Ex Libris
K.K.Venugopal

FLAGS OF ALL NATIONS

The Edinburgh Geographical Institute

John Bartholomew & Co.

THE CENTURY ATLAS OF THE WORLD

A SERIES OF SIXTY-SIX MAPS, WITH GENERAL INDEX AND GEOGRAPHICAL STATISTICS

EDITED BY

J. G. BARTHOLOMEW, LL.D., F.R.G.S., ETC.

LONDON

JOHN WALKER & CO., LTD.

FARRINGDON HOUSE, WARWICK LANE, E.C.

1912

2/10.

9 October 1915.

CONTENTS OF ATLAS

I. FRONTISPIECE—THE FLAGS OF ALL NATIONS.

2. ASTRONOMICAL GEOGRAPHY.
3. WORLD, HEIGHTS AND DEPTHS.
4. PREVAILING WINDS.
5. OCEAN CURRENTS, ETC.
6. MEAN ANNUAL RAINFALL.
7. CLIMATE CHART.
8. COMMERCIAL CHART OF THE WORLD.
9. WORLD IN HEMISPHERES.
10. BRITISH EMPIRE.
11. EUROPE.
12. BRITISH ISLES, PHYSICAL.
13. BRITISH ISLES, RAILWAYS.
14. ENGLAND AND WALES.
15. ENGLAND AND WALES, RAILWAYS, ETC.
16. SCOTLAND.
17. IRELAND.
18. HOLLAND AND BELGIUM.
19. DENMARK.
20. FRANCE.
21. GERMANY.
22. AUSTRIA-HUNGARY.
23. SWITZERLAND.
24. ITALY.
25. BALKAN PENINSULA.
26 SPAIN AND PORTUGAL.
27. BARBARY STATES.
28. SWEDEN AND NORWAY
29. RUSSIA IN EUROPE.
30. ASIA.
31 TURKEY IN ASIA, ETC.
32. PERSIA, AFGHANISTAN, ETC.
33. PALESTINE, ANCIENT AND MODERN.
34. PALESTINE, DIVISION AMONG TRIBES.
35. INDIAN EMPIRE.
36. INDIAN OCEAN.
37. PUNJAB, SIND, RAJPUTANA, ETC.
38. BENGAL, NORTH-WEST AND CENTRAL PROVINCES, ETC.
39. BOMBAY, BERAR, ETC.
40. MADRAS, HAIDARABAD, MYSORE, CEYLON.
41. FARTHER INDIA.
42. CHINESE EMPIRE AND JAPAN.
43. AFRICA.
44. EGYPT, ETC.
45. CENTRAL AFRICA.
46. SOUTH AFRICA.
47. NORTH AMERICA.
48. DOMINION OF CANADA.
49. EASTERN PROVINCES OF CANADA.
50. NORTH ATLANTIC OCEAN.
51. ONTARIO AND QUEBEC.
52. MANITOBA AND THE NORTH-WEST.
53. UNITED STATES.
54. MEXICO.
55. THE WEST INDIES.
56. SOUTH AMERICA.
57. EAST INDIAN ARCHIPELAGO.
58. OCEANIA.
59. AUSTRALIA.
60. NEW SOUTH WALES, VICTORIA, ETC.
61. NEW ZEALAND AND TASMANIA.
62. NORTH POLAR REGIONS.
63. SOUTH POLAR REGIONS.
64. WORLD AS KNOWN TO THE ANCIENTS.
65. GRAECIA, PLAN OF ATHENS.
66. ITALIA, PLAN OF ROME.

GENERAL INDEX GIVING LATITUDES AND LONGITUDES.

GEOGRAPHICAL STATISTICS.

For Office or Library, and for World Travel

BARTHOLOMEW'S

Commercial and Library Chart of the World

On Mercator's Projection **Size—6 Feet × 4 Feet**

THIS New Map has been issued in response to many requests for a really good Wall Map of the World at a moderate price. The plates have undergone a very thorough revision before printing, and the Map may be relied upon as being the best and most up-to-date of its kind. Beautifully printed in colours, the Map is one which will prove of the utmost value to all Business Men, Libraries, Public Institutions, Schools, etc., etc. Besides numerous other features which this Map shows may be mentioned the following :—

1. Steamship Routes are shown by bright blue lines, and authentic deep-sea soundings are indicated, also the limits of drift ice from the Poles.
2. The Great Through Railway Lines are marked, also the Chief Canals, especially such as connect Navigable Rivers.
3. Submarine Cables and Great Telegraph Lines are clearly indicated.
4. The Political Boundaries of the various countries are shown in colour. The United Kingdom and the widely-distributed Colonies, Dependencies and Protectorates of the British and other Empires are distinguished by special colours.
5. Inset Charts of the North and South Polar Regions.
6. The Currents of the Ocean are shown in colour—distinguishing between Cold Currents and Warm Currents.
7. On the margin, figures are given indicating the time by the clock when noon at Greenwich, also figures to indicate the duration of the longest day.

Issued in two forms—PRICE—

Mounted on Cloth, Rollers and Varnished or Dissected, mounted on Cloth and in Case } **One Guinea net**

JOHN BARTHOLOMEW & CO., The Geographical Institute, Edinburgh

THE WORLD

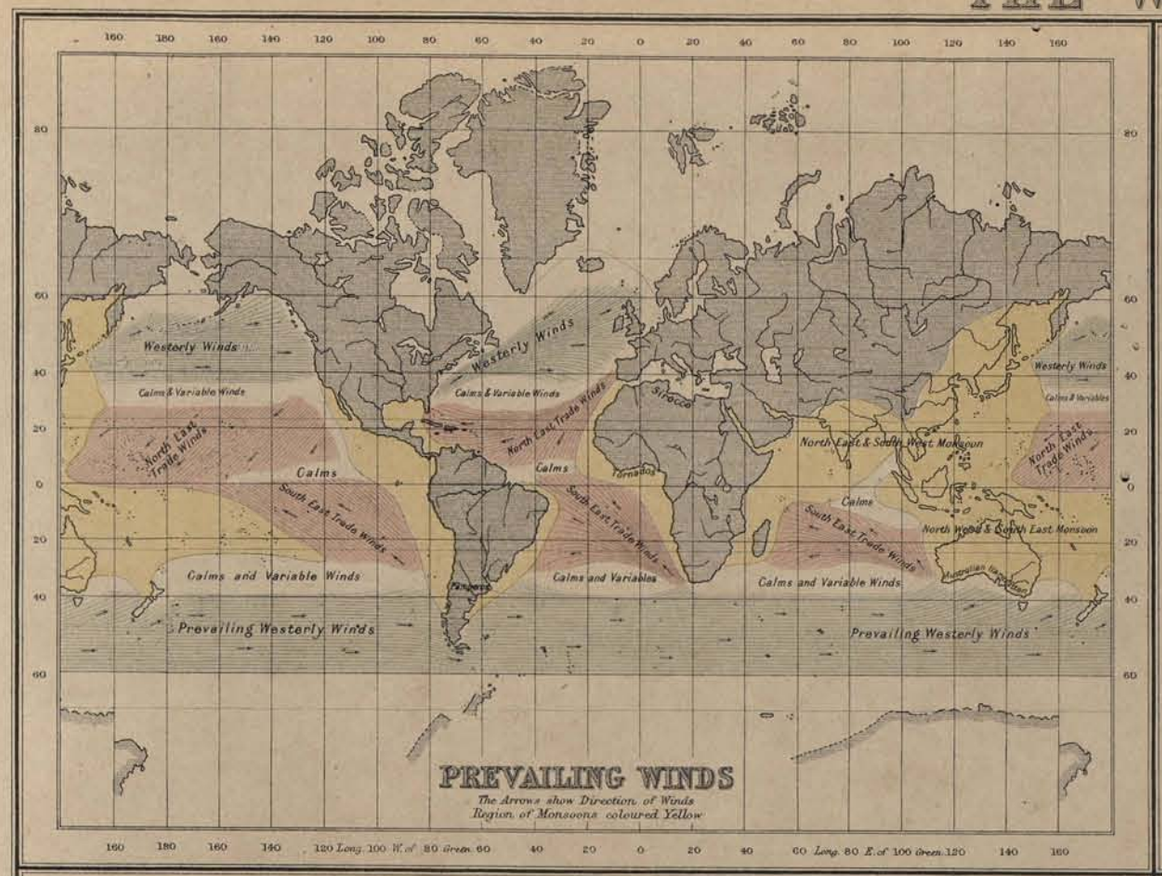

PREVAILING WINDS

The Arrows show Direction of Winds
Region of Monsoons coloured Yellow

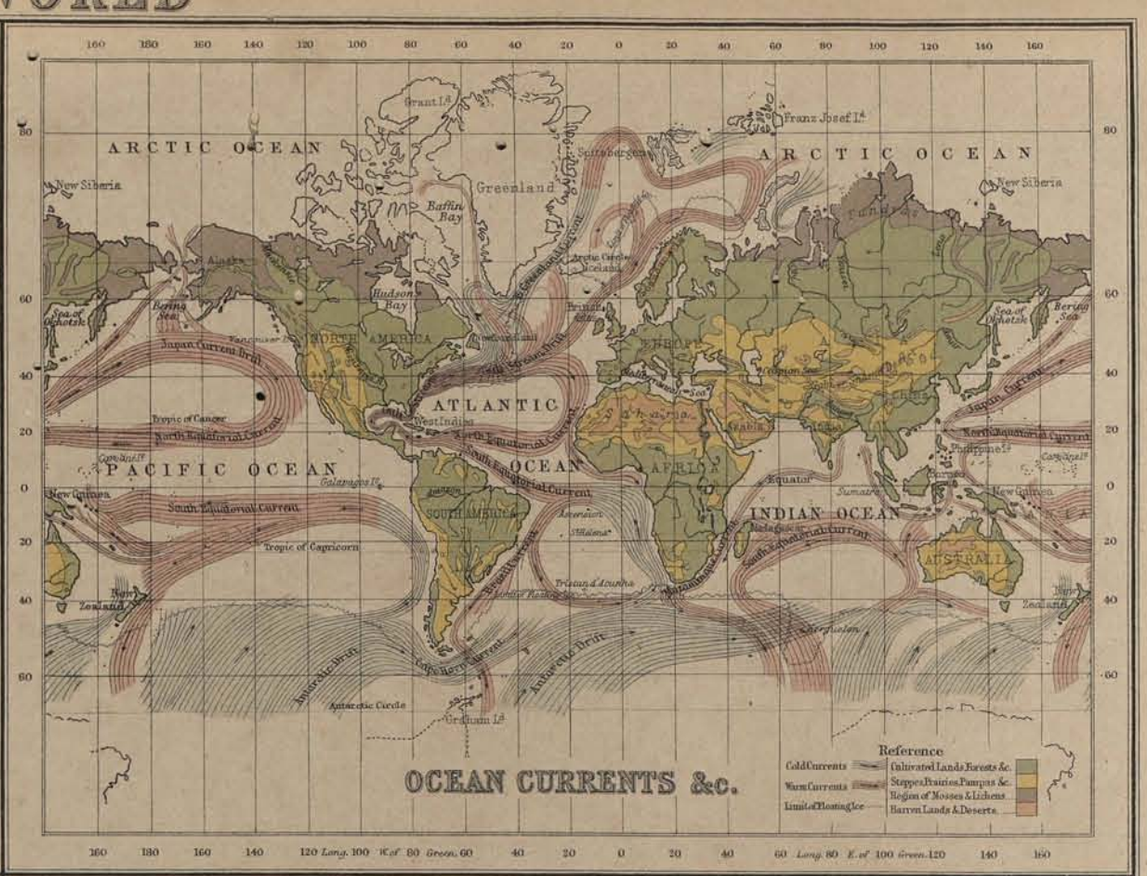

OCEAN CURRENTS &c.

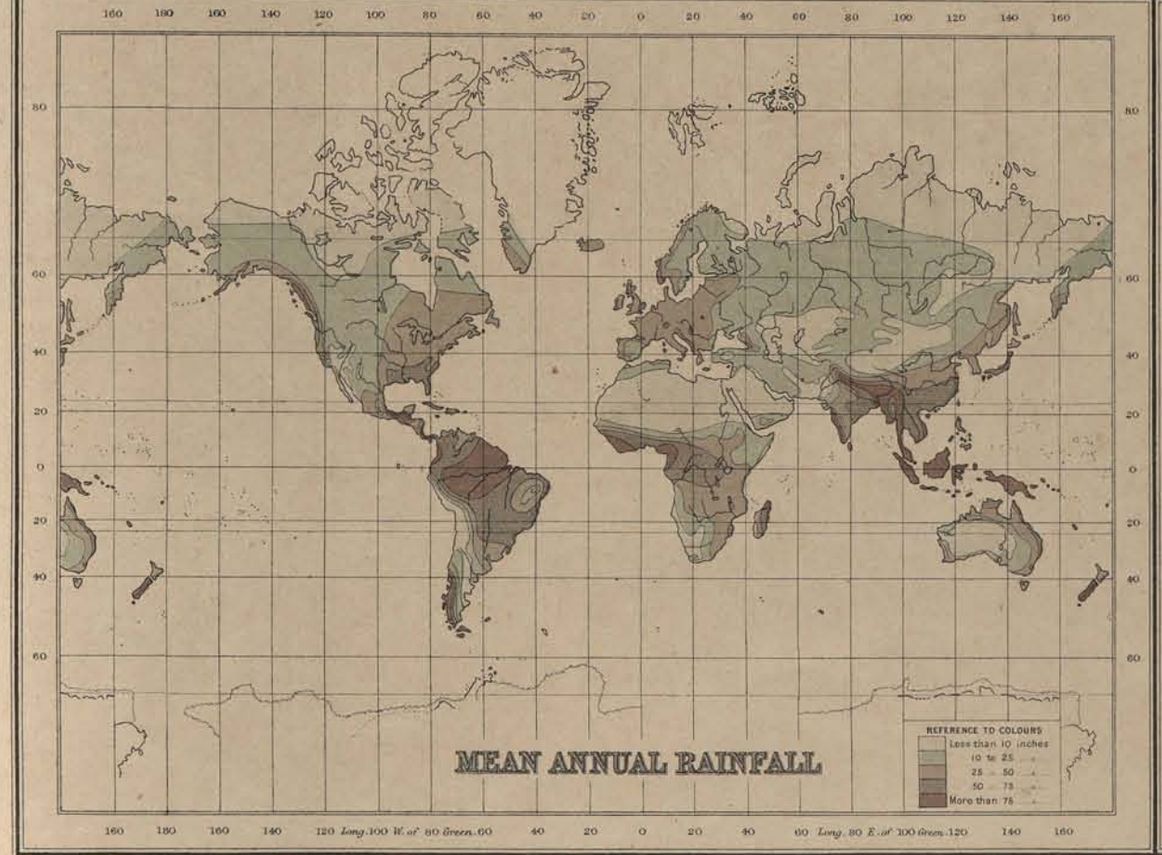

MEAN ANNUAL RAINFALL

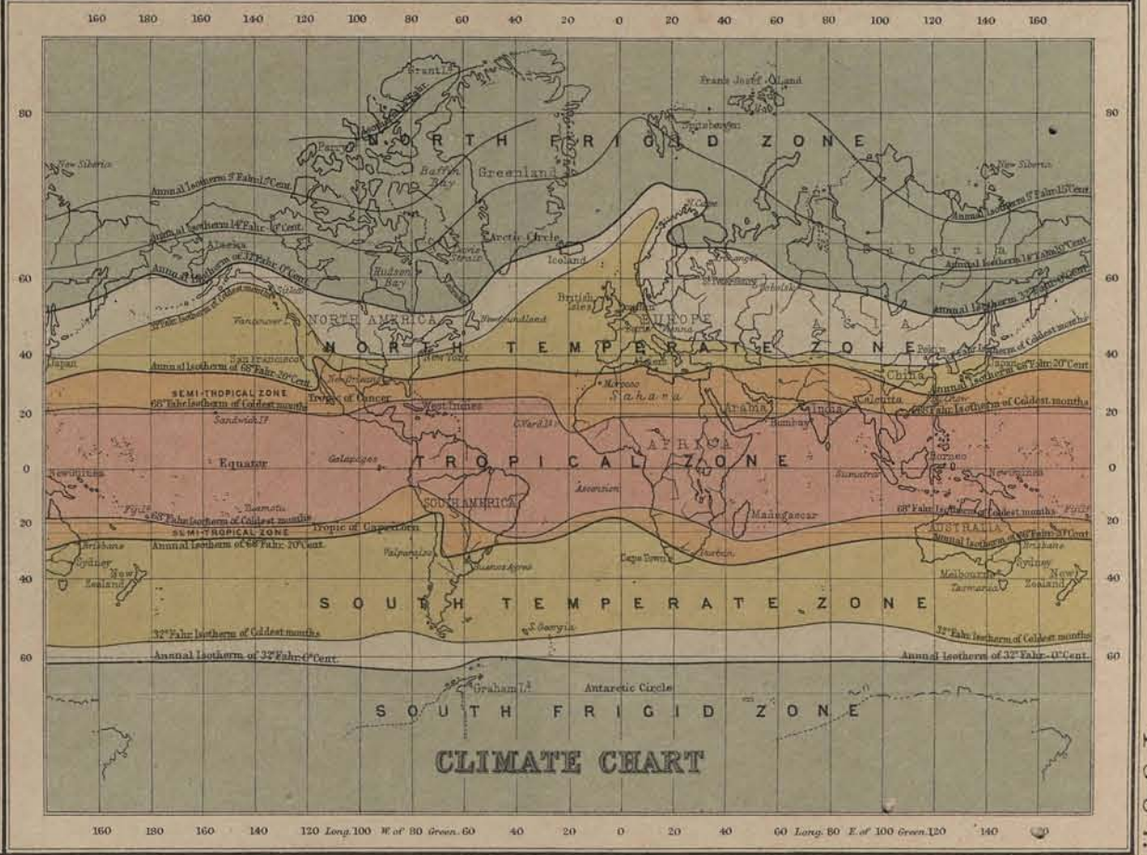

CLIMATE CHART

4-5-6-7.

The Edinburgh Geographical Institute

John Bartholomew & Co.

The Edinburgh Geographical Institute

John Bartholomew & Co.

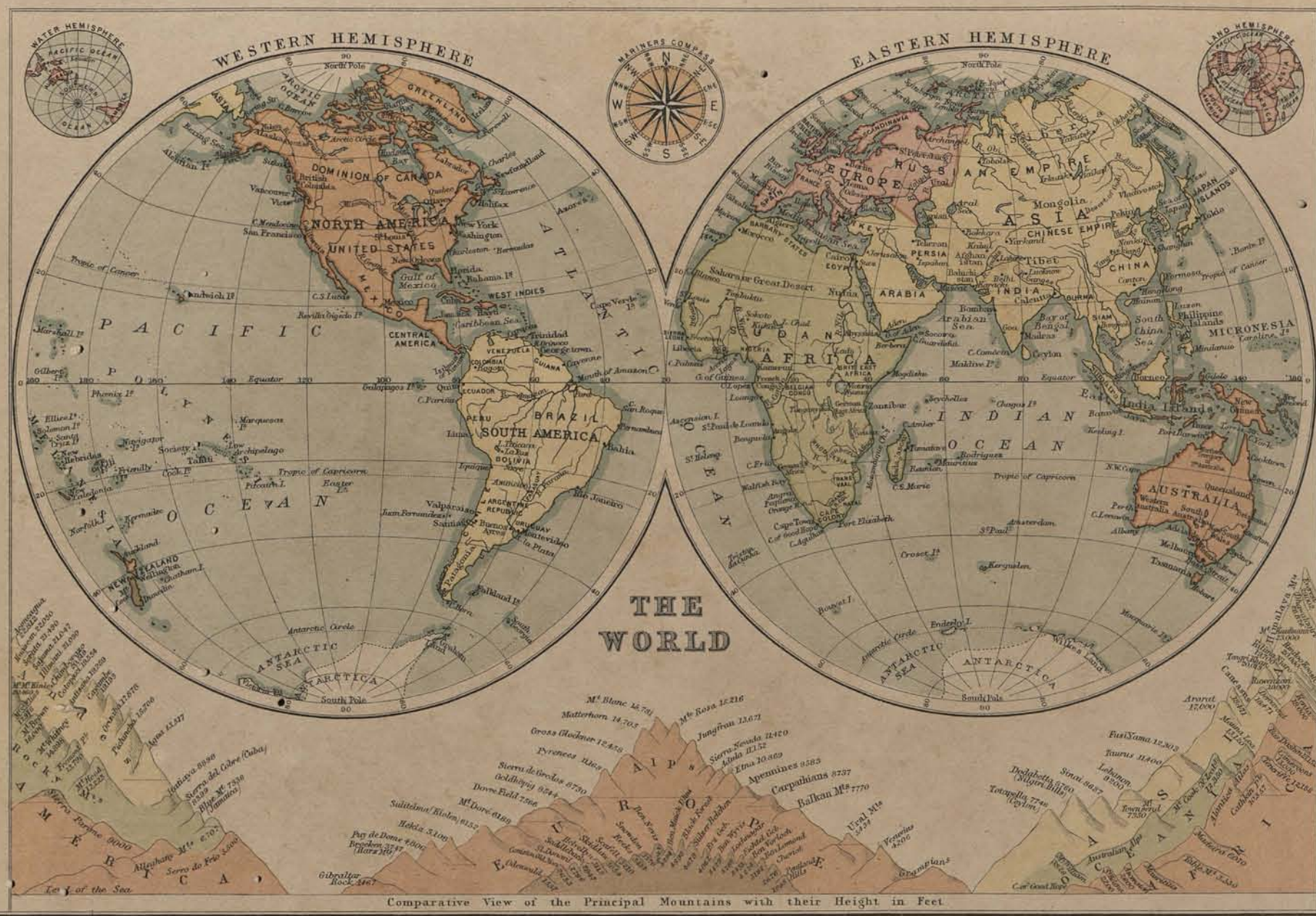

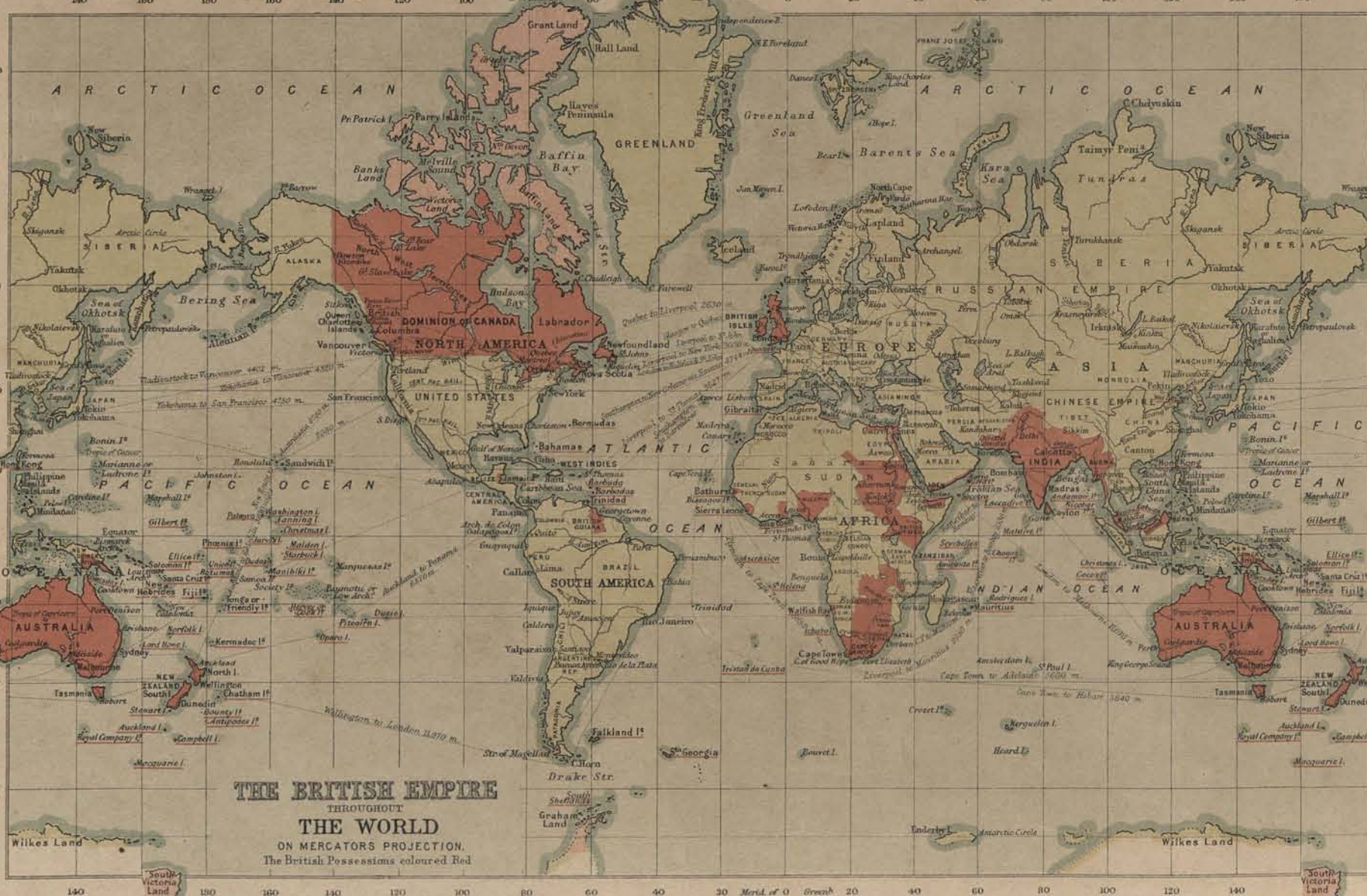

The Edinburgh Geographical Institute

John Bartholomew & Co.

The Edinburgh Geographical Institute

John Bartholomew & Co.

The Edinburgh Geographical Institute

John Bartholomew & Co.

The Edinburgh Geographical Institute

John Bartholomew & Co.

The Edinburgh Geographical Institute

John Bartholomew & Co.

The Edinburgh Geographical Institute

John Bartholomew & Co.

The Edinburgh Geographical Institute

John Bartholomew & Co.

HOLLAND & BELGIUM

English Miles

Railways

Canals

NORTH SEA

Friesian Islands

GRONINGEN

FRIESLAND

DRENTHE

ZUIDER ZEE

NORTH HOLLAND

OVERYSSEL

HOLLAND

UTRECHT

GELDERLAND

S^TH HOLLAND

NORTH BRABANT

ZEELAND

ANTWERP

LIMBURG

WEST FLANDERS

EAST FLANDERS

BELGIUM

BRABANT

HAINAUT

LIEGE

NAMUR

LUXEMBURG

FRANCE

PRUSSIA

Long. E. from Greenwich

DENMARK AND SCHLESWIG-HOLSTEIN

English Miles

Railways

NORWAY

SKAGER RACK

NORTH SEA

CATTEGAT

JUTLAND

ALBORG

VIBORG

RIBE

ÅARHUS

SJÆLLAND

COPENHAGEN

FYEN

LAALAND

FALSTER

BORNHOLM

BALTIC SEA

KIEL BAY

HELIGOLAND BAY

SCHLESWIG-HOLSTEIN

HANOVER

PRUSSIA

Long. E. from Greenwich

The Edinburgh Geographical Institute

John Bartholomew & Co.

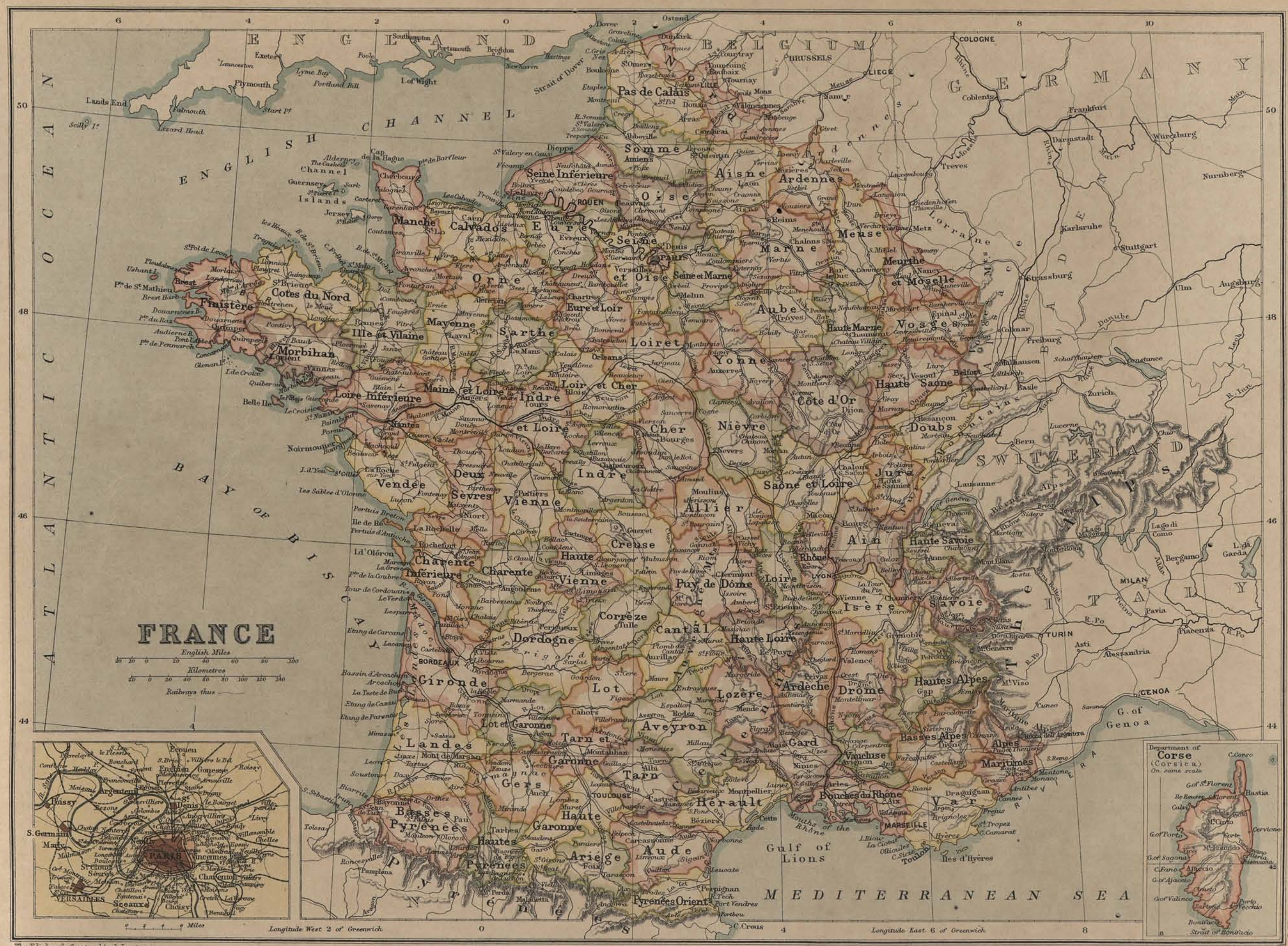

The Edinburgh Geographical Institute

John Bartholomew & Co.

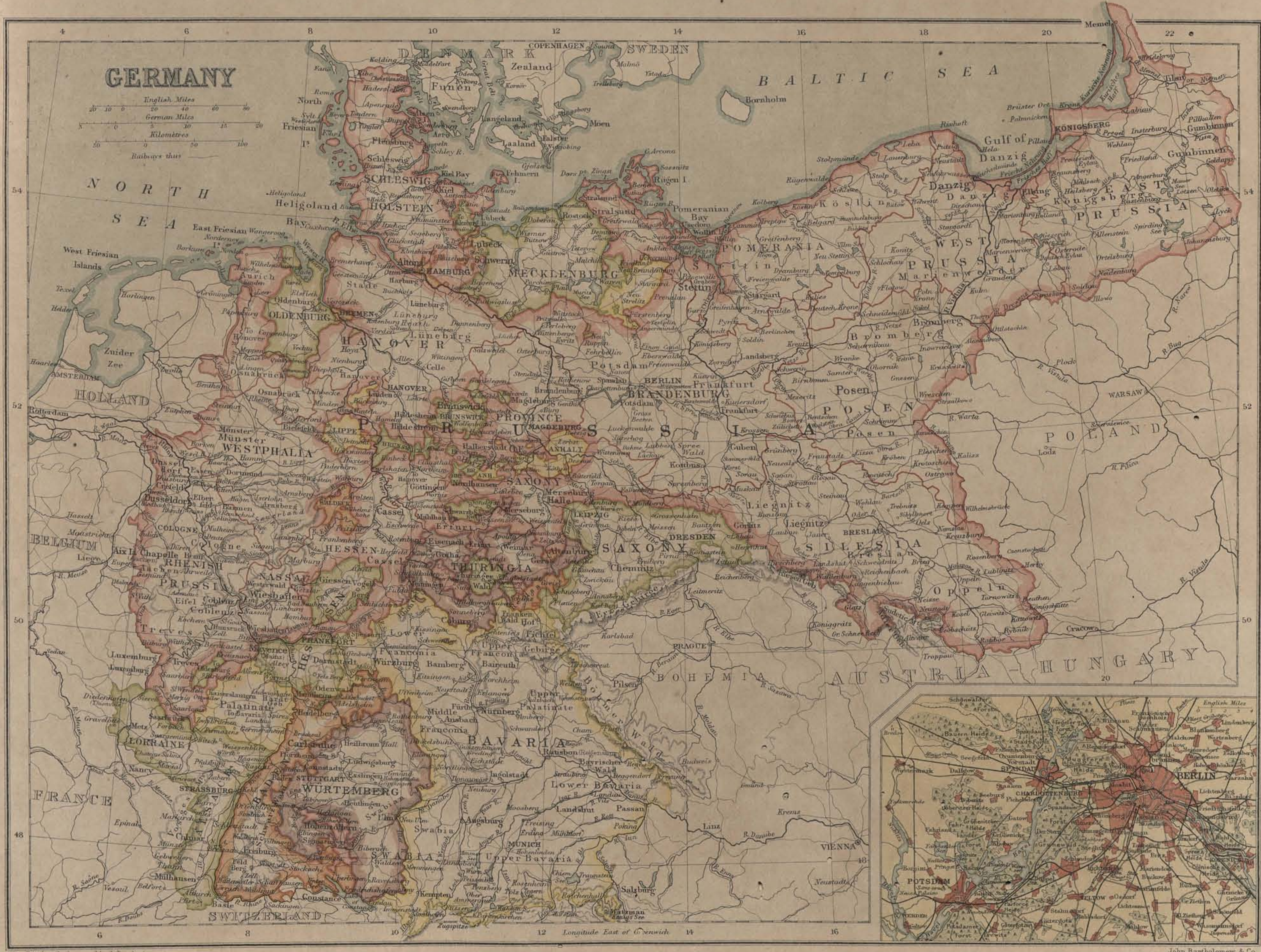

The Edinburgh Geographical Institute

John Bartholomew & Co.

AUSTRIA-HUNGARY
English Miles
Railways
SWITZERLAND
British Statute Miles 69.16=1 Degree
Kilometres 111.3=1 Degree
Railways
Longitude East of Greenwich

ITALY
SWITZERLAND
AUSTRIA-HUNGARY
LIGURIAN SEA
TYRRHENIAN SEA
ADRIATIC SEA
IONIAN SEA
MEDITERRANEAN SEA
SARDINIA
CORSICA
SICILY
Palermo
Naples
Rome
Venice
Milan
Turin
Genoa
Florence
Bologna
Ancona
Bari
Brindisi
Taranto
Messina
Catania
Malta
Pantellaria
Lipari Islands
Gulf of Venice
Gulf of Genoa
Gulf of Taranto
English Miles
Longitude East 14 of Greenwich

BALKAN PENINSULA
RUSSIA
AUSTRIA-HUNGARY
ROUMANIA
BULGARIA
SERVIA
BOSNIA
TURKEY
GREECE
ASIA MINOR
BLACK SEA
ADRIATIC SEA
IONIAN SEA
MEDITERRANEAN SEA
CONSTANTINOPLE (ISTAMBUL)
SEA OF MARMORA
CRETE OR CANDIA
English Miles
Longitude East 24 of Greenwich

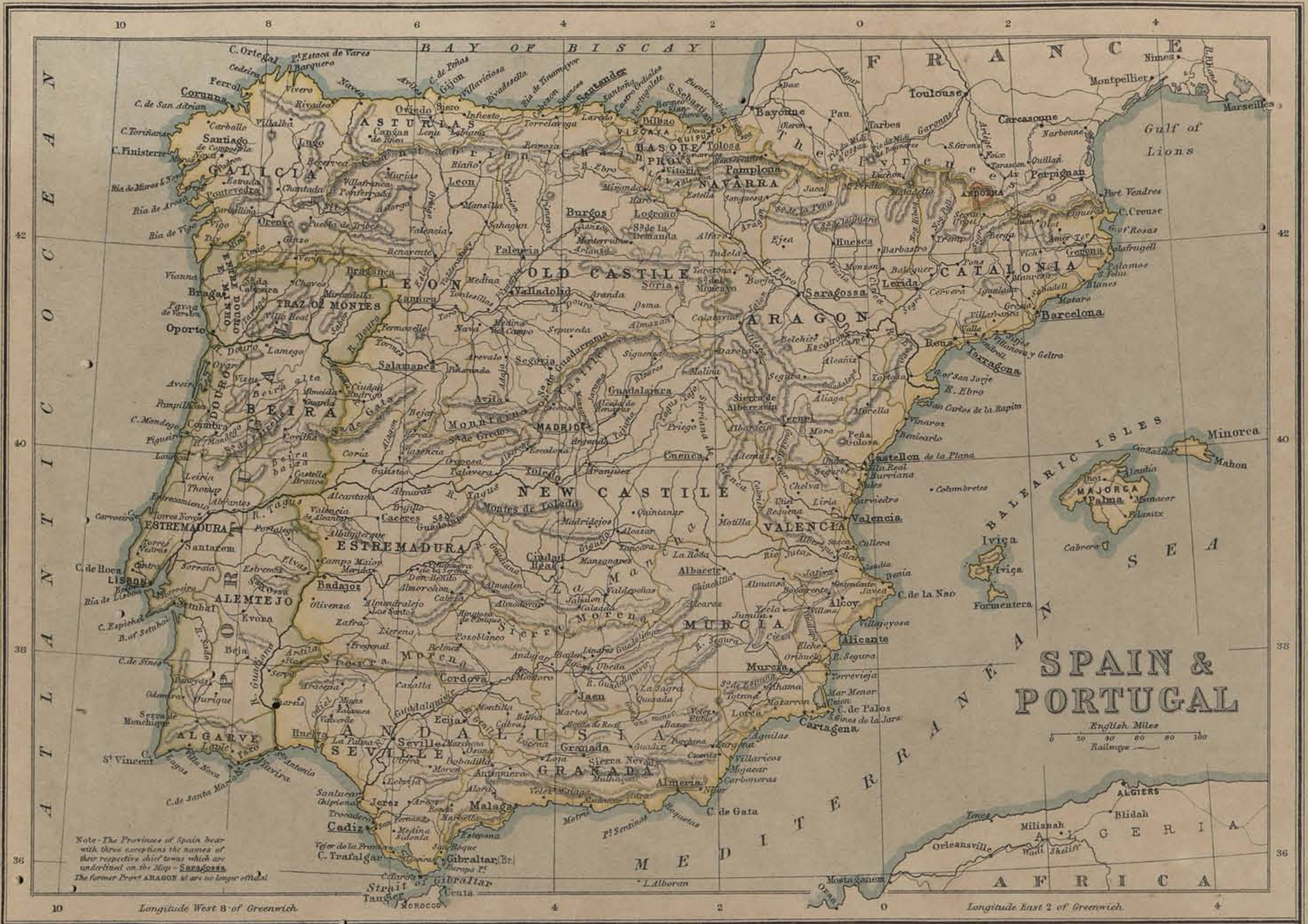
SPAIN & PORTUGAL
English Miles
0 20 40 60 80 100
Railways
BAY OF BISCAY
FRANCE
ATLANTIC OCEAN
MEDITERRANEAN SEA
BALEARIC ISLES
GALICIA
ASTURIAS
BASQUE PROVS
NAVARRA
OLD CASTILE
LEON
ARAGON
CATALONIA
NEW CASTILE
VALENCIA
ESTREMADURA
MURCIA
ANDALUSIA
SEVILLE
GRANADA
BEIRA
TRAZ OZ MONTES
ALEMTEJO
ALGARVE
MAJORCA
Minorca
Iviça
Formentera
ALGERIA
AFRICA
ALGIERS
Madrid
Lisbon
Oporto
Barcelona
Valencia
Saragossa
Seville
Cadiz
Gibraltar (Br.)
Strait of Gibraltar
Ceuta
Tanger
MOROCCO
Note - The Provinces of Spain bear with three exceptions the names of their respective chief towns which are underlined on the Map - Saragossa.
The former Provs ARAGON &c are no longer official
Longitude West 8 of Greenwich
Longitude East 2 of Greenwich

BARBARY STATES
English Miles
100 0 100 200
Railways thus
SPAIN
PORTUGAL
SARDINIA
SICILY
MEDITERRANEAN SEA
Balearic Islands
MOROCCO
ALGERIA
TUNIS
TRIPOLI
Algerian Sahara
El Erg (Region of Sand Hills)
Hammada el Homra
TWAT
Algiers
Constantine
Tunis
Tripoli
Malta (British)
Gulf of Cabes
Gulf of Hammamet
Oran
Fez
Ghadames
Ain Salah
Longitude East 4 of Greenwich
English Miles
SPAIN
BAY OF GIBRALTAR
GIBRALTAR
Algeciras
St Roque
Europa Pt
Neutral Ground

NORWAY, SWEDEN
AND THE BALTIC.
English Miles
Kilometres
Railways thus
ARCTIC OCEAN
ATLANTIC OCEAN
NORTH SEA
SKAGER RACK
CATTEGAT
BALTIC SEA
GULF OF BOTHNIA
GULF OF FINLAND
GULF OF RIGA
LAPLAND
FINLAND
RUSSIA
NORRLAND
SWEDEN
GOTHLAND
DENMARK
GERMANY
Finmark
TROMSÖ
Nordland
Norrbotten
Westerbotten
Jemtland
THRONDHJEM
HAMAR
BERGEN
CHRISTIANIA
CHRISTIANSAND
STOCKHOLM
Kopparberg
Gefleborg
Upsala
Stockholm
Christiania
Bergen
Christiansand
Gothenburg
Riga
Danzig
Konigsberg
Hamburg
Stettin
St. Petersburg
Helsingfors
Abo
Aland Is.
Gothland
Öland
Bornholm
Ösel
Dagö
Lake Wener
Wetter
Lake Ladoga
Lake Peipus
Loffoden Islands
North Cape
CHRISTIANIA
CHRISTIANIA FJORD
BUNDE FJORD
English Mile
BERGEN
BYFJORD
Sandviken
English Mile
STOCKHOLM
LIDINGÖ
SÖDER MALM
Djurgard
SALT SJÖN
Nacka
English Mile
Longitude East 18 of Greenwich

The Edinburgh Geographical Institute

John Bartholomew & Co.

The Edinburgh Geographical Institute

John Bartholomew & Co.

The Edinburgh Geographical Institute

John Bartholomew & Co.

PALESTINE
ANCIENT AND MODERN

English Miles 0 10 20

Railways thus

Note on the Colouring

Plains and Valleys from the Sea level to 500 feet of elevation.
Depression of the Jordan Valley below the Sea level.
Hills and Plateaus from 500 to 3000 feet of elevation.
Above 3000 feet.

Longitude East of Greenwich

PALESTINE
SHOWING DIVISION INTO TRIBES

English Miles 0 20 40

The Journeyings of CHRIST

The Edinburgh Geographical Institute

John Bartholomew & Co.

The Edinburgh Geographical Institute

John Bartholomew & Co.

The Edinburgh Geographical Institute

John Bartholomew & Co.

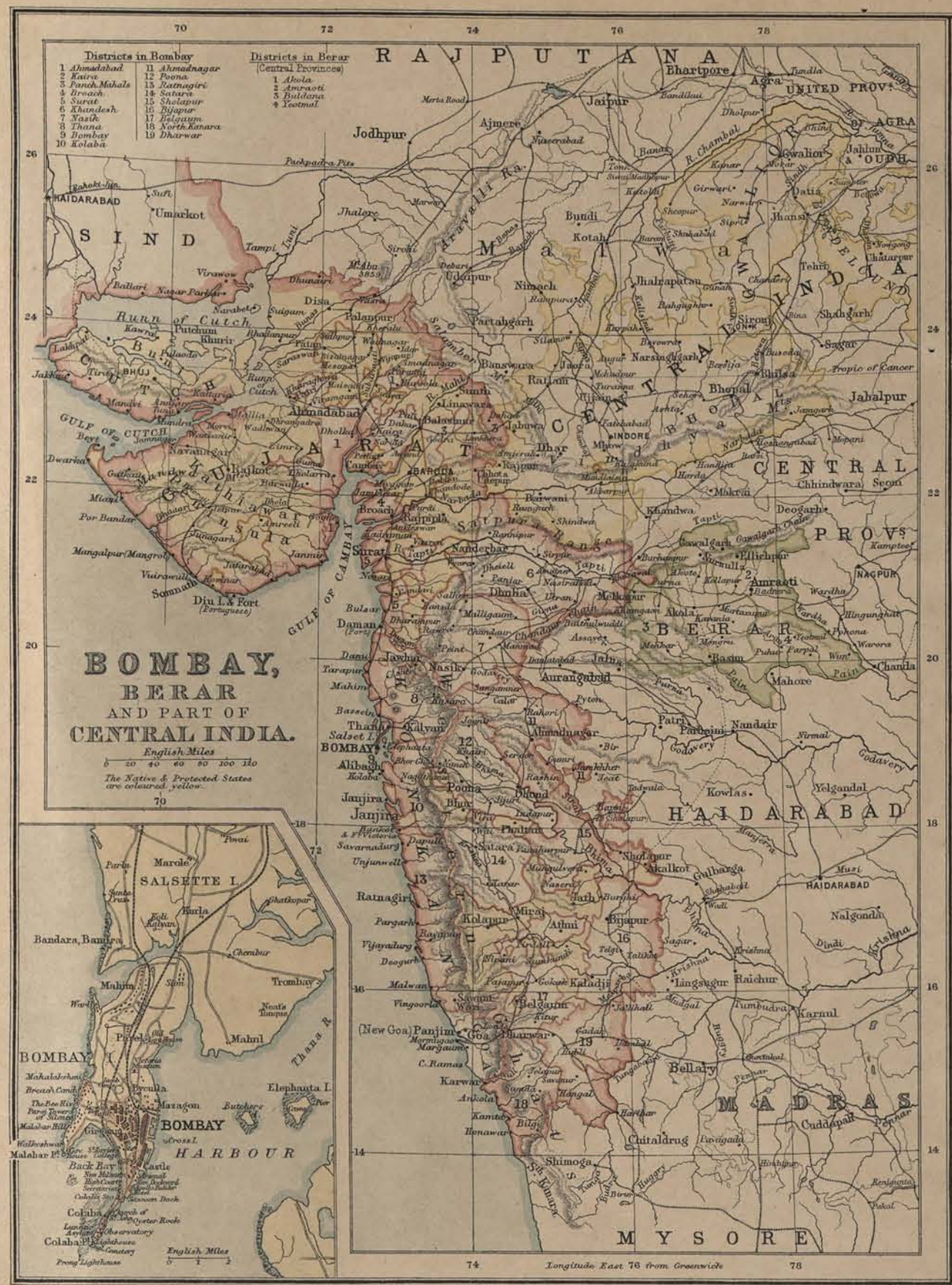

The Edinburgh Geographical Institute

John Bartholomew & Co.

39-40

The Edinburgh Geographical Institute

John Bartholomew & Co.

The Edinburgh Geographical Institute

John Bartholomew & Co.

The Edinburgh Geographical Institute

John Bartholomew & Co

EGYPT

English Miles

Railways

LOWER EGYPT

English Miles

CENTRAL AFRICA

English Miles

Railways open

Projected or Constructing

The Edinburgh Geographical Institute

John Bartholomew & Co.

NORTH AMERICA
English Miles
Kilometres
Railways thus
Longitude West 100 of Greenwich
ATLANTIC OCEAN
PACIFIC OCEAN
ARCTIC OCEAN
GREENLAND
ICELAND
ASIA
ALASKA
DOMINION OF CANADA
NORTH WESTERN TERRITORIES
UNITED STATES
MEXICO
GULF OF MEXICO
CARIBBEAN SEA
CENTRAL AMERICA
SOUTH AMERICA
CUBA
JAMAICA
HAYTI
SAN DOMINGO
BAHAMA ISLS
Canal
Railway
English Miles
COLON
PANAMA
Chagres
Sierra de Ahogagna
Cerro Algarrobo
Cerro de Cabra
Chorrera
Bique
Old Panama
Rio Grande
Corozal
Culebra
Gorgona
Barrage
Obispo
Cerro Gigante
Buhio Soldado
Tiger Hill
Lion Hill
Cité de Lesseps
Gatun
Bay of Limon
Monkey Hill
Mindi
Frijoles
Chilibre
San Juan
Busa Vista
San Pablo
Matachin
Emperador
Pedro Miguel
Tigre Is.
Rio Grande
Perico
Chiangame

The Edinburgh Geographical Institute
John Bartholomew & Co.

The Edinburgh Geographical Institute

John Bartholomew & Co.

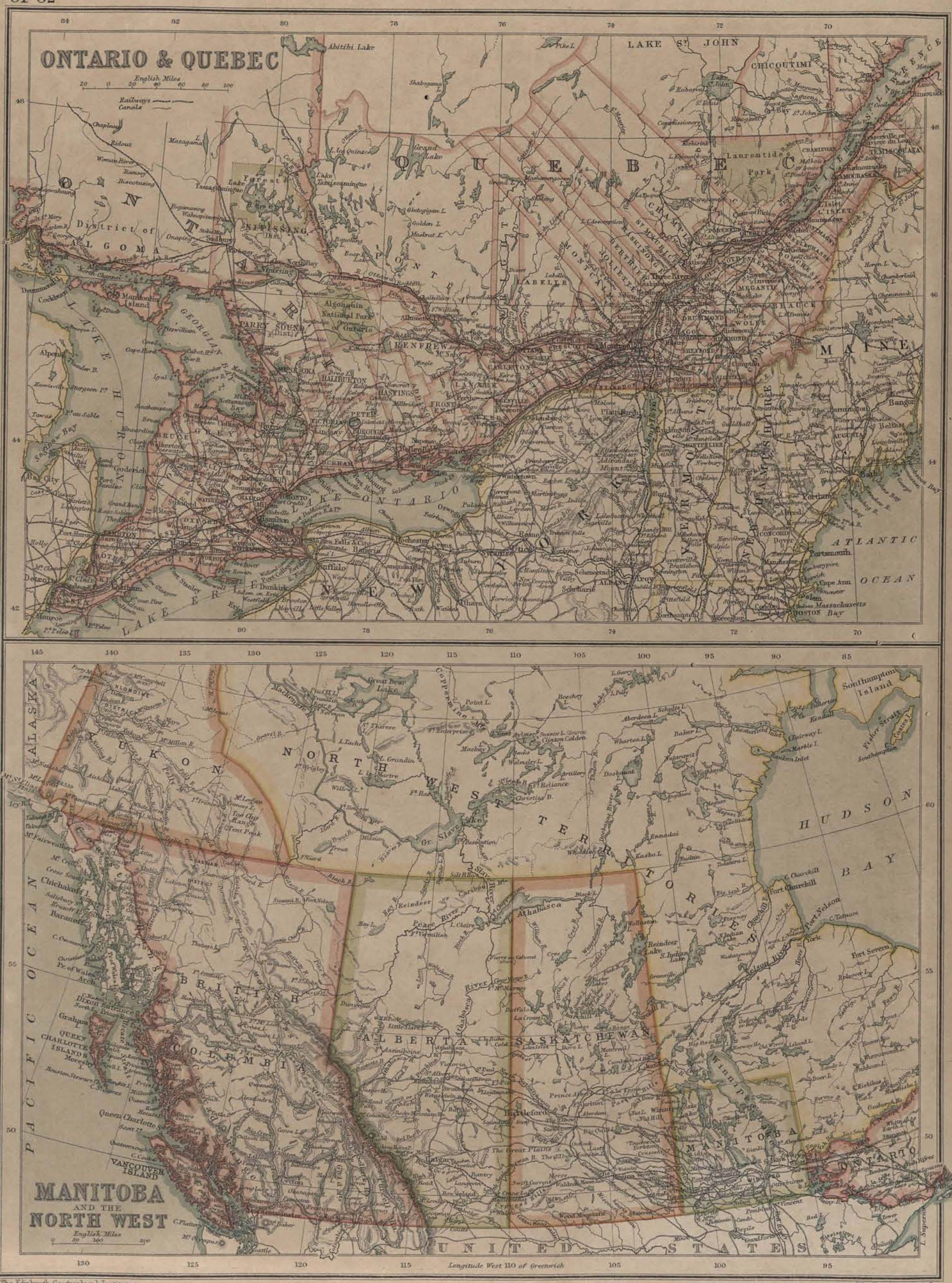

The Edinburgh Geographical Institute

John Bartholomew & Co.

The Edinburgh Geographical Institute

John Bartholomew & Co.

The Edinburgh Geographical Institute

John Bartholomew & Co.

For special Map of the Panama Canal, see supplementary sheet at end, preceding general index.

The Edinburgh Geographical Institute
John Bartholomew & Co.

The Edinburgh Geographical Institute

John Bartholomew & Co.

The Edinburgh Geographical Institute

John Bartholomew & Co.

The Edinburgh Geographical Institute

John Bartholomew & Co.

AUSTRALIA
English Miles
0 50 100 200 300 400
Railways thus
Longitude East 130 of Greenwich
SYDNEY
NORTH SYDNEY
PORT JACKSON
Paddington
Waverley
Moore Park
Centennial Park
Balmain
Redfern
Newtown
Mosman
Rose Bay
Double Bay
Inner North Hd
Middle Hd
Outer North Hd
Inner South Hd
Outer South Hd
MELBOURNE
PORT PHILLIP
GEELONG
Queenscliff
Sorrento
Williamstown
Port Melbourne
Brighton
Frankston
Mornington
Carrum Swamp
Western Port
Phillip I.
TIMOR SEA
ARAFURA SEA
Timor
NEW GUINEA
TORRES STRAIT
GULF OF CARPENTARIA
CAPE YORK PENINSULA
Arnhem Land
NORTHERN TERRITORY
Palmerston
Port Darwin
Melville I.
Bathurst I.
Groote Eylandt
Borroloola
Daly Waters
Alice Springs
Lake Amadeus
Central Mt Stuart
Sandy Desert
WESTERN AUSTRALIA
Kimberley Division
North West Division
Eastern Division
Great Sandy Desert
Gibson Desert
Great Victoria Desert
Tropic of Capricorn
Broome
Derby
Wyndham
Roebourne
Perth
Fremantle
Albany
Geraldton
Coolgardie
Kalgoorlie
Esperance B.
King George Sound
Recherche Arch.
Shark Bay
Exmouth Gulf
Dampiers Arch.
SOUTH AUSTRALIA
Nullarbor Plain
Arundel Plain
Lake Eyre
Lake Torrens
L. Gawler
Spencer Gulf
Eyre's Penª
Kangaroo I.
Adelaide
Port Augusta
Port Lincoln
Oodnadatta
Great Australian Bight
Transcontinental Railʸ
QUEENSLAND
BRISBANE
Rockhampton
Townsville
Cooktown
Cairns
Maryborough
Moreton Bay
Great Sandy I.
Darling Downs
Burketown
Normanton
Charleville
NEW SOUTH WALES
SYDNEY
Newcastle
Port Jackson
Botany Bay
Bathurst
Goulburn
Broken Hill
Bourke
Wentworth
Mildura
R. Murray
Darling R.
VICTORIA
Gippsland
Ballarat
Bendigo
Mt Kosciusko
Wilson Prom.
BASS STRAIT
INDIAN OCEAN
PACIFIC OCEAN
110 115 120 125 130 135 140 145 150 155
10 15 20 25 30 35

The Edinburgh Geographical Institute
John Bartholomew & Co.

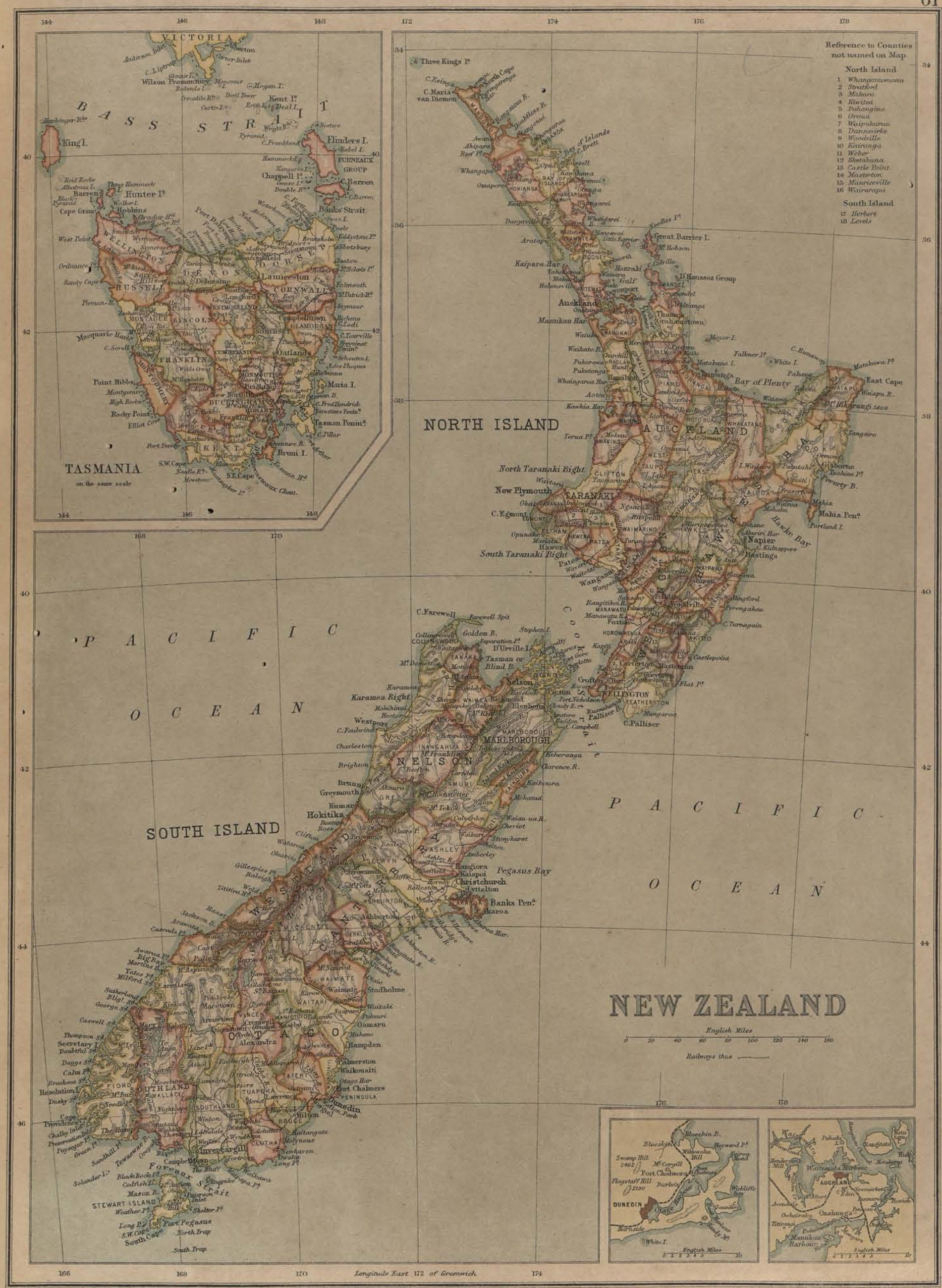
NEW ZEALAND
English Miles
Railways thus
Reference to Counties not named on Map.
North Island
1 Whangaroa
2 Stratford
3 Makara
4 Kiwitea
5 Pohangina
6 Oroua
7 Waipukarau
8 Danneviike
9 Woodville
10 Kairanga
11 Weber
12 Eketahuna
13 Castle Point
14 Masterton
15 Mauriceville
16 Wairarapa
South Island
17 Herbert
18 Levels
NORTH ISLAND
SOUTH ISLAND
TASMANIA
on the same scale
PACIFIC OCEAN
Longitude East 172 of Greenwich.
Dunedin
Invercargill
Port Chalmers
Bluff
Auckland
Waitemata Harbour
Manukau Harbour

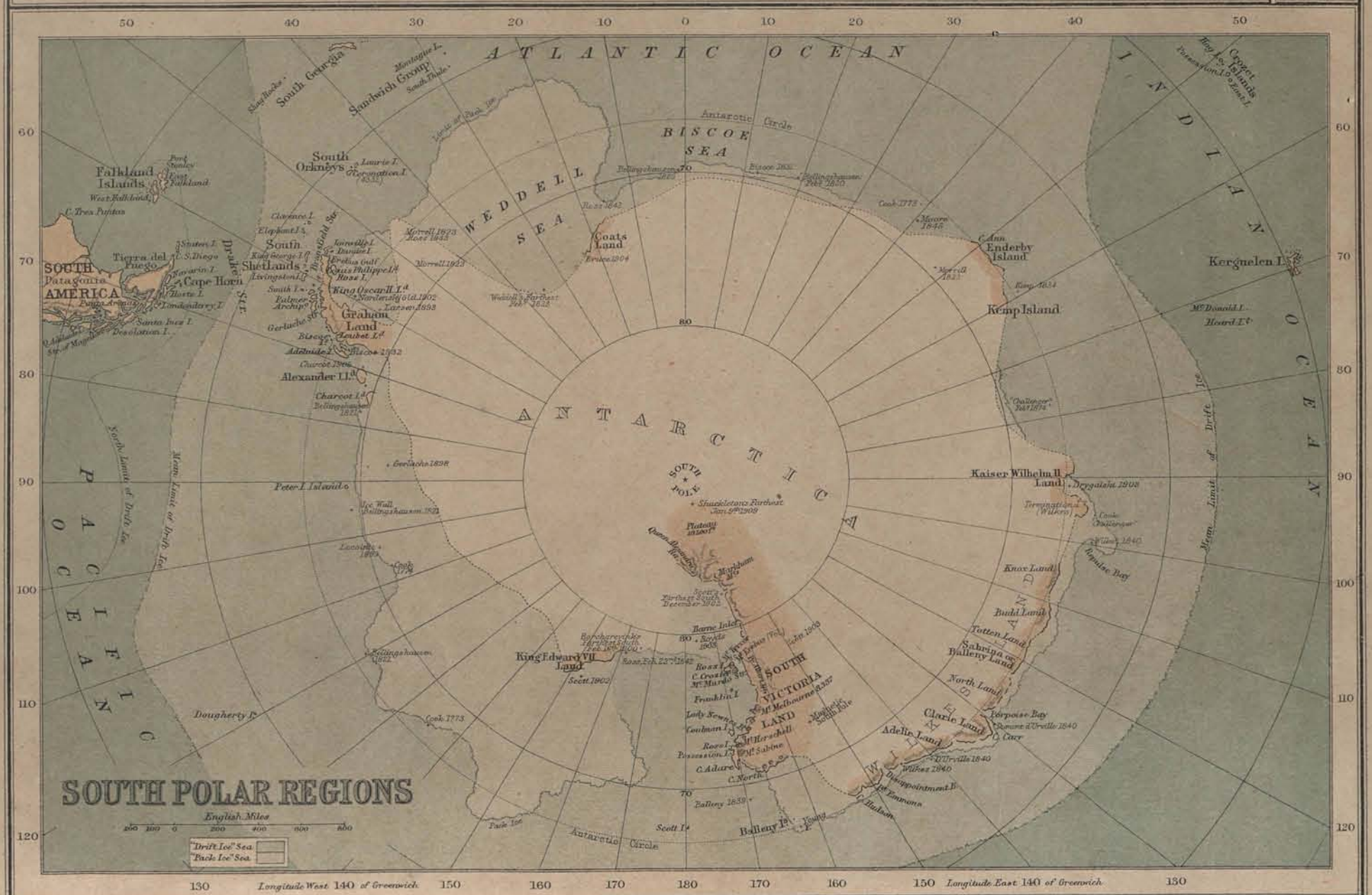

The Edinburgh Geographical Institute

John Bartholomew & Co.

The Edinburgh Geographical Institute

John Bartholomew & Co.

GRÆCIA
Greek Stadia
English Miles
MACEDONIA
ILLYRIA
EPIRUS
THESSALIA
DOLOPIA
ÆTOLIA
ACARNANIA
LOCRIS
DORIS
PHOCIS
BŒOTIA
ATTICA
EUBŒA
ACHAIA
ARCADIA
ARGOLIS
MESSENIA
LACONIA
PELOPONNESUS
CHALCIDICE
TROAS
ÆOLIS
IONIA
MARE IONIUM
MARE ÆGÆUM
Thracium Mare
Myrtoum Mare
Icarium Mare
CYCLADES
SPORADES
CALABRIA
Corcyra
Leucas, vel Leucadia
Samos, vel Cephallenia
Ithaca
Zacynthus
Cythera
Athenae
Corinthus
Sparta
Lemnos
Lesbos
Chios
Samos
Andros
Naxos
Melos
Thera
ATHENAE
Lycabettus M.
Porta Acharnicæ
Porta Hippades
Ceramicus Exterior
Ceramicus Interior
Theseum
Gymnasium Hadriani
Lyceum
Acropolis
Areopagus
Olympeum
Museum M.
Helicon M.
Ilissus
Eridanus
1. Parthenon
2. Erechtheum
ROMA
Via Tiburtina
Porta Salaria
Porta Collina
Castra Prætoria
Mons Esquilinus
Collis Quirinalis
Porta Latina
Via Latina
Porta Appia
Servian Wall
Porta Ostiensis
Mons Palatinus
Mons Capitolinus
Mons Aventinus
Circus Maximus
Campus Martius
Pantheon
Mausoleum Hadriani
Circus Hadriani
Passus Romani
ITALIA
Roman Miles
English Miles
MARE HADRIATICUM (SUPERUM)
MARE TYRRHENUM (INFERUM)
MARE IONIUM
MARE SICULUM
MARE AFRICUM
MARE SARDOUM
Sinus Ligusticus
Sinus Tarentinus
RHAETIA
ITALIA
GALLIA CISALPINA
GALLIA TRANSPADANA
GALLIA CISPADANA
VENETIA
HISTRIA
LIGURIA
ETRURIA (TUSCIA)
UMBRIA
PICENUM
SABINI
LATIUM
SAMNIUM
CAMPANIA
APULIA
CALABRIA
LUCANIA
BRUTTII
DALMATIA
SICILIA
CORSICA
SARDINIA
AFRICA
CARTHAGO
ROMA
Melita

The Edinburgh Geographical Institute
John Bartholomew & Co.

UNITED & CENTRAL PROVINCES
BENGAL, ASSAM, &c.
English Miles
0 20 40 60 80 100 150 200
The Native & Protected States are coloured yellow.
Railways
Longitude East 86 of Greenwich
TIBET
HIMALAYA MOUNTAINS
PUNJAB
UNITED PROVINCES OF AGRA AND OUDH
RAJPUTANA
CENTRAL INDIA
BIHAR
BENGAL
ASSAM
BURMA
ORISSA
CENTRAL PROVINCES
BERAR
HAIDARABAD
BAY OF BENGAL
Mouths of the Ganges
Mouths of the Mahanadi
LHASA
KATMANDU
SIKKIM
BHUTAN
CALCUTTA
MANDALAY
RANGOON
DELHI
AGRA
NAGPUR
Puri & Jagannath
Vizagapatam
Rajahmahendri
Bassein
Cape Negrais
Light Hs.

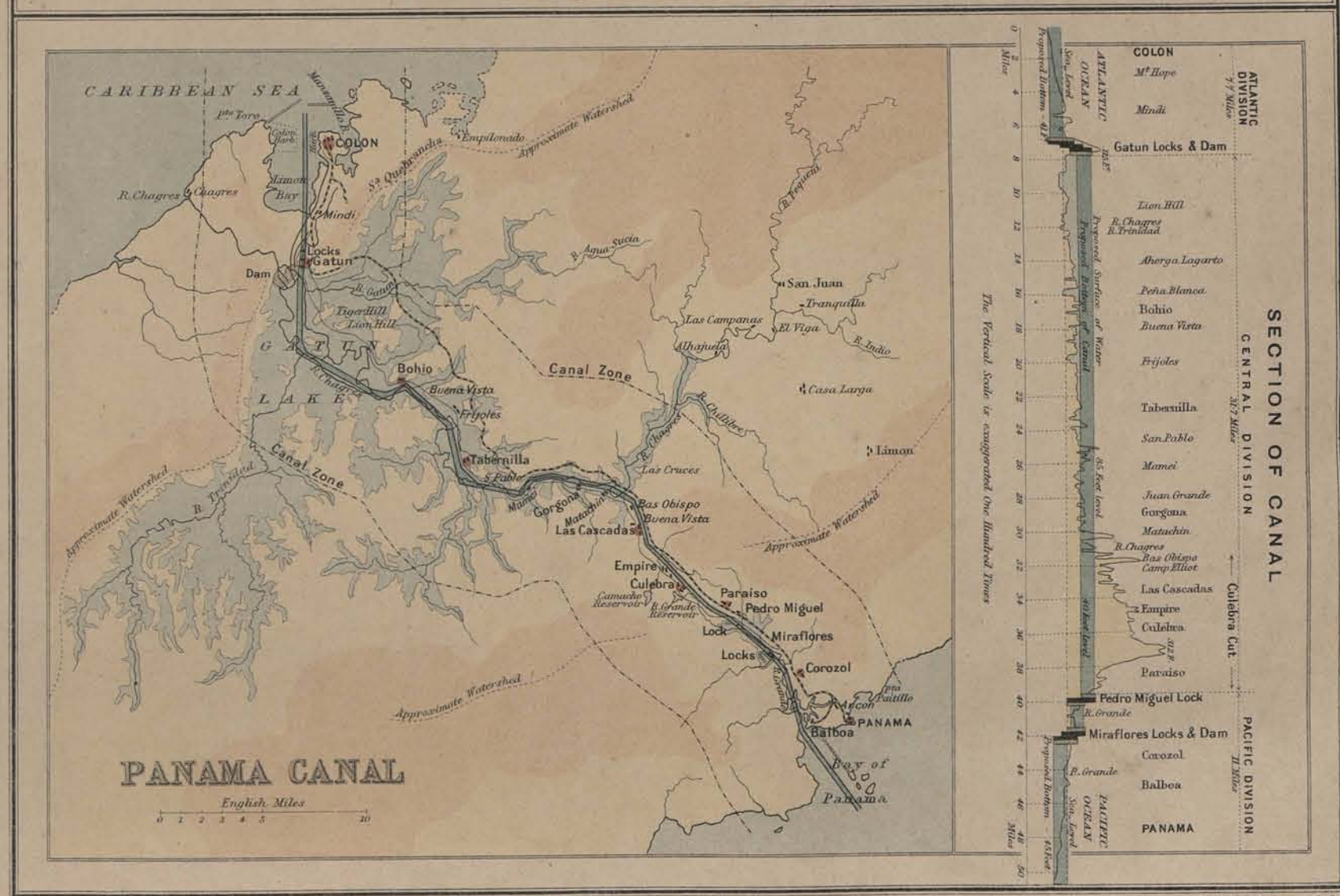
PANAMA CANAL
English Miles
0 1 2 3 4 5 10
CARIBBEAN SEA
COLON
Limon Bay
Mindi
Locks
Gatun
Dam
GATUN LAKE
Bohio
Buena Vista
Frijoles
Tabernilla
Canal Zone
Approximate Watershed
San Juan
Tranquilla
Las Campanas
El Viga
Alhajuela
Casa Larga
Limon
Las Cruces
Bas Obispo
Buena Vista
Las Cascadas
Empire
Culebra
Paraiso
Pedro Miguel
Lock
Miraflores
Locks
Corozol
Balboa
PANAMA
Bay of Panama
SECTION OF CANAL
The Vertical Scale is exaggerated One Hundred Times
ATLANTIC DIVISION
CENTRAL DIVISION
PACIFIC DIVISION
Gatun Locks & Dam
Pedro Miguel Lock
Miraflores Locks & Dam
Culebra Cut
ATLANTIC OCEAN
PACIFIC OCEAN

CENTURY ATLAS INDEX

BARTHOLOMEW'S

Reduced Survey Map of the British Isles

Scale 10 Miles to an Inch

Joined, mounted on cloth, rollers and varnished (size, 5 ft. 4 in. × 4 ft. 8 in.) or,
Dissected, mounted on cloth, and folded in 2 sheets, in neat thumb case (11½ in. × 8¼ in.)

Price 21s. net

This New Map has been thoroughly revised and brought up to date, shows all Leading Topographical Features of the country, and has numerous Inset Maps showing Parliamentary Divisions, and large scale Environs of Important Towns, &c. It is invaluable for use in the Library, the Office, the Club, or School Room.

Detailed Prospectus, with Specimen Section of Map, will be sent free on application

JOHN BARTHOLOMEW & CO., EDINBURGH

CENTURY ATLAS INDEX

The latitudes and longitudes are in many cases only approximately given as a guide to finding the places on the Maps. The numbers indicate the Maps in the Atlas.

ABBREVIATIONS.

Arch. *Archipelago.*
B. *Bay.*
Chan. *Channel.*
Co. *County.*
Dep. *Department.*
Dist. *District.*
Div. *Division.*
E. *East.*
G. *Gulf.*
Gov. *Government.*
Gt. *Great.*
Hd. *Head.*
I. *Island.* Is. *Islands.*
L. *Lake, Loch,* or *Lough.*
Mt. *Mount,* or *Mountain.*
Mts. *Mountains.*
N. *North.*
Penin. *Peninsula.*
Prov. *Province.*
P. *Pass.*
R. *River.*
Ra. *Range.*
Set. *Settlement.*
S. *South.*
Str. *Strait.*
Ter. *Territory.*
U.S. *United States.*
Val. *Valley.*
Vol. *Volcano.*
W. *West.*

		Lat.	Long.	Map
Aa River	*Switzerland*	53.8 N.	7.8 E.	23
Aachen	*Germany*	50.46 N.	6.8 E.	21
Aalborg	*Denmark*	57.2 N.	9.58 E.	19
Aalesund	*Norway*	62.28 N.	6.15 E.	19
Aar Canal	*Switzerland*	47.4 N.	7.15 E.	23
Aar River	*Switzerland*	47.15 N.	7.40 E.	23
Aarau	*Switzerland*	47.24 N.	8.3 E.	23
Aargau	*Switzerland*	47.25 N.	8.10 E.	23
Aarhuus	*Denmark*	56.9 N.	10.13 E.	19
Abaco, Great I.	*Bahama Islands*	26.30 N.	77.11 W.	53
Abbazia	*Austria*	45.20 N.	14.18 E.	22
Abbeville	*France*	50.7 N.	1.49 E.	20
Abbeyleix	*Ireland*	52.58 N.	7.21 W.	17
Abbiategrasso	*Italy*	45.23 N.	8.54 E.	24
Abbotsford	*Scotland*	55.37 N.	2.48 W.	16
Abeokuta	*West Africa*	7.8 N.	3.28 E.	43
Aberaeron	*Wales*	52.14 N.	4.16 W.	14
Aberavon	*Wales*	51.36 N.	3.47 W.	14
Aberdare	*Wales*	51.43 N.	3.23 W.	14
Aberdeen	*Scotland*	57.8 N.	2.5 W.	16
Aberdeen	*Mississippi, U.S.*	33.49 N.	88.26 W.	53
Aberdeen, co.	*Scotland*	57.20 N.	2.30 W.	16
Aberdeen, Old	*Scotland*	57.11 N.	2.5 W.	16
Aberdeen, South	*Dakota, U.S.*	45.26 N.	98.50 W.	53
Aberdovey	*Wales*	52.33 N.	4.4 W.	14
Aberfeldy	*Scotland*	56.37 N.	3.51 W.	16
Aberffraw	*Wales*	53.12 N.	4.28 W.	14
Aberfoyle	*Scotland*	56.20 N.	4.21 W.	16
Abergavenny	*England*	51.49 N.	3.2 W.	14
Abergele	*Wales*	53.22 N.	3.35 W.	14
Abernethy	*Scotland*	56.19 N.	3.18 W.	16
Aberystwith	*Wales*	52.25 N.	4.4 W.	14
Abeshr	*Waday, Africa*	14.8 N.	21.3 E.	43
Abingdon	*England*	51.40 N.	1.15 W.	14
Abittibi River	*Ontario*	50.0 N.	81.30 W.	49
Abo	*Russia*	60.30 N.	22.30 E.	29
Abomey	*Dahomey*	7.10 N.	2.5 E.	43
Aboukir	*Egypt*	31.21 N.	30.6 E.	44
Abrantes	*Portugal*	39.29 N.	8.11 W.	26
Abrolhos Islands	*Brazil*	17.58 S.	38.33 W.	56
Abrolhos Rocks	*West Australia*	28.45 S.	113.20 E.	59
Abrùzzi e Molise	*Italy*	42.5 N.	14.0 E.	24
Abu Mountain	*Rajputana*	24.35 N.	72.45 E.	37
Abu Hammed	*Soudan*	19.28 N.	33.13 E.	44
Abut Head	*New Zealand*	43.14 S.	170.8 E.	61
Abyssinia	*East Africa*	11.0 N.	38.0 E.	43
Acajutla	*Salvador*	30.39 N.	89.45 W.	55
Acapulco	*Mexico*	16.50 N.	99.52 W.	54
Acari River	*Peru*	15.30 S.	74.30 W.	56
Acarnania and Ætolia, prov.	*Greece*	38.40 N.	21.30 E.	25
Accra	*Gold Coast*	5.31 N.	0.11 W.	43
Accrington	*England*	53.45 N.	2.20 W.	14
Achaguas	*Venezuela*	7.36 N.	68.1 W.	56
Achaia and Elis	*Greece*	38.0 N.	21.40 E.	25
Achen Lake	*Austria*	47.26 N.	11.43 E.	22
Achill Head	*Ireland*	53.58 N.	10.15 W.	17
Achill Island	*Ireland*	53.57 N.	10.0 W.	17
Achin	*Sumatra*	4.45 N.	96.30 E.	57
Acireale	*Italy*	37.35 N.	15.9 E.	24
Aconcagua, Mt.	*Chile*	32.30 S.	70.0 W.	56
Aconquija, Mt.	*Argentine Rep.*	27.20 S.	66.35 W.	56
Acqui	*Italy*	44.43 N.	16.49 E.	24
Acre	*Turkey in Asia*	32.55 N.	35.4 E.	31
Acton Water	*Quebec*	45.30 N.	72.30 E.	51
Ada, Lake	*New Zealand*	44.45 S.	167.52 E.	61
Adaja River	*Spain*	41.20 N.	4.50 W.	26
Adals Elf	*Sweden*	63.30 N.	16.25 E.	28
Adamawa	*West Africa*	10.0 N.	13.0 E.	43
Adamello, Monte	*Italy*	46.10 N.	10.35 E.	24
Adam's Bridge	*Ceylon & India*	9.15 N.	79.30 E.	40
Adams Mount	*Washington, U.S.*	46.10 N.	121.20 W.	53
Adam's Peak	*Ceylon*	6.50 N.	80.34 E.	40
Adana	*Asia Minor*	37.0 N.	35.15 E.	31
Adda River	*Italy*	45.10 N.	9.49 E.	24
Addis Abeba	*Abyssinia*	9.0 N.	38.43 E.	43
Adelaide	*South Australia*	34.57 S.	138.38 E.	59
Adelong	*N. South Wales*	35.23 S.	147.56 E.	60
Adelsberg	*Austria*	45.47 N.	14.13 E.	22
Aden	*Arabia*	12.46 N.	45.2 E.	30
Aden, Gulf of	*Arabia*	12.30 N.	48.0 E.	30
Adige River	*Italy*	45.7 N.	11.12 E.	24
Adirondack Mts.	*New York, U.S.*	44.8 N.	74.0 W.	53
Adler Gebirge	*Austria*	50.2 N.	16.15 E.	22
Admiralty Bay	*New Zealand*	40.50 S.	174.0 E.	61
Admiralty Gulf	*West Australia*	13.0 S.	126.0 E.	59
Admiralty Is.	*Pacific Ocean*	2.14 S.	146.34 E.	58
Adour River	*France*	43.34 N.	1.30 W.	20
Adowa	*Abyssinia*	14.10 N.	38.54 E.	43
Adramyti	*Asia Minor*	39.35 N.	27.2 E.	31
Adria	*Italy*	45.2 N.	12.3 E.	24
Adrian	*Michigan, U.S.*	41.53 N.	84.6 W.	53
Adrianople	*Turkey*	41.41 N.	26.33 E.	31
Adriatic Sea	*Italy*	43.0 N.	16.0 E.	24
Adua	*Abyssinia*	14.10 N.	38.54 E.	43
Ægades Islands	*Italy*	38.0 N.	11.50 E.	24
Ægean Sea	*Greece, &c.*	38.0 N.	25.0 E.	25
Ægina, Gulf of	*Greece*	37.45 N.	23.35 E.	25
Ægina Island	*Greece*	37.44 N.	23.30 E.	25
Afar, tribe	*East Africa*	13.0 N.	41.0 E.	43
Afghanistan	*Asia*	33.0 N.	66.0 E.	32
Afium-Kara-Hissar	*Asia Minor*	38.43 N.	30.26 E.	31
Agadem, Oasis	*West Sahara*	16.52 N.	31.18 E.	43
Agades	*West Sahara*	17.0 N.	8.2 E.	43
Agadir	*Morocco*	30.26 N.	9.32 W.	43
Agartala	*Bengal*	23.50 N.	91.23 E.	38
Agde	*France*	43.17 N.	3.30 E.	20
Agen	*France*	44.13 N.	0.38 E.	20
Aggerminde	*Denmark*	56.50 N.	8.2 E.	19
Aggershuus, amt.	*Norway*	60.6 N.	11.0 E.	28
Agincourt	*France*	50.27 N.	2.9 E.	20
Agomska Island	*N. W. Territory*	53.30 N.	80.0 W.	52
Agra	*N. W. Provinces*	27.10 N.	78.5 E.	38
Agram	*Hungary*	45.50 N.	60.1 E.	22
Aguarico River	*Ecuador*	1.0 S.	74.45 W.	56
Aguas Calientes	*Mexico*	21.58 N.	102.6 W.	54
Agueda River	*Spain*	40.39 N.	6.35 W.	26
Aguilas	*Spain*	37.25 N.	1.38 W.	26
Aguja, Cape	*Peru*	6.0 S.	81.10 W.	56
Agulhas, Cape	*South Africa*	34.40 S.	20.0 E.	46
Ahaipara	*New Zealand*	35.6 S.	173.10 E.	61
Ahmadabad	*Bombay*	23.1 N.	72.38 E.	39
Ahmadnagar	*Bombay*	19.5 N.	74.55 E.	39
Ahrweiler	*Germany*	50.33 N.	7.6 E.	21
Ahuriri River	*New Zealand*	44.28 S.	169.50 E.	61
Aidin	*Asia Minor*	37.48 N.	27.48 E.	31
Aigun	*Manchuria*	50.0 N.	127.28 E.	42
Aiken	*S. Carolina, U.S.*	33.32 N.	81.33 W.	53
Ailsa Craig	*Scotland*	55.15 N.	5.7 W.	16
Ain, dep.	*France*	46.5 N.	5.20 E.	20
Ain River	*France*	46.7 N.	5.23 E.	20
Aintab	*Asiatic Turkey*	37.4 N.	37.25 E.	31
Ainsworth	*Washington, U.S.*	46.15 N.	118.20 W.	53
Aird, Point of	*Scotland*	57.42 N.	6.18 W.	16
Aird River	*New Guinea*	7.35 S.	144.17 E.	58
Airdrie	*Scotland*	55.58 N.	4.1 W.	16
Aire River	*England*	53.44 N.	0.57 W.	14
Airolo	*Switzerland*	46.32 N.	8.34 E.	23
Aisne, dep.	*France*	49.30 N.	3.30 E.	20
Aisne River	*France*	49.25 N.	4.0 E.	20
Aix	*France*	43.33 N.	5.25 E.	20
Aix-la-Chapelle	*Germany*	50.46 N.	6.8 E.	21
Aix-les-Bains	*France*	45.42 N.	5.53 E.	20
Ajaccio	*France*	41.55 N.	8.44 E.	20
Ajan, region	*East Africa*	8.0 N.	49.30 E.	43
Ajanta	*Haidarabad*	20.32 N.	75.48 E.	40
Ajmere	*Rajputana*	26.27 N.	74.44 E.	37
Akabah, Gulf of	*Arabia*	28.30 N.	34.43 E.	30
Akalkot	*Haidarabad*	16.24 N.	76.7 E.	40
Akaroa	*New Zealand*	43.50 S.	172.52 E.	61
Akassa	*West Africa*	4.15 N.	6.15 E.	43
Akhaltsikh	*Russia*	41.41 N.	43.1 E.	29
Akhtyrka	*Russia*	50.19 N.	35.0 E.	29
Akita	*Japan*	39.35 N.	139.55 E.	42
Akkerman	*Russia*	46.12 N.	30.19 E.	29
Akmolinsk	*Asiatic Russia*	51.3 N.	71.22 E.	30
Akola	*Berar*	20.42 N.	77.2 E.	39
Akron	*Ohio, U.S.*	41.7 N.	81.37 W.	53
Akyab	*Lower Burma*	20.7 N.	92.56 E.	41
Alabama, state	*United States*	33.0 N.	86.30 W.	53
Alabama River	*Alabama, U.S.*	31.20 N.	87.50 W.	53
Alagoas, prov.	*Brazil*	9.30 S.	36.30 W.	56
Alagon River	*Spain*	39.40 N.	6.40 W.	26
Alais	*France*	44.7 N.	4.6 E.	20
Alamos	*Mexico*	27.10 N.	109.5 W.	54
Aland Islands	*Gulf of Bothnia*	60.15 N.	20.0 E.	29
Alashehr	*Asia Minor*	38.20 N.	28.34 E.	31
Alaska	*North America*	64.0 N.	145.0 W.	47
Alaska Mts.	*Alaska*	63.0 N.	146.0 W.	47
Alaska Penin.	*North America*	58.0 N.	155.0 W.	47
Alatri	*Italy*	41.44 N.	13.21 E.	24
Alba de Tormes	*Spain*	40.58 N.	5.29 W.	26
Albacete	*Spain*	38.59 N.	1.51 W.	26
Albania	*Turkey*	41.0 N.	20.40 E.	25
Albano	*Italy*	41.44 N.	12.39 E.	24
Albany	*Georgia, U.S.*	31.33 N.	84.13 W.	53
Albany	*New York, U.S.*	42.37 N.	73.51 W.	53
Albany	*Oregon, U.S.*	44.30 N.	122.57 W.	53
Albany	*West Australia*	35.2 S.	117.53 E.	59
Albany Island	*Queensland*	10.42 S.	142.38 E.	59
Albany River	*N.W. Territory*	51.35 N.	84.0 W.	52
Albarracin, Sierra de	*Spain*	40.20 N.	1.40 W.	26
Albemarle Sound	*N. Carolina, U.S.*	35.57 N.	76.30 W.	53
Alberche River	*Spain*	39.55 N.	4.47 W.	26
Albert, co.	*New Brunswick*	45.45 N.	61.50 W.	49
Albert, Port	*New Zealand*	36.17 S.	174.35 E.	61
Albert River	*Queensland*	17.38 S.	139.53 E.	59
Albert Edward L.	*Congo State*	0.30 S.	29.30 E.	45
Albert Nyanza L.	*Central Africa*	2.0 N.	31.0 E.	45
Alberta	*Canada*	52.10 N.	115.0 W.	52
Alberton	*Victoria*	38.39 S.	146.42 E.	60
Albertville	*France*	45.42 N.	6.21 E.	20
Albi	*France*	43.55 N.	2.9 E.	20
Alboran Island	*Mediterranean*	35.57 N.	2.58 W.	26
Albuera	*Spain*	38.42 N.	6.28 W.	26
Albufera Lake	*Spain*	39.20 N.	0.22 W.	26
Albula River	*Switzerland*	46.40 N.	9.35 E.	23
Albuquerque	*New Mexico, U.S.*	35.3 N.	106.37 W.	53
Albuquerque	*Spain*	39.10 N.	6.47 W.	26
Albury	*N. South Wales*	36.4 S.	146.57 E.	60
Alcala	*Spain*	40.29 N.	3.23 W.	26
Alcamo	*Italy*	37.58 N.	12.57 E.	24
Alcantara	*Spain*	39.40 N.	6.40 W.	26
Alcantara	*Brazil*	2.24 S.	44.22 W.	56
Alcaraz, Sierra de	*Spain*	38.40 N.	2.35 W.	26
Alcester	*England*	52.13 N.	1.52 W.	14
Alcira	*Spain*	39.11 N.	0.24 W.	26
Alcobaca	*Brazil*	3.57 S.	49.29 W.	56
Alcoutim	*Portugal*	37.25 N.	7.22 W.	26
Alcoy	*Spain*	38.44 N.	0.28 W.	26
Aldabra Island	*East Africa*	9.30 S.	46.30 E.	43
Aldan River	*Siberia*	58.30 N.	130.0 E.	30
Aldborough	*England*	52.9 N.	1.36 E.	14
Alderney Island	*England*	49.43 N.	2.12 W.	14
Aldershot	*England*	51.14 N.	1.45 W.	14
Ale Water	*Scotland*	55.31 N.	2.35 W.	16
Alemtejo, prov.	*Portugal*	38.40 N.	8.0 W.	26

		Lat.	Long.	Map
Alençon	France	48.25 N.	0.5 E.	20
Aleppo	Asiatic Turkey	36.10 N.	37.0 E.	31
Alessandria	Italy	44.54 N.	8.37 E.	24
Alessio	Turkey	41.48 N.	19.39 E.	25
Aletsch Glacier	Switzerland	46.26 N.	8.0 E.	23
Aleutian Islands	Behring Sea	53.0 N.	168.0 W.	10
Alexander Land	Antarctica	70.0 S.	70.0 W.	63
Alexandra	New Zealand	45.15 S.	169.20 E.	61
Alexandretta	Asiatic Turkey	36.35 N.	36.9 E.	31
Alexandria	Egypt	31.11 N.	29.51 E.	44
Alexandria	Louisiana, U.S.	31.19 N.	92.32 W.	53
Alexandria	Ontario	45.17 N.	74.41 W.	51
Alexandria	Scotland	55.59 N.	4.33 W.	16
Alexandria	Virginia, U.S.	38.50 N.	77.4 W.	53
Alexandrina L.	South Australia	35.27 S.	139.10 E.	59
Alexandropol	Russia	40.50 N.	44.0 E.	29
Alexandrovsk	Russia	44.58 N.	43.30 E.	29
Alford	England	53.16 N.	0.11 E.	14
Alford	Scotland	57.14 N.	2.43 W.	16
Alfred and Marie Range	West Australia	24.50 S.	124.55 E.	59
Alfreton	England	53.6 N.	1.24 W.	14
Algarve, prov.	Portugal	37.15 N.	8.0 W.	26
Algeciras	Spain	36.8 N.	5.29 W.	26
Algeria, country	North Africa	33.0 N.	4.0 E.	43
Algerian Tell	Algeria	36.30 N.	4.0 E.	43
Alghero	Italy	40.33 N.	8.19 E.	24
Algiers	Algeria	36.45 N.	3.2 E.	43
Algoa Bay	South Africa	33.50 S.	25.50 E.	46
Algoma, dist.	Ontario	46.20 N.	83.0 W.	51
Alhama	Spain	37.5 N.	4.10 W.	26
Alibagh	Bombay	18.39 N.	72.55 E.	39
Alicante	Spain	38.23 N.	0.25 W.	26
Alicuri Island	Italy	38.34 N.	14.17 E.	24
Aligarh	N. W. Provinces	27.55 N.	78.6 E.	38
Aliwal	Punjab	30.57 N.	75.37 E.	37
Aliwal North	Cape Colony	30.43 S.	26.44 E.	46
Alkmaar	Holland	52.37 N.	4.44 E.	18
Allahabad	N. W. Provinces	25.26 N.	81.55 E.	38
Allan River	Scotland	56.12 N.	3.56 W.	16
Allanmyo	Burma	19.22 N.	95.17 E.	41
Alle River	Germany	54.10 N.	20.40 E.	21
Alleghany City	Pennsylvania	40.28 N.	80.5 W.	53
Alleghany Mts.	Virginia, U.S.	37.0 N.	80.30 W.	53
Alleghany River	Pennsylvania	41.10 N.	79.42 W.	53
Allen, Bog of	Ireland	53.21 N.	8.0 W.	17
Allen, Lough	Ireland	54.8 N.	8.4 W.	17
Allendale	England	54.54 N.	2.15 W.	14
Allentown	Pennsylvania	40.33 N.	75.32 W.	53
Aller River	Germany	52.42 N.	9.54 E.	21
Allier, dep.	France	46.25 N.	3.10 E.	20
Allier River	France	46.35 N.	3.20 E.	20
Alligator River	N. Territory, S. Australia	13.0 S.	132.30 E.	59
Alloa	Scotland	56.7 N.	3.47 W.	16
Allua, Lough	Ireland	51.50 N.	9.12 W.	17
Alma River	Russia	44.52 N.	33.50 E.	29
Almada	Portugal	38.40 N.	9.10 W.	26
Almaden	Spain	38.45 N.	4.51 W.	26
Almaden, New	California, U.S.	37.11 N.	121.49 W.	53
Almagro	Spain	38.55 N.	3.44 W.	26
Almanza	Spain	38.53 N.	1.7 W.	26
Almeida	Portugal	40.46 N.	6.51 W.	26
Almeirim	Brazil	1.16 S.	51.58 W.	56
Almeria	Spain	36.51 N.	2.32 W.	26
Almond River	Scotland	56.26 N.	3.38 W.	16
Almora	N.-W. Provinces	29.35 N.	79.41 E.	38
Aln River	England	55.23 N.	1.37 W.	14
Alnmouth	England	55.24 N.	1.37 W.	14
Alnwick	England	55.25 N.	1.43 W.	14
Alost	Belgium	50.56 N.	4.2 E.	18
Alpes-Maritimes, dep.	France	44.0 N.	7.0 E.	20
Alps, Bernese	Switzerland	46.25 N.	7.40 E.	23
Alps, Carnic	Austria-Hungary	46.38 N.	13.0 E.	22
Alps, Cottian	France, &c.	44.40 N.	7.0 E.	20
Alps, Dinaric	Austria-Hungary	44.0 N.	16.30 E.	22
Alps, Eastern	Austria-Hungary	47.0 N.	12.0 E.	22
Alps, Graian	France, &c.	45.17 N.	6.53 E.	20
Alps, Julian	Austria-Hungary	46.20 N.	13.45 E.	22
Alps, Lepontine	Switzerland	46.30 N.	8.35 E.	23
Alps, Middle	Switzerland	46.30 N.	9.0 E.	23
Alps, Noric	Austria-Hungary	47.7 N.	13.20 E.	22
Alps, Pennine	Switzerland	46.4 N.	7.30 E.	23
Alps, Rhætian	Italy, &c.	46.20 N.	9.47 E.	24
Alps, Southern	New Zealand	43.40 S.	170.0 E.	61
Alps, The	Central Europe	45.0 N.	10.0 E.	11
Alps, Transylvanian	Austria-Hungary	45.30 N.	24.30 E.	22
Alps, Western	France	44.45 N.	6.40 E.	20
Alresford	England	51.6 N.	1.9 W.	14
Alright Island	Nova Scotia	47.24 N.	61.48 W.	49
Alsace, prov.	Germany	48.10 N.	7.30 E.	21
Alsen Island	Germany	55.0 N.	9.55 E.	21
Alsh, Loch	Scotland	57.16 N.	5.37 W.	16
Alston	England	54.47 N.	2.25 W.	14
Alston	S. Carolina, U.S.	34.7 N.	81.10 W.	53
Alt Breisach	Germany	48.3 N.	7.36 E.	21
Alt River	Hungary	45.47 N.	24.40 E.	22
Altai Mts., Great	Mongolia	48.0 N.	90.0 E.	42
Altamaha River	Georgia, U.S.	31.40 N.	81.54 W.	53
Altamura	Italy	40.49 N.	16.32 E.	24
Altdorf	Switzerland	46.53 N.	8.38 E.	23
Altenburg	Germany	50.58 N.	12.20 E.	21
Altengaard	Norway	69.55 N.	23.27 E.	28
Altmühl River	Germany	48.52 N.	11.20 E.	21
Alton	England	51.9 N.	0.58 W.	14
Alton	Illinois, U.S.	38.53 N.	90.11 W.	53
Altona	Germany	53.32 N.	9.56 E.	21
Altoona	Pennsylvania	40.31 N.	78.25 W.	53
Altrincham	England	53.23 N.	2.22 W.	14
Altsohl	Hungary	48.36 N.	19.7 E.	22
Altyn Tagh, Mts.	Tibet	38.40 N.	90.0 E.	42
Alumette Lake	Ontario	45.50 N.	77.0 W.	51
Aluta River	Roumania	44.0 N.	24.35 E.	25
Alva	Scotland	56.9 N.	3.47 W.	16
Alvater, Mount	Austria	50.0 N.	16.59 E.	22
Alwar	Rajputana	27.34 N.	76.38 E.	37
Alyth	Scotland	56.38 N.	3.14 W.	16
Am Platz	Switzerland	46.48 N.	9.50 E.	23
Amadeus, Lake	South Australia	25.0 S.	130.0 E.	59
Amager Island	Denmark	55.35 N.	12.35 E.	19
Amakjuak	Brit. N. America	65.0 N.	78.0 W.	48
Amalfi	Italy	40.38 N.	14.36 E.	24
Amapala	Honduras	13.18 N.	87.41 W.	55
Amarapura	Upper Burma	21.55 N.	96.7 E.	41
Amasia	Asia Minor	40.39 N.	35.48 E.	31
Amatonga Land	S.-E. Africa	27.0 S.	33.0 E.	46
Amazon River	South America	0.0	50.0 W.	56
Ambaca	Angola	9.12 S.	15.28 E.	43
Amazonas, prov.	Brazil	4.30 S.	65.0 W.	56
Ambala	Punjab	30.21 N.	76.52 E.	37
Ambelakia	Greece	37.56 N.	23.31 E.	25
Amber, Cape	Madagascar	12.57 S.	49.14 E.	43
Amberg	Germany	49.27 N.	11.52 E.	21
Ambert	France	45.32 N.	3.46 E.	20
Ambleside	England	54.26 N.	2.58 W.	14
Amboina Island	East Indies	3.36 S.	128.12 E.	57
Ambriz	West Africa	7.52 S.	13.8 E.	43
Ambrizette	West Africa	7.20 S.	12.58 E.	43
Ambrose Islands	South America	26.30 S.	80.0 W.	56
Ameland Island	Netherlands	53.27 N.	5.45 E.	18
American River	California, U.S.	38.40 N.	121.9 W.	53
Amersfoort	Netherlands	52.9 N.	5.23 E.	18
Amhara, state	Abyssinia	12.40 N.	37.30 E.	43
Amherst	Lower Burma	16.2 N.	97.33 E.	41
Amherst	Nova Scotia	45.47 N.	64.7 W.	49
Amherst Island	Corea	34.20 N.	126.0 E.	42
Amherst Island	Nova Scotia	47.14 N.	61.55 W.	49
Amiata, Mount	Italy	42.55 N.	11.57 E.	24
Amiens	France	49.53 N.	2.18 E.	20
Amirante Is.	Indian Ocean	6.0 S.	53.0 E.	10
Amlwch	Wales	53.24 N.	4.21 W.	14
Ammer See	Germany	48.0 N.	11.8 E.	21
Amorgos Island	Greece	36.50 N.	25.55 E.	25
Amoy	China	24.28 N.	118.8 E.	42
Ampezzo River	Austria	46.24 N.	12.46 E.	22
Ampthill	England	52.2 N.	0.30 W.	14
Amraoti	Berar	20.56 N.	77.47 E.	39
Amritsar	Punjab	31.37 N.	74.55 E.	37
Amselfeld	Turkey	42.40 N.	21.0 E.	25
Amstel River	Netherlands	52.16 N.	4.53 E.	18
Amsterdam	Holland	52.22 N.	4.53 E.	18
Amsterdam I.	Indian Ocean	37.50 S.	77.31 E.	10
Amsterdam, New	British Guiana	6.15 N.	57.21 W.	56
Amu Daria R.	Turkestan	41.0 N.	62.0 E.	30
Amur River	Russia in Asia	48.30 N.	135.0 E.	30
Anadyr River	Siberia	64.25 N.	177.0 E.	30
Anam, country	Asia	15.0 N.	108.0 E.	30
Anantapur	Madras	14.5 N.	75.14 E.	40
Anaphi Island	Greece	36.23 N.	25.48 E.	25
Anatolia	Asiatic Turkey	39.30 N.	30.0 E.	31
Anau River	Brazil	1.0 N.	60.0 W.	56
Ancona	Italy	43.37 N.	13.31 E.	24
Ancud	Chile	41.52 S.	73.52 W.	56
Andail, Loch	Scotland	55.44 N.	6.22 W.	16
Andalusia, prov.	Spain	37.40 N.	5.0 W.	26
Andaman Is.	Bay of Bengal	12.0 N.	92.0 E.	41
Andersson Vley	Bechuanaland	22.15 S.	23.45 E.	46
Andes, Mts.	Argentine Rep.	35.0 S.	69.0 W.	56
Andes, Mts.	Peru	10.0 S.	78.40 W.	56
Andkhui	Afghanistan	36.55 N.	65.10 E.	32
Andorra Rep.	Spain	42.31 N.	1.30 E.	26
Andover	England	51.13 N.	1.28 W.	14
Andria	Italy	41.12 N.	16.18 E.	24
Andros Island	Greece	37.50 N.	24.50 E.	25
Androscoggin R.	Maine, U.S.	44.28 N.	70.30 W.	53
Andujar	Spain	38.3 N.	4.7 W.	26
Anegada Island	West Indies	18.45 N.	64.20 W.	55
Angerman Elf R.	Sweden	64.0 N.	17.30 E.	28
Angers	France	47.28 N.	0.33 W.	20
Angola, country	West Africa	10.0 S.	15.0 E.	43
Angora	Asiatic Turkey	39.56 N.	32.45 E.	31
Angostura	Venezuela	8.8 N.	63.57 W.	56
Angoulême	France	45.39 N.	0.10 E.	20
Angoumois, old prov.	France	45.45 N.	0.20 E.	20
Angra Pequena	South Africa	26.35 S.	15.5 E.	46
Anguilla Island	West Indies	18.13 N.	63.4 W.	55
Anhalt, duchy	Germany	51.45 N.	12.10 E.	21
Anholt	Denmark	56.43 N.	11.32 E.	19
Anjanwel	Bombay	17.33 N.	73.13 E.	39
Anjou, old prov.	France	47.20 N.	0.30 W.	20
Ankarafra Mts.	Madagascar	20.0 S.	46.0 E.	43
Anklam	Germany	53.54 N.	13.45 E.	21
Ankobar	Abyssinia	9.35 N.	39.54 E.	43
Ann Arbor	Michigan, U.S.	42.18 N.	83.48 W.	53
Ann, Cape	Massachusetts	42.37 N.	70.34 W.	53
Annaberg	Germany	50.35 N.	13.1 E.	21
Annalee River	Ireland	54.3 N.	7.10 W.	17
Annan	Scotland	54.59 N.	3.15 W.	16
Annan River	Scotland	55.0 N.	3.15 W.	16
Annapolis	Maryland, U.S.	38.57 N.	76.28 W.	53
Annapolis and co.	Nova Scotia	44.45 N.	65.26 W.	49
Annapolis River	Nova Scotia	44.56 N.	64.55 W.	49
Annecy	France	45.54 N.	6.7 E.	20
Annobon Island	West Africa	1.22 S.	5.32 E.	43
Annonay	France	45.14 N.	4.43 E.	20
Ansbach	Germany	49.18 N.	10.33 E.	21
Anson Bay	N. Territory, S. Australia	13.15 S.	130.0 E.	59
Anstruther	Scotland	56.13 N.	2.42 W.	16
Antananarivo	Madagascar	18.46 S.	48.0 E.	43
Antarctic Ocean				63
Antarctica				63
Antequera	Spain	37.4 N.	4.33 W.	26
Anticosti Island	Quebec	49.40 N.	63.0 W.	51
Antigonish & co.	Nova Scotia	45.39 N.	62.10 W.	51
Antigua I. (Brit.)	West Indies	17.0 N.	61.45 W.	55
Anti-Lebanon Mt.	Asiatic Turkey	33.47 N.	36.10 E.	31
Antilles, Great	West Indies	18.30 N.	70.0 W.	55
Antilles, Lesser	West Indies	14.0 N.	65.0 W.	55
Antioch	Asiatic Turkey	36.10 N.	36.0 E.	31
Antioquia	Colombia	6.37 N.	76.8 W.	56
Antiparos I.	Cyclades, Greece	37.0 N.	25.3 E.	25
Antipodes I.	S. Pacific Ocean	49.30 S.	178.30 E.	58
Antisana, Mt.	Ecuador	0.40 S.	77.18 W.	56
Anti-Taurus Mts.	Asiatic Turkey	38.45 N.	36.30 E.	31
Antivari	Montenegro	42.8 N.	19.7 E.	25
Antofagasta	Chile	26.48 S.	67.59 W.	56
Antombuk Bay	Madagascar	12.12 S.	49.19 E.	43
Antrim	Ireland	54.48 N.	6.13 W.	17
Antrim	Ontario	42.24 N.	81.57 W.	51
Antrim, co.	Ireland	54.50 N.	6.10 W.	17
Antivari	Turkey	42.5 N.	19.10 E.	25
Antwerp	Belgium	51.13 N.	4.25 E.	18
Anuradhapura	Ceylon	8.23 N.	80.23 E.	40
Anxious Bay	South Australia	33.26 S.	134.44 E.	59
Aosta	Italy	45.44 N.	7.19 E.	24
Aotea Harbour	New Zealand	37.55 S.	174.48 E.	61
Apache Mts.	Texas, U.S.	30.35 N.	104.24 W.	53
Apatin	Hungary	45.41 N.	18.56 E.	22
Apeldoorn	Netherlands	52.13 N.	5.57 E.	18
Apennines, Mts.	Italy	41.0 N.	15.0 E.	24
Apenrade	Prussia	55.2 N.	9.25 E.	21
Apia	Samoa Islands	13.49 S.	171.44 W.	58
Apolda	Germany	51.2 N.	11.30 E.	21
Apostle Islands	Wisconsin, U.S.	47.6 N.	90.30 W.	53
Appalachee Bay	Florida, U.S.	29.56 N.	84.0 W.	53
Appalachian Mts.	United States	38.30 N.	79.0 W.	53
Appalachicola	Florida, U.S.	29.46 N.	84.54 W.	53
Appalachicola R.	Florida, U.S.	30.0 N.	85.0 W.	53
Appenzell	Switzerland	47.22 N.	9.25 E.	23
Appleby	England	54.34 N.	2.30 W.	14
Applecross	Scotland	57.26 N.	5.48 W.	16
Apsheron, Cape	Russia	40.18 N.	50.22 E.	29
Apulia, comparti-mento	Italy	40.50 N.	17.0 E.	24
Apure River	Venezuela	7.10 N.	70.0 W.	56
Apurimac River	Peru	12.0 S.	74.0 W.	56
Aquila	Italy	42.21 N.	13.24 E.	24
Aquileia	Austria-Hungary	45.47 N.	13.20 E.	22
Aquiry River	Bolivia	10.30 S.	68.0 W.	56
Arabia, country	Asia	25.0 N.	45.0 E.	30
Arabian Sea	Asia	15.0 N.	65.0 E.	30
Aracaju	Brazil	11.4 S.	37.10 W.	56
Aracaty	Brazil	4.23 S.	37.57 W.	56
Arad	Hungary	46.13 N.	21.15 E.	22
Arafura Sea	N. Territory, S. Australia	10.0 S.	135.0 E.	59
Aragon, prov.	Spain	41.30 N.	1.0 W.	26
Aragon River	Spain	42.29 N.	1.25 W.	26
Araguary River	Brazil	1.10 N.	51.0 W.	56
Araguay River	Brazil	7.0 S.	50.0 W.	56
Araguaya River	Brazil	8.0 S.	50.0 W.	56
Arakan	Burma	See Mro-Laung		
Arakan Yoma	Upper Burma	21.0 N.	94.0 E.	41
Aral Sea	Asiatic Russia	45.0 N.	60.0 E.	30
Aran Island	Ireland	55.0 N.	8.32 W.	17
Aran Islands	Ireland	53.8 N.	9.44 W.	17
Aranda	Spain	41.40 N.	3.41 W.	26
Aranjuez	Spain	40.1 N.	3.35 W.	26
Aranyos River	Hungary	46.20 N.	23.6 E.	22
Araraquara	Brazil	21.59 S.	48.38 W.	56
Ararat	Victoria	37.15 S.	142.57 E.	60
Ararat, Mount	Armenia	39.40 N.	44.18 E.	31
Aras River	Russia	37.27 N.	47.40 E.	29
Arauco	Argentine Rep.	28.50 S.	67.0 W.	56
Arauco	Chile	37.12 S.	73.19 W.	56
Aravalli Hills	Rajputana	26.30 N.	75.0 E.	37
Arawan	Sahara	19.32 N.	4.4 W.	43
Arbe Island	Austria	44.45 N.	14.45 E.	22
Arber, Mount	Germany	49.6 N.	13.7 E.	21
Arbroath	Scotland	56.33 N.	2.35 W.	16
Arcachon	France	44.41 N.	1.9 W.	20
Archangel	Russia	64.33 N.	40.33 E.	29

		Lat.	Long.	Map
Archipelago, The	*Greece*	38.0 N.	25.0 E.	25
Arcis-sur-Aube	*France*	48.33 N.	4.7 E.	20
Arcole	*Italy*	45.20 N.	11.23 E.	24
Arcona, Cape	*Germany*	54.40 N.	13.26 E.	21
Arcos	*Spain*	36.41 N.	5.49 W.	26
Arcot	*Madras*	12.55 N.	79.24 E.	40
Arctic Ocean		80.0 N.	50.0 E.	62
Ard Erin	*Ireland*	53.1 N.	7.40 W.	17
Ardahan	*Russia*	41.8 N.	42.47 E.	29
Ardèche, dep.	*France*	44.40 N.	4.30 E.	20
Ardee	*Ireland*	53.52 N.	6.33 W.	17
Ardennes	*Belgium*	50.0 N.	5.0 E.	18
Ardennes, dep.	*France*	49.40 N.	4.40 E.	20
Ardnamurchan Point	*Scotland*	56.44 N.	6.14 W.	16
Ardrishaig	*Scotland*	56.1 N.	5.27 W.	16
Ardrossan	*Scotland*	55.38 N.	4.50 W.	16
Arée, Monts d'	*France*	48.40 N.	4.0 W.	20
Arendal	*Norway*	58.28 N.	8.51 E.	28
Arequipa	*Peru*	16.23 S.	71.31 W.	56
Areskutan	*Sweden*	63.40 N.	12.30 E.	28
Arezzo	*Italy*	43.27 N.	11.53 E.	24
Arga River	*Spain*	42.22 N.	1.48 W.	26
Argentan	*France*	48.45 N.	0.1 W.	20
Argentario, Mont	*Italy*	42.30 N.	11.15 E.	24
Argenteuil, co.	*Quebec*	45.45 N.	74.35 W.	51
Argentine Rep.	*South America*	35.0 S.	65.0 W.	56
Argenton	*France*	46.36 N.	1.31 E.	20
Arghandab R.	*Afghanistan*	32.0 N.	66.0 E.	32
Argolis, div.	*Greece*	37.40 N.	22.40 E.	25
Argonnes, Forest of	*France*	49.10 N.	5.0 E.	20
Argos	*Greece*	37.38 N.	22.43 E.	25
Argostoli	*Greece*	38.10 N.	20.28 E.	25
Argun River	*Siberia*	52.0 N.	120.0 E.	30
Argyll, co.	*Scotland*	56.20 N.	5.20 W.	16
Argyro Kastro	*Turkey*	40.13 N.	20.13 E.	25
Arica	*Chile*	18.23 S.	70.20 W.	56
Arid, Cape	*West Australia*	34.0 S.	123.12 E.	59
Ariége, dep.	*France*	42.57 N.	1.30 E.	20
Ariége River	*France*	42.38 N.	1.36 E.	20
Arinos River	*Brazil*	10.25 S.	57.10 W.	56
Arish, El	*Morocco*	35.12 N.	6.9 E.	43
Arizona, ter.	*United States*	34.0 N.	112.0 W.	53
Arkadelphia	*Arkansas, U.S.*	34.9 N.	92.59 W.	53
Arkadia	*Greece*	37.20 N.	21.30 E.	25
Arkaig, Loch	*Scotland*	56.59 N.	5.20 W.	16
Arkansas, state	*United States*	34.0 N.	92.30 W.	53
Arkansas City	*Kansas, U.S.*	37.2 N.	98.4 W.	53
Arkansas Post	*Arkansas, U.S.*	34.4 N.	91.19 W.	53
Arkansas River	*Arkansas, U.S.*	35.8 N.	93.0 W.	53
Arkansas, Little River	*Kansas, U.S.*	37.0 N.	98.45 W.	53
Arklow	*Ireland*	52.47 N.	6.9 W.	17
Arkonam	*Madras*	13.5 N.	79.43 E.	40
Arlanzon River	*Spain*	42.10 N.	4.0 W.	26
Arlberg	*Austria*	47.8 N.	10.10 E.	22
Arles	*France*	43.42 N.	4.37 E.	20
Armagh and co.	*Ireland*	54.22 N.	6.39 W.	17
Armançon River	*France*	47.57 N.	4.0 E.	20
Armenia, country	*Asia*	40.0 N.	41.0 E.	30
Armidale	*N. South Wales*	30.31 S.	151.42 E.	60
Arnhem	*Netherlands*	51.58 N.	5.36 E.	18
Arnhem, Cape	*N. Territory, S. Australia*	12.10 S.	136.58 E.	59
Arnhem Land	*N. Territory, S. Australia*	13.0 S.	135.0 E.	59
Arno River	*Italy*	43.41 N.	11.0 E.	24
Arnprior	*Ontario*	45.25 N.	76.24 W.	51
Arnsberg	*Germany*	51.24 N.	8.6 E.	21
Arnstadt	*Germany*	50.50 N.	10.57 E.	21
Arnswalde	*Germany*	53.10 N.	15.22 E.	21
Arolsen	*Germany*	51.24 N.	9.2 E.	21
Arona	*Italy*	45.45 N.	8.33 E.	24
Aroostook River	*Maine, U.S.*	46.25 N.	68.40 W.	53
Arpino	*Italy*	41.39 N.	13.37 E.	24
Arra Mountains	*Ireland*	52.49 N.	8.21 W.	17
Arrah	*Bengal*	25.33 N.	84.42 E.	38
Arran Island	*Scotland*	55.35 N.	5.15 W.	16
Arras	*France*	50.17 N.	2.46 E.	20
Arrö Island	*Denmark*	54.50 N.	10.25 E.	19
Arrow, Lough	*Ireland*	54.3 N.	8.20 W.	17
Arrowsmith R.	*West Australia*	29.12 S.	115.0 E.	59
Arrowtown	*New Zealand*	44.55 S.	168.58 E.	61
Arsamas	*Russia*	55.28 N.	43.56 E.	29
Arta	*Turkey*	39.8 N.	21.0 E.	25
Arta, Gulf of	*Turkey*	38.58 N.	21.0 E.	25
Arta River	*Turkey*	39.20 N.	21.6 E.	25
Arthabasca & co.	*Quebec*	46.3 N.	71.56 W.	51
Arthur, co.	*Tasmania*	43.3 S.	146.0 E.	61
Arthur, Mount	*New Zealand*	41.15 S.	172.40 E.	61
Arthur River	*Tasmania*	41.10 S.	145.0 E.	61
Arthur's Seat	*Scotland*	55.57 N.	3.10 W.	16
Artois, old prov.	*France*	50.30 N.	2.20 E.	20
Aru Islands	*East Indies*	6.30 S.	134.30 E.	57
Arun River	*England*	51.0 N.	0.30 W.	14
Arundel	*England*	50.51 N.	0.33 W.	14
Aruwimi	*Congo State*	1.20 N.	23.55 E.	45
Arva River	*Hungary*	49.16 N.	19.28 E.	22
Asben	*Sahara, Africa*	18.0 N.	8.50 E.	43
Ascension I. (Br.)	*Atlantic Ocean*	7.57 S.	14.21 W.	10
Aschaffenburg	*Germany*	49.58 N.	9.8 E.	21
Aschersleben	*Germany*	51.47 N.	11.27 E.	21
Ascoli	*Italy*	42.52 N.	13.35 E.	24
Ashanti, country	*Africa*	6.30 N.	2.0 W.	43
Ashborne	*England*	53.2 N.	1.44 W.	14
Ashburton	*England*	50.31 N.	3.45 W.	14
Ashburton Ra.	*N. Territory, S. Australia*	18.0 S.	134.0 E.	59
Ashburton R.	*New Zealand*	44.0 S.	171.48 E.	61
Ashburton R.	*West Australia*	23.5 S.	117.10 E.	59
Ashby de la Zouche	*England*	52.46 N.	1.29 W.	14
Ashford	*England*	51.9 N.	0.52 E.	14
Ashland	*Nebraska, U.S.*	41.2 N.	96.20 W.	53
Ashland	*Wisconsin, U.S.*	46.40 N.	90.48 W.	53
Ashley River	*S. Carolina, U.S.*	32.55 N.	80.6 W.	53
Ashley River	*New Zealand*	43.12 S.	172.30 E.	61
Ashton	*England*	53.29 N.	2.7 W.	14
Asia Minor, pen.	*Asiatic Turkey*	38.25 N.	33.30 E.	31
Asinara Island	*Italy*	41.3 N.	8.15 E.	24
Asinara, Gulf of	*Italy*	40.55 N.	8.25 E.	24
Askabad	*Persia*	37.48 N.	58.25 E.	32
Aspern	*Austria*	48.13 N.	16.29 E.	22
Aspinwall	*Colombia*	9.23 N.	79.23 W.	56
Aspiring, Mount	*New Zealand*	44.20 S.	168.30 E.	61
Aspromonte	*Italy*	38.13 N.	15.57 E.	24
Aspropotamo R.	*Greece*	38.22 N.	21.10 E.	25
Aspy Bay	*Nova Scotia*	46.56 N.	60.26 W.	49
Assab	*East Africa*	12.58 N.	42.35 E.	43
Assam, prov.	*India*	26.0 N.	93.0 E.	35
Assaye	*Haidarabad*	20.18 N.	75.50 E.	40
Assini River	*Ivory Coast*	5.8 N.	3.23 W.	43
Assiniboia	*Canada*	50.0 N.	105.0 W.	52
Assiniboine R.	*Assiniboia*	50.0 N.	101.0 W.	52
Asslout	*Egypt*	27.5 N.	31.0 E.	44
Assisi	*Italy*	43.4 N.	12.36 E.	24
Assouan	*Egypt*	24.5 N.	32.54 E.	44
Assu	*Brazil*	5.20 S.	36.52 W.	56
Assynt, Loch	*Scotland*	58.10 N.	5.0 W.	16
Asterabad	*Persia*	36.52 N.	54.30 E.	32
Asti	*Italy*	44.54 N.	8.12 E.	24
Astorga	*Spain*	42.25 N.	6.5 W.	26
Astoria	*Oregon, U.S.*	46.11 N.	123.42 W.	53
Astrakhan	*Russia*	46.15 N.	48.4 E.	29
Astrakhan, div.	*Russia*	52.30 N.	50.0 E.	29
Astropalia I.	*Turkey*	36.33 N.	26.20 E.	25
Asturias, prov.	*Spain*	43.0 N.	5.50 W.	26
Asuncion	*Paraguay*	25.21 S.	57.37 W.	56
Atacama	*Chile*	22.50 S.	68.45 W.	56
Atacama Desert	*Chile*	25.0 S.	69.56 W.	56
Atbara River	*Soudan*	16.50 N.	34.40 E.	43
Atchison	*Kansas, U.S.*	39.34 N.	95.7 W.	53
Athabasca	*Canada*	57.30 N.	115.0 W.	52
Athabasca, Lake	*Athabasca*	59.0 N.	110.0 W.	52
Athabasca River	*Athabasca*	56.30 N.	113.0 W.	52
Athboy	*Ireland*	53.37 N.	6.56 W.	17
Athenry	*Ireland*	53.18 N.	8.45 W.	17
Athens	*Georgia, U.S.*	33.54 N.	83.23 W.	53
Athens	*Greece*	37.58 N.	23.43 E.	25
Atherstone	*England*	52.36 N.	1.33 W.	14
Athlone	*Ireland*	53.25 N.	7.56 W.	17
Athole, dist.	*Scotland*	56.48 N.	3.55 W.	16
Athos, Mount	*Turkey*	40.15 N.	24.16 E.	25
Athy	*Ireland*	53.0 N.	6.58 W.	17
Atico	*Peru*	16.5 N.	73.44 W.	56
Atlanta	*Georgia, U.S.*	34.42 N.	84.26 W.	53
Atlantic City	*New Jersey, U.S.*	39.21 N.	74.26 W.	53
Atlantic Ocean		0.0	20.0 W.	10
Atlas Mts.	*Morocco*	35.20 N.	1.0 E.	43
Atrek River	*Persia*	37.40 N.	95.0 E.	32
Attica, div.	*Greece*	38.20 N.	23.50 E.	25
Attleborough	*England*	52.31 N.	1.1 E.	14
Attock	*Punjab*	33.53 N.	72.17 E.	37
Au Sable River	*Michigan, U.S.*	44.40 N.	84.30 W.	53
Aube, dep.	*France*	48.20 N.	4.10 E.	20
Aube River	*France*	48.30 N.	4.20 E.	20
Aubrac, Mts. d'	*France*	44.36 N.	3.0 E.	20
Auburn	*New York, U.S.*	42.52 N.	76.38 W.	53
Aubusson	*France*	45.57 N.	2.11 E.	20
Auch	*France*	43.38 N.	0.37 E.	20
Auchterarder	*Scotland*	56.18 N.	3.42 W.	16
Auckland	*New Zealand*	36.50 S.	174.51 E.	61
Auckland, prov.	*New Zealand*	36.52 S.	174.42 E.	61
Auckland Is.	*S. Pacific Ocean*	50.35 S.	166.10 E.	10
Aude and River	*France*	43.6 N.	2.16 E.	20
Aughrim	*Ireland*	53.18 N.	8.18 W.	17
Aughrim	*Ireland*	52.52 N.	6.19 W.	17
Augsburg	*Germany*	48.52 N.	10.53 E.	21
Augusta	*Georgia, U.S.*	33.26 N.	81.51 W.	53
Augusta	*Maine, U.S.*	44.20 N.	69.56 W.	53
Augusta	*West Australia*	34.17 S.	115.9 E.	59
Aujila	*Tripoli*	29.5 N.	21.9 E.	43
Auldearn	*Scotland*	57.34 N.	3.48 W.	16
Aumale	*France*	49.46 N.	1.43 E.	20
Aunis, old prov.	*France*	46.0 N.	0.55 W.	20
Aurangabad	*Haidarabad*	19.52 N.	75.20 E.	40
Aurdal	*Norway*	61.0 N.	8.40 E.	28
Aurich	*Germany*	53.28 N.	7.28 E.	21
Aurillac	*France*	44.56 N.	2.26 E.	20
Aurora	*Illinois, U.S.*	41.48 N.	88.17 W.	53
Aussig	*Austria*	50.40 N.	14.3 E.	22
Austerlitz	*Austria*	49.9 N.	16.52 E.	22
Austin	*Nevada, U.S.*	39.30 N.	117.0 W.	53
Austin	*Texas, U.S.*	30.20 N.	97.29 W.	53
Austin, Lake	*West Australia*	27.30 S.	118.0 E.	59
Australian Alps	*Victoria*	37.0 S.	148.0 E.	60
Australind	*West Australia*	33.17 S.	115.44 E.	59
Austria, kingdom	*Austria-Hungary*	48.0 N.	15.0 E.	22
Austria, Lower,	*Austria*	48.30 N.	16.0 E.	22
Austria, Upper,	*Austria*	48.20 N.	14.0 E.	22
Autun	*France*	46.58 N.	4.20 E.	20
Auvergne, Plateau d'	*France*	45.20 N.	2.40 E.	20
Auxerre	*France*	47.49 N.	3.34 E.	20
Auxonne	*France*	47.12 N.	5.23 E.	20
Ava	*Upper Burma*	21.52 N.	96.1 E.	41
Avallon	*France*	47.29 N.	3.54 E.	20
Avalon Penin.	*Newfoundland*	47.20 N.	53.30 W.	49
Avebury	*England*	51.25 N.	1.51 W.	14
Aveiro	*Portugal*	40.38 N.	8.39 W.	26
Avellino	*Italy*	40.55 N.	14.47 E.	24
Aves Islands	*West Indies*	12.0 N.	67.35 W.	55
Aveyron, dep.	*France*	44.25 N.	2.35 E.	20
Aveyron River	*France*	44.2 N.	1.30 E.	20
Avignon	*France*	43.57 N.	4.50 E.	20
Avila	*Spain*	40.40 N.	4.46 W.	26
Aviles	*Spain*	43.31 N.	6.8 W.	26
Avlona	*Turkey*	40.27 N.	19.26 E.	25
Avoca, Vale of	*Ireland*	52.48 N.	6.9 W.	17
Avon River	*England*	51.30 N.	2.43 W.	14
Avon River	*Scotland*	57.22 N.	3.23 W.	16
Avon River	*Linlithgowshire*	55.57 N.	3.45 W.	16
Avonmore River	*Ireland*	52.58 N.	6.17 W.	17
Avonmouth	*England*	51.34 N.	2.42 W.	14
Avranches	*France*	48.40 N.	1.22 W.	20
Awarua River	*New Zealand*	44.23 S.	168.15 E.	61
Awatere River	*New Zealand*	41.50 S.	173.45 E.	61
Awe, L. and R.	*Scotland*	56.20 N.	5.10 W.	16
Axbridge	*England*	51.18 N.	2.49 W.	14
Axe River	*England*	51.17 N.	2.50 W.	14
Axe Edge, hill	*England*	53.14 N.	1.59 W.	14
Axminster	*England*	50.46 N.	2.59 W.	14
Axmouth	*England*	50.42 N.	3.3 W.	14
Axum	*Abysinnia*	14.7 N.	38.44 E.	43
Ayacucho	*Peru*	15.40 S.	74.6 W.	56
Ayamonte	*Spain*	37.11 N.	7.19 W.	26
Ayasoluk	*Turkey in Asia*	37.56 N.	27.23 E.	31
Aylesbury	*England*	51.49 N.	0.49 W.	14
Aylmer, Lake	*N. W. Territory*	64.30 N.	109.40 W.	52
Aylort, Loch	*Scotland*	56.52 N.	5.42 W.	16
Aylsham	*England*	52.48 N.	1.14 E.	14
Ayr and River	*Scotland*	55.28 N.	4.38 W.	16
Ayr, co.	*Scotland*	55.25 N.	4.30 W.	16
Ayre Point	*Isle of Man*	54.25 N.	4.23 W.	14
Ayton	*Scotland*	55.51 N.	2.8 W.	16
Ayuthia	*Siam*	14.28 N.	100.36 E.	41
Azamgarh	*N. W. Provinces*	26.3 N.	83.13 E.	38
Azerbaijan	*Persia*	37.35 N.	47.0 E.	32
Azores Is. (Port.)	*Atlantic Ocean*	37.44 N.	25.40 W.	10
Azov	*Russia*	47.2 N.	39.28 E.	29
Azov, Sea of	*Russia*	46.0 N.	36.30 E.	29
Azuero Penin.	*Colombia*	8.0 N.	80.30 W.	56
Azul	*Argentine Rep.*	37.0 S.	59.58 W.	56
Baalbek	*Syria*	34.0 N.	36.10 E.	33
Baba, Cape	*Turkey in Asia*	39.27 N.	26.3 E.	31
Bab-el-Mandeb, Strait of	*Africa*	13.0 N.	43.10 E.	43
Babiagora	*Austria*	49.35 N.	19.30 E.	22
Babylon, ruins	*Asiatic Turkey*	32.40 N.	44.30 E.	31
Bacchiglione R.	*Italy*	45.24 N.	11.40 E.	24
Bacher Gebirge	*Austria*	46.27 N.	15.30 E.	22
Bachian Island	*Moluccas*	0.30 S.	127.30 E.	57
Bac-ninh	*Tonquin*	21.10 N.	106.5 E.	41
Back (or Great Fish) River	*N. W. Territory, Canada*	65.10 N.	105.0 W.	48
Bacser Canal	*Hungary*	45.46 N.	19.0 E.	22
Bacska	*Hungary*	45.58 N.	19.10 E.	22
Bacup	*England*	53.42 N.	2.12 W.	14
Bad Gastein	*Austria*	47.8 N.	13.8 E.	16
Badajoz	*Spain*	38.53 N.	6.48 W.	26
Badakshan	*Afghanistan*	36.40 N.	70.20 E.	32
Baden	*Austria*	48.1 N.	16.14 E.	22
Baden	*Germany*	48.46 N.	8.15 E.	21
Baden	*Switzerland*	47.28 N.	8.18 E.	23
Baden, gd. duchy	*Germany*	48.45 N.	8.30 E.	21
Badenoch, dist.	*Scotland*	56.57 N.	4.15 W.	16
Baffin Bay	*Brit. N. America*	72.0 N.	65.0 W.	48
Baffinland	*Brit. N. America*	70.0 N.	75.0 W.	48
Bagamoyo	*East Africa*	6.0 S.	39.0 E.	45
Bagdad	*Asiatic Turkey*	33.21 N.	44.32 E.	31
Bagenalstown	*Ireland*	52.47 N.	6.57 W.	17
Baghelkhand, tract	*Central India*	22.40 N.	80.25 E.	38
Bagirmi, country	*West Africa*	10.0 N.	16.0 E.	43
Bagnères	*France*	43.3 N.	0.11 E.	20
Bagot, co.	*Quebec*	45.43 N.	72.40 W.	51
Bagot Range	*South Australia*	26.30 S.	134.30 E.	59
Bahama Is. (Br.)	*North America*	25.0 N.	77.0 W.	47
Bahawalpur	*Punjab*	29.24 N.	71.47 E.	37
Bahawalpur, native state	*Punjab*	27.41 N.	69.47 E.	37
Bahia	*Brazil*	12.56 S.	38.27 W.	56
Bahia, prov.	*Brazil*	13.0 S.	41.0 W	56

		Lat.	Long.	Map
Bahia Blanca	*Argentine Rep.*	39.25 S.	61.25 W.	56
Bahia Nueva	*Argentine Rep.*	43.0 S.	64.0 W.	56
Bahraich	*Oudh*	27.35 N.	81.38 E.	38
Bahrein Island	*Arabia*	26.0 N.	50.30 E.	31
Bahr-el-Abiad (White Nile)	*Soudan*	10.0 N.	22.40 E.	43
Bahr-el-Arab	*Soudan*	9.20 N.	26.0 E.	43
Bahr-el-Azrek (Blue Nile)	*Soudan*	12.0 N.	36.0 E.	43
Bahr-el-Ghazal	*Soudan*	9.0 N.	27.0 E.	43
Baikal, Lake	*Siberia*	53.0 N.	108.0 E.	30
Baillleul	*France*	50.47 N.	2.43 E.	20
Baireuth	*Germany*	49.56 N.	11.35 E.	21
Baja	*Hungary*	46.10 N.	18.55 E.	22
Bakchisarai	*Russia*	44.44 N.	33.53 E.	29
Baker City	*Oregon, U.S.*	45.0 N.	117.30 W.	53
Baker, Mount	*Washington, U.S.*	48.45 N.	121.42 W.	53
Bakersfield	*California, U.S.*	35.30 N.	119.38 W.	53
Bakewell	*England*	53.13 N.	1.42 W.	14
Bakhmut	*Russia*	48.34 N.	38.6 E.	29
Bakony Wald	*Hungary*	47.25 N.	18.0 E.	22
Baku	*Russia*	40.23 N.	49.53 E.	29
Bala	*Wales*	52.55 N.	3.36 W.	14
Bala Lake	*Wales*	52.54 N.	3.37 W.	14
Balaklava	*Russia*	44.27 N.	33.33 E.	29
Balasor	*Bengal*	21.30 N.	86.58 E.	38
Balaton Lake	*Hungary*	46.50 N.	17.40 E.	22
Balbriggan	*Ireland*	53.37 N.	6.12 W.	17
Balclutha	*New Zealand*	46.15 S.	169.50 E.	61
Bald Mountain	*New Brunswick*	46.14 N.	64.17 W.	49
Bâle	*Switzerland*	47.33 N.	7.35 E.	23
Balearic Islands	*Spain*	39.30 N.	3.0 E.	26
Balfour, Mount	*Tasmania*	41.15 N.	144.50 E.	61
Balfrush	*Persia*	36.28 N.	52.30 E.	32
Bali Island	*East Indies*	8.30 S.	115.0 E.	57
Balkan Mts.	*Bulgaria*	43.0 N.	24.0 E.	25
Balkh	*Afghanistan*	36.45 N.	66.48 E.	32
Balkhash	*Asiatic Russia*	46.30 N.	75.30 E.	29
Ballachulish	*Scotland*	56.39 N.	5.9 W.	16
Ballaghadereen	*Ireland*	53.44 N.	8.34 W.	17
Ballantrae	*Scotland*	55.6 N.	5.0 W.	16
Ballarat	*Victoria*	37.34 S.	143.53 E.	60
Ballater	*Scotland*	57.3 N.	3.3 W.	16
Ballia	*N. W. Provinces*	25.44 N.	84.11 E.	38
Ballina	*Ireland*	54.7 N.	9.9 W.	17
Ballinasloe	*Ireland*	53.20 N.	8.13 W.	17
Ballinderry R.	*Ireland*	54.39 N.	6.35 W.	17
Ballinrobe	*Ireland*	53.38 N.	9.13 W.	17
Ballinskelligs B.	*Ireland*	51.47 N.	10.15 W.	17
Ballycastle	*Ireland*	55.16 N.	6.14 W.	17
Ballycastle	*Ireland*	54.17 N.	9.22 W.	17
Ballygeary	*Ireland*	52.15 N.	6.20 W.	17
Ballyhoura Hills	*Ireland*	52.20 N.	8.30 W.	17
Ballymena	*Ireland*	54.52 N.	6.17 W.	17
Ballymoe	*Ireland*	53.41 N.	8.29 W.	17
Ballymoney	*Ireland*	55.4 N.	6.36 W.	17
Ballynahinch	*Ireland*	54.24 N.	5.53 W.	17
Ballyness Bay	*Ireland*	55.9 N.	8.8 W.	17
Ballyshannon	*Ireland*	54.31 N.	8.12 W.	17
Balmoral	*Scotland*	57.2 N.	3.12 W.	16
Balonne River	*Queensland*	27.12 S.	149.40 E.	59
Balta	*Russia*	47.56 N.	29.37 E.	29
Baltic Port	*Russia*	59.25 N.	23.30 E.	29
Baltic Provinces	*Russia*	59.0 N.	27.0 E.	29
Baltic Sea	*Sweden*	57.0 N.	19.0 E.	28
Baltimore	*Maryland, U.S.*	39.16 N.	76.41 W.	53
Baltinglass	*Ireland*	52.57 N.	6.42 W.	17
Baluchistan	*Asia*	28.0 N.	67.0 E.	32
Bamangwato	*Bechuanaland*	23.30 S.	26.15 E.	46
Bambarra	*West Africa*	13.0 N.	7.0 W.	43
Bamberg	*Germany*	49.53 N.	10.52 E.	21
Bamborough Cas.	*England*	55.36 N.	1.43 W.	14
Bamian Pass	*Afghanistan*	34.58 N.	68.0 E.	32
Bampton	*England*	50.59 N.	3.29 W.	14
Banagher	*Ireland*	53.12 N.	7.58 W.	17
Banalya	*Congo State*	1.20 N.	25.30 E.	45
Banana	*Queensland*	24.30 S.	150.10 E.	59
Banana	*West Africa*	1.0 S.	12.10 E.	43
Bananal Island	*Brazil*	12.0 S.	50.0 W.	56
Banat	*Hungary*	45.53 N.	20.40 E.	22
Banbridge	*Ireland*	54.22 N.	6.17 W.	17
Banbury	*England*	52.4 N.	1.21 W.	14
Banchory	*Scotland*	57.4 N.	2.31 W.	16
Banda	*N. W. Provinces*	25.28 N.	80.22 E.	38
Banda Islands	*East Indies*	4.35 S.	1.30 E.	57
Banda Oriental	*See* Uruguay.			
Banda Sea	*East Indies*	6.0 S.	128.0 E.	57
Bandawe	*E. Cent. Africa*	11.56 S.	34.5 E.	45
Bandikui	*Rajputana*	27.13 N.	76.34 E.	37
Bandon and R.	*Ireland*	51.44 N.	8.43 W.	17
Banff and co.	*Scotland*	57.40 N.	2.31 W.	16
Bangala	*Congo State*	2.0 N.	18.20 E.	45
Bangalore	*Mysore*	12.57 N.	77.35 E.	40
Bangkok	*Siam*	13.50 N.	100.40 E.	41
Bangor	*Ireland*	54.39 N.	5.40 W.	17
Bangor	*Maine, U.S.*	44.46 N.	68.52 W.	53
Bangor	*Wales*	53.13 N.	4.8 W.	14
Bangweolo, L.	*Central Africa*	12.0 S.	30.0 E.	45
Banialuka	*Bosnia*	44.42 N.	17.7 E.	25
Banjermassin	*Borneo, E. Indies*	3.30 S.	114.28 E.	57
Banka Island	*East Indies*	2.0 S.	106.0 E.	57
Banks' Island	*New Hebrides*	14.0 S.	167.30 E.	58
Banks' Land	*Brit. N. America*	74.0 N.	120.0 W.	48
Banks' Penin.	*New Zealand*	43.47 S.	172.48 E.	61
Banks' Strait	*Brit. N. America*	74.30 N.	115.0 W.	48
Banks' Strait	*Tasmania*	40.38 S.	148.10 E.	61
Bankura	*Bengal*	23.14 N.	87.7 E.	38
Bann River	*Ireland*	54.58 N.	6.36 W.	17
Bann River	*Wexford*	52.33 N.	6.32 W.	17
Bannockburn	*Scotland*	56.6 N.	3.54 W.	16
Bantam	*Java, E. Indies*	6.1 S.	106.8 E.	57
Bantry	*Ireland*	51.41 N.	9.27 W.	17
Bantry Bay	*Ireland*	51.39 N.	9.45 W.	17
Bara-Banki	*Oudh*	26.56 N.	81.13 E.	38
Baragan	*Roumania*	44.23 N.	27.30 E.	25
Barava	*East Africa*	1.3 N.	43.57 E.	43
Barbadoes I.	*Windward Is.*	13.10 N.	59.30 W.	55
Barbastro	*Spain*	41.56 N.	0.9 E.	26
Barberton	*Transvaal*	25.55 S.	31.10 E.	46
Barbuda Island	*Leeward Islands*	17.33 N.	61.43 E.	55
Barca Plateau	*Tripoli*	31.30 N.	22.0 E.	43
Barcaldine	*Queensland*	23.0 S.	145.0 E.	59
Barcellos	*Brazil*	1.0 S.	62.56 W.	56
Barcelona	*Spain*	41.23 N.	2.9 E.	26
Barcelona	*Venezuela*	10.4 N.	64.48 W.	56
Barclay Sound	*British Columbia*	49.0 N.	125.0 W.	48
Barcoo River	*South Australia*	27.20 S.	139.50 E.	59
Bardsey Island	*Wales*	52.46 N.	4.47 W.	14
Bardwan	*Bengal*	23.14 N.	87.54 E.	38
Bareilly	*N. W. Provinces*	28.22 N.	79.30 E.	38
Barfleur, Pt. de	*France*	49.42 N.	1.16 W.	20
Bari	*Italy*	41.8 N.	16.53 E.	24
Baringo Lake	*E. Cent. Africa*	1.0 N.	35.40 E.	45
Barisal	*Bengal*	22.41 N.	90.24 E.	38
Barka	*Tripoli*	31.30 N.	22.0 E.	43
Barking	*England*	51.32 N.	0.5 E.	14
Bar-le-Duc	*France*	48.46 N.	5.11 E.	20
Barlee Lake	*W. Australia*	29.0 S.	120.0 E.	59
Barletta	*Italy*	41.19 N.	16.16 E.	24
Barmen	*Germany*	51.17 N.	7.13 E.	21
Barmer	*Rajputana*	26.0 N.	70.40 E.	37
Barmouth	*Wales*	52.44 N.	4.4 W.	14
Barnard Castle	*England*	54.32 N.	1.55 W.	14
Barnaul	*Siberia*	53.5 N.	83.22 E.	30
Barnsley	*England*	53.33 N.	1.28 W.	14
Barnstaple	*England*	51.5 N.	4.3 W.	14
Barnstaple Bay	*England*	51.5 N.	4.25 W.	14
Baroda	*Bombay*	29.9 N.	76.40 E.	39
Barotse, tribe	*Central Africa*	16.0 S.	25.0 E.	45
Barquisimeto	*Venezuela*	9.57 N.	69.16 W.	56
Barra	*Brazil*	11.37 S.	42.37 W.	56
Barra Head	*Scotland*	56.46 N.	7.40 W.	16
Barra Islands	*Scotland*	56.56 N.	7.34 W.	16
Barra, Sound of	*Scotland*	57.5 N.	7.30 W.	16
Barrackpur	*Bengal*	22.46 N.	88.24 E.	38
Barranquilla	*Colombia*	10.50 N.	74.48 W.	56
Barren Island	*Tasmania*	40.25 S.	148.18 E.	61
Barrhead	*Scotland*	55.48 N.	4.24 W.	16
Barrie	*Ontario*	44.23 N.	79.43 W.	51
Barrier Range	*South Australia*	31.20 S.	142.0 E.	59
Barriero	*Portugal*	38.39 N.	9.5 W.	26
Barrow, Cape	*Alaska*	71.23 N.	156.22 W.	47
Barrow Island	*West Australia*	20.48 S.	113.15 E.	59
Barrow River	*Ireland*	52.18 N.	6.59 W.	17
Barrow Strait	*Brit. N. America*	74.20 N.	95.0 W.	48
Barrow-in-Furness	*England*	54.7 N.	3.13 W.	14
Barrow's Lake	*Newfoundland*	48.7 N.	55.7 W.	49
Barsaori	*Brit. Baluchistan*	28.48 N.	68.2 E.	35
Barsi	*Bombay*	18.13 N.	75.40 E.	39
Bar-sur-Seine	*France*	48.7 N.	4.21 E.	20
Bartfeld	*Hungary*	49.16 N.	21.18 E.	22
Bartica	*British Guiana*	6.10 N.	58.40 W.	56
Barton	*England*	53.41 N.	0.26 E.	14
Bartsch River	*Germany*	51.38 N.	16.30 E.	21
Barwan River	*N. South Wales*	29.53 S.	148.50 E.	60
Barwani	*Central India*	21.41 N.	74.29 E.	38
Basaruto Island	*SE. Africa*	21.40 S.	35.0 E.	46
Basel	*Switzerland*	47.33 N.	7.35 E.	23
Basento River	*Italy*	40.35 N.	16.10 E.	24
Basilicata, div.	*Italy*	40.30 N.	16.0 E.	24
Basim	*Berar*	20.7 N.	77.11 E.	39
Basingstoke	*England*	51.16 N.	1.5 W.	14
Basle	*Switzerland*	47.33 N.	7.35 E.	23
Basque Provinces	*Spain*	43.0 N.	2.30 W.	26
Basra (Bussora)	*Asiatic Turkey*	30.30 N.	47.50 E.	31
Bass Rock	*Scotland*	56.4 N.	2.38 W.	16
Bass Strait	*Tasmania*	40.0 S.	146.0 E.	61
Bassano	*Italy*	45.46 N.	11.43 E.	24
Bassein	*Lower Burmah*	16.46 N.	94.48 E.	41
Basses-Alpes	*France*	44.10 N.	6.0 E.	20
Basses-Pyrénées	*France*	43.15 N.	0.50 W.	20
Basse-Terre	*Guadeloupe*	16.0 N.	61.45 W.	55
Bastar, native state	*Cen. Provinces*	19.0 N.	81.0 E.	38
Bastl	*N. W. Provinces*	26.48 N.	82.48 E.	38
Bastia	*France*	42.41 N.	9.25 E.	20
Basuto Land	*South Africa*	29.30 S.	28.0 E.	46
Batang	*Tibet*	29.54 N.	99.40 E.	42
Batavia	*Dutch Guiana*	5.40 N.	55.34 W.	56
Bateman Bay	*N. South Wales*	35.46 S.	150.18 E.	60
Batesville	*Arkansas, U.S.*	35.49 N.	91.37 W.	53
Bath	*England*	51.23 N.	2.21 W.	14
Bath	*Maine, U.S.*	43.52 N.	69.54 W.	53
Bathgate	*Scotland*	55.55 N.	3.40 W.	16
Bathurst	*New Brunswick*	47.37 N.	65.41 W.	49
Bathurst	*N. South Wales*	33.25 S.	149.42 E.	60
Bathurst	*West Africa*	13.28 N.	16.35 W.	43
Bathurst, Cape	*N. W. Territory*	70.36 N.	127.35 W.	52
Bathurst Island	*South Australia*	11.20 S.	130.20 E.	59
Bathurst Lake	*Newfoundland*	48.10 N.	57.7 W.	49
Batiscan and R.	*Quebec*	46.31 N.	72.11 W.	51
Batley	*England*	53.43 N.	1.38 W.	14
Baton Rouge	*Louisiana, U.S.*	30.32 N.	91.7 W.	53
Batticaloa	*Ceylon*	7.41 N.	81.41 E.	40
Battle	*England*	50.54 N.	0.30 E.	14
Battle Mts.	*Nevada, U.S.*	40.35 N.	117.30 W.	53
Battle River	*Saskatchewan*	53.0 N.	110.0 W.	52
Battleford	*Saskatchewan*	53.0 N.	108.30 W.	52
Battock, Mount	*Scotland*	56.57 N.	2.45 W.	16
Batum	*Russia*	41.38 N.	41.40 E.	29
Bautzen	*Germany*	51.11 N.	14.25 E.	21
Bavaria, kingdom	*Germany*	49.0 N.	11.0 E.	21
Bawtry	*England*	53.26 N.	1.2 W.	14
Bay City	*Michigan, U.S.*	43.37 N.	83.53 W.	53
Bay of Islands	*Newfoundland*	49.8 N.	58.15 W.	49
Bayeux	*France*	49.16 N.	0.42 W.	20
Bayfield	*Wisconsin, U.S.*	46.46 N.	90.49 W.	53
Baylen	*Spain*	38.5 N.	3.45 W.	26
Bayonne	*France*	43.31 N.	1.26 W.	20
Bayreuth	*Bavaria*	49.55 N.	11.32 E.	21
Bayrischer Wald	*Germany*	49.0 N.	13.0 E.	21
Bayuda Steppe	*Soudan*	17.0 N.	32.0 E.	43
Baza	*Spain*	37.33 N.	2.43 W.	26
Bazas	*France*	44.27 N.	0.12 W.	20
Bazias	*Hungary*	44.50 N.	21.21 E.	22
Beachport	*South Australia*	37.38 S.	140.0 E.	59
Beachy Head	*England*	50.44 N.	0.15 E.	14
Beaconsfield	*Tasmania*	41.14 S.	146.45 E.	61
Beaminster	*England*	50.48 N.	2.44 W.	14
Bear Island	*Ireland*	51.38 N.	9.53 W.	17
Béarn, old prov.	*France*	43.12 N.	0.30 W.	20
Beas River	*Punjab*	31.30 N.	75.12 E.	37
Beattock	*Scotland*	55.19 N.	3.28 W.	16
Beaucaire	*France*	43.50 N.	4.38 E.	20
Beauce, co.	*Quebec*	46.0 N.	70.50 W.	51
Beaufort	*Cape Colony*	32.17 S.	22.47 E.	46
Beaufort	*North Carolina*	34.42 N.	76.41 W.	53
Beaufort	*South Carolina*	32.33 N.	80.52 W.	53
Beaugency	*France*	47.47 N.	1.36 E.	20
Beauharnois	*Quebec*	45.19 N.	73.51 W.	51
Beauharnois, co.	*Quebec*	45.15 N.	74.0 W.	51
Beauly	*Scotland*	57.30 N.	4.29 W.	16
Beauly Firth	*Scotland*	57.30 N.	4.20 W.	16
Beauly River	*Scotland*	57.28 N.	4.28 W.	16
Beaumaris	*Wales*	53.17 N.	4.6 W.	14
Beaumaris Bay	*Wales*	53.17 N.	4.6 W.	14
Beaumont	*Quebec*	46.59 N.	70.55 W.	51
Beaune	*France*	47.1 N.	4.51 E.	20
Beauvais	*France*	49.26 N.	2.5 E.	20
Beaver Island	*Michigan, U.S.*	45.36 N.	85.30 W.	53
Becancour, R.	*Quebec*	46.15 N.	71.55 W.	51
Beccles	*England*	52.37 N.	1.34 E.	14
Bechuanaland, Br. Protectorate of		24.0 S.	22.0 E.	46
Bechuanaland, Crown Colony of		27.0 S.	24.0 E.	46
Becse, Old	*Hungary*	45.37 N.	20.4 E.	22
Bedale	*England*	54.17 N.	1.36 W.	14
Bedford	*England*	52.8 N.	0.28 W.	14
Bedford	*Quebec*	45.8 N.	72.58 W.	51
Bedford, co.	*England*	52.5 N.	0.25 W.	14
Bedlington	*England*	55.7 N.	1.38 W.	14
Beechworth	*Victoria*	36.22 S.	146.41 E.	60
Beg, Lough	*Ireland*	54.48 N.	6.29 W.	17
Bega River	*Hungary*	45.50 N.	22.0 E.	22
Bega Canal	*Hungary*	45.36 N.	21.0 E.	22
Behar	*Bengal*	25.13 N.	85.28 E.	38
Behring Sea	*Asia, &c.*	55.0 N.	180.0 E.	30
Behring Strait	*Asia, &c.*	65.0 N.	169.0 W.	30
Beira	*Brazil*	12.33 S.	64.50 W.	56
Beira, prov.	*Portugal*	40.30 N.	8.0 W.	26
Beirut	*Asiatic Turkey*	33.54 N.	35.29 E.	31
Beith	*Scotland*	55.46 N.	4.37 W.	16
Beja	*Portugal*	38.3 N.	7.49 W.	26
Bejar	*Spain*	40.20 N.	5.39 W.	26
Bekes	*Hungary*	46.47 N.	21.8 E.	22
Bela	*Oudh*	25.55 N.	82.2 E.	38
Belcoo	*Ireland*	54.18 N.	7.53 W.	17
Belem	*Brazil*	1.28 S.	48.24 W.	56
Belem	*Portugal*	38.41 N.	9.14 W.	26
Belen	*Argentine Rep.*	27.46 S.	67.47 W.	56
Belfast	*Ireland*	54.37 N.	5.56 W.	17
Belfast	*Maine, U.S.*	44.23 N.	69.1 W.	53
Belfast	*Victoria*	38.23 S.	142.14 E.	60
Belfast Lough	*Ireland*	54.42 N.	5.50 W.	17
Belford	*England*	55.36 N.	1.50 W.	14
Belfort	*France*	47.38 N.	6.53 E.	20
Belgard	*Germany*	54.0 N.	16.0 E.	21
Belgaum	*Bombay*	15.50 N.	74.31 E.	39
Belgium, king.	*Europe*	52.0 N.	5.0 E.	11
Belgrade	*Servia*	44.47 N.	20.26 E.	25
Belize	*Brit. Honduras*	17.29 N.	88.20 W.	55
Bell Island	*Newfoundland*	50.45 N.	55.35 W.	49
Bell Rock	*Scotland*	56.26 N.	2.33 W.	16
Bellac	*France*	46.7 N.	1.3 E.	20
Bellananagh	*Ireland*	53.56 N.	7.24 W.	17
Bellary	*Madras*	15.9 N.	76.57 E.	40

		Lat.	Long.	Map
Belle Ile	*France*	47.20 N.	3.10 w.	20
Belle Isle	*Newfoundland*	52.0 N.	55.15 w.	49
Belle I., Strait of	*Newfoundland*	51.30 N.	57.0 w.	49
Bellechasse, co.	*Quebec*	46.40 N.	70.40 w.	49
Belleville	*Illinois, U.S.*	38.27 N.	89.57 w.	53
Belleville	*Ontario*	44.11 N.	77.27 w.	51
Bellevue	*Nebraska, U.S.*	41.9 N.	96.1 w.	53
Belley	*France*	45.46 N.	5.40 E.	20
Bellingham	*England*	55.9 N.	2.15 w.	14
Bellot Strait	*Canada*	72.0 N.	94.40 w.	48
Bellows Falls	*Vermont, U.S.*	43.8 N.	72.33 w.	53
Belluno	*Italy*	46.8 N.	12.14 E.	24
Belmez	*Spain*	38.16 N.	5.17 w.	26
Belmont	*Nevada, U.S.*	38.30 N.	116.55 w.	53
Belmonte	*Brazil*	16.1 S.	38.55 w.	56
Belmullet	*Ireland*	54.13 N.	9.59 w.	17
Belovar	*Hungary*	45.53 N.	16.51 E.	22
Belper	*England*	53.2 N.	1.29 w.	14
Belturbet	*Ireland*	54.7 N.	7.27 w.	17
Beluchistan	*Asia*	28.0 N.	65.0 E.	30
Bemini (or Florida), Strait of	*United States*	25.0 N.	80.0 w.	53
Ben Alder	*Scotland*	56.49 N.	4.28 w.	16
Ben Attow	*Scotland*	57.13 N.	5.17 w.	16
Ben Cruachan	*Scotland*	56.26 N.	5.4 w.	16
Ben Dearg	*Scotland*	57.47 N.	4.58 w.	16
Ben Hope	*Scotland*	58.35 N.	4.37 w.	16
Ben Klibrick	*Scotland*	58.14 N.	4.24 w.	16
Ben Lawers	*Scotland*	56.32 N.	4.13 w.	16
Ben Ledi	*Scotland*	56.16 N.	4.21 w.	16
Ben Lomond	*Scotland*	56.11 N.	4.37 w.	16
Ben Lomond	*N. South Wales*	30.0 S.	151.45 E.	60
Ben Lomond	*Tasmania*	41.38 S.	147.43 E.	61
Ben Lui	*Scotland*	56.23 N.	4.47 w.	16
Ben Macdhui	*Scotland*	57.4 N.	3.43 w.	16
Ben More	*Scotland*	57.10 N.	5.20 w.	16
Ben More	*Scotland*	57.15 N.	7.17 w.	16
Ben More	*Perth, Scotland*	56.23 N.	4.31 w.	16
Ben More Assynt	*Scotland*	58.7 N.	4.50 w.	16
Ben Nevis	*Scotland*	56.48 N.	5.0 w.	16
Ben Screel	*Scotland*	57.9 N.	5.35 w.	16
Ben Slioch	*Scotland*	57.42 N.	5.17 w.	16
Ben Venue	*Scotland*	56.13 N.	4.26 w.	16
Ben Voirlich	*Scotland*	56.20 N.	4.12 w.	16
Ben Vorlich	*Scotland*	56.15 N.	4.45 w.	16
Ben Wyvis	*Scotland*	57.41 N.	4.34 w.	16
Benares	*N. W. Provinces*	25.18 N.	83.3 E.	38
Benasque	*Spain*	42.36 N.	0.32 E.	26
Benavente	*Spain*	41.59 N.	5.40 w.	26
Benbecula I.	*Scotland*	57.26 N.	7.18 w.	16
Benbulbin	*Ireland*	54.25 N.	8.28 w.	17
Bencoolen	*Sumatra*	3.47 S.	102.10 E.	57
Bendery	*Russia*	46.47 N.	29.32 E.	29
Benevento	*Italy*	41.7 N.	14.45 E.	24
Bengal, Bay of	*India*	16.0 N.	88.0 E.	38
Bengal Pres.	*India*	24.0 N.	88.0 E.	38
Bengazi	*Tripoli*	32.6 N.	20.20 E.	43
Bengore Head	*Ireland*	55.15 N.	6.29 w.	17
Benguela	*West Africa*	12.42 S.	13.8 E.	43
Beni River	*Bolivia*	11.0 S.	66.10 w.	56
Benin	*West Africa*	6.25 N.	6.0 E.	43
Benisaf Island	*Algeria*	35.20 N.	1.20 w.	43
Bennington	*Vermont, U.S.*	42.40 N.	73.18 w.	53
Benue River	*West Africa*	8.30 N.	10.0 E.	43
Benwee Head	*Ireland*	54.20 N.	9.49 w.	17
Ben-y-Gloe	*Scotland*	56.49 N.	3.45 w.	16
Berar	*Central India*	21.0 N.	77.0 E.	38
Beraun River	*Austria*	50.0 N.	13.55 E.	22
Berber	*Soudan*	17.57 N.	34.0 E.	44
Berbera	*East Africa*	10.30 N.	45.0 E.	43
Berbice River	*British Guiana*	6.12 N.	57.23 w.	56
Berdiansk	*Russia*	46.45 N.	36.51 E.	29
Berdichev	*Russia*	49.53 N.	28.35 E.	29
Berettyo River	*Hungary*	47.16 N.	21.40 E.	22
Beresina River	*Russia*	52.50 N.	29.30 E.	29
Bergamo	*Italy*	45.42 N.	9.41 E.	24
Bergen	*Germany*	54.25 N.	13.26 E.	21
Bergen	*Norway*	60.26 N.	5.22 E.	28
Bergen-op-Zoom	*Netherlands*	51.30 N.	4.18 E.	21
Bergerac	*France*	44.52 N.	0.29 E.	20
Bergeroune R.	*Quebec*	48.30 N.	70.0 w.	51
Berhampur	*Madras*	19.18 N.	84.48 E.	40
Bering Sea	*North Asia*	57.0 N.	180.0 E.	30
Berkeley	*England*	51.42 N.	2.28 w.	14
Berkshire, co.	*England*	51.30 N.	1.20 w.	14
Berlenga Islands	*Portugal*	39.24 N.	9.30 w.	26
Berlin	*Germany*	52.45 N.	13.24 E.	21
Berlin	*Ontario*	43.26 N.	80.37 w.	51
Bermuda Island	*N. Atlantic Oc.*	32.19 N.	64.51 w.	50
Bern and canton	*Switzerland*	46.57 N.	7.26 E.	23
Bernay	*France*	49.5 N.	0.35 E.	20
Bernburg	*Germany*	51.47 N.	11.43 E.	21
Berneray Island	*Scotland*	57.43 N.	7.11 w.	16
Bernese Alps	*Switzerland*	46.25 N.	7.40 E.	23
Bernina, Piz	*Switzerland*	46.22 N.	9.56 E.	23
Berridale	*Scotland*	58.11 N.	3.30 w.	16
Berthier	*Quebec*	46.6 N.	73.7 w.	51
Berthier, co.	*Quebec*	46.30 N.	73.30 w.	51
Bertraghboy B.	*Ireland*	53.20 N.	9.53 w.	17
Bervie	*Scotland*	56.51 N.	2.17 w.	16
Berwick, co.	*Scotland*	55.45 N.	2.30 w.	16
Berwick-on-Tweed	*England*	55.47 N.	2.0 w.	14
Berwyn, Mount	*Wales*	52.53 N.	3.22 w.	14
Besançon	*France*	47.17 N.	6.5 E.	20
Besika Bay	*Asiatic Turkey*	39.56 N.	26.10 E.	31
Beskiden, E., Mts.	*Hungary*	49.20 N.	22.0 E.	22
Beskiden, West	*Austria*	49.25 N.	19.0 E.	22
Bessarabia, gov.	*Russia*	47.20 N.	28.20 E.	29
Betanzos	*Spain*	43.18 N.	8.11 w.	26
Bethany	*South Africa*	26.24 S.	16.50 E.	46
Betsiamite River	*Quebec*	49.14 N.	69.15 w.	51
Bettws-y-coed	*Wales*	53.6 N.	3.48 w.	14
Beuthen	*Germany*	50.21 N.	18.55 E.	21
Beveland, North	*Holland*	51.33 N.	3.43 E.	21
Beveland, South	*Holland*	51.30 N.	3.52 E.	21
Beverley	*England*	53.51 N.	0.26 w.	14
Bewdley	*England*	52.23 N.	2.18 w.	14
Bexhill	*England*	50.51 N.	0.28 E.	14
Beylando River	*Queensland*	22.0 S.	146.40 E.	59
Beypur	*Madras*	11.10 N.	75.50 E.	40
Beyrout	*Asiatic Turkey*	33.54 N.	35.29 E.	31
Béziers	*France*	43.20 N.	3.12 E.	20
Bezwada	*Madras*	16.31 N.	80.39 E.	40
Bhagalpur	*Bengal*	26.0 N.	86.45 E.	38
Bhamo	*Upper Burma*	24.0 N.	97.0 E.	41
Bhandara	*Cent. Provinces*	21.7 N.	79.37 E.	38
Bhartpur	*Rajputana*	27.13 N.	77.32 E.	37
Bhaunagar	*Bombay*	21.45 N.	72.12 E.	39
Bhima River	*Bombay*	19.0 N.	73.40 E.	39
Bhopal	*Central India*	23.15 N.	77.26 E.	38
Bhor	*Bombay*	18.9 N.	73.53 E.	39
Bhuj	*Bombay*	23.18 N.	69.43 E.	39
Bhusawal	*Bombay*	21.1 N.	75.47 E.	39
Bhutan, state	*North India*	27.0 N.	90.0 E.	35
Biafra, Bight of	*West Africa*	0.2 N.	0.8 E.	43
Biarritz	*France*	43.29 N.	1.33 w.	20
Bic	*Quebec*	48.24 N.	68.54 w.	51
Bicester	*England*	51.54 N.	1.9 w.	14
Bidar	*Bombay*	18.33 N.	77.0 E.	39
Bidassoa River	*Spain*	43.21 N.	1.45 w.	26
Bideford	*England*	51.1 N.	4.12 w.	14
Bielaia River	*Russia*	55.48 N.	54.30 E.	29
Bielefeld	*Germany*	52.1 N.	8.31 E.	21
Bielgorod	*Russia*	50.33 N.	36.33 E.	29
Bielina	*Bosnia*	44.21 N.	19.12 E.	22
Bielitz	*Austria*	49.50 N.	19.3 E.	22
Bielo Osero	*Russia*	60.10 N.	37.30 E.	29
Bielopolie	*Russia*	51.7 N.	34.25 E.	29
Bielosersk	*Russia*	60.0 N.	36.59 E.	29
Bielostok	*Russia*	53.6 N.	23.18 E.	29
Bienne	*Switzerland*	47.9 N.	7.15 E.	23
Bienne, Lake of	*Switzerland*	47.5 N.	7.10 E.	23
Biferno River	*Italy*	41.52 N.	14.55 E.	24
Biggar	*Scotland*	55.36 N.	3.32 w.	16
Biggleswade	*England*	52.7 N.	0.16 w.	14
Big Horn River	*Montana, U.S.*	45.30 N.	107.2 w.	53
Big Horn Mts.	*Wyoming, U.S.*	44.30 N.	107.40 w.	53
Big Sioux River	*S. Dakota, U.S.*	43.0 N.	96.33 w.	53
Big Springs	*Texas, U.S.*	32.8 N.	101.32 w.	53
Big Witchita R.	*Texas, U.S.*	33.46 N.	99.0 w.	53
Bihac	*Bosnia*	44.48 N.	15.54 E.	22
Bihar Mts.	*Hungary*	46.23 N.	22.30 E.	22
Bihe	*West Africa*	12.22 S.	16.50 E.	43
Bijapur	*Bombay*	16.49 N.	75.46 E.	39
Bijnaur	*N. W. Provinces*	29.22 N.	78.10 E.	38
Bikaner	*Rajputana*	28.1 N.	73.18 E.	37
Bilaspur	*Cent. Provinces*	22.5 N.	82.12 E.	38
Bilbao	*Spain*	43.15 N.	2.54 w.	26
Billebong River	*N. South Wales*	35.10 S.	146.40 E.	60
Billings	*Montana, U.S.*	46.10 N.	108.10 w.	53
Billiton Island	*East Indies*	3.0 S.	108.0 E.	57
Biloxi	*Mississippi, U.S.*	30.21 N.	88.51 w.	53
Bilston	*England*	52.24 N.	2.5 w.	14
Bingen	*Germany*	49.57 N.	7.54 E.	21
Bingham	*England*	52.58 N.	0.57 w.	14
Binghampton	*New York, U.S.*	42.6 N.	75.54 w.	53
Bingley	*England*	53.51 N.	1.50 w.	14
Biobio River	*Chile*	36.49 S.	73.2 w.	56
Biorneborg	*Finland, Russia*	61.29 N.	21.46 E.	29
Bird (or Aves) Is.	*West Indies*	11.59 N.	67.40 w.	55
Birkenfeld	*Germany*	49.38 N.	7.10 E.	21
Birkenhead	*England*	53.24 N.	1.2 w.	14
Birmingham	*England*	52.28 N.	1.54 w.	14
Birr	*Ireland*	53.7 N.	7.54 w.	17
Birsk	*Russia*	55.32 N.	55.37 E.	29
Biscay Bay	*Newfoundland*	46.40 N.	53.20 w.	49
Biscay, Bay of	*France*	45.0 N.	4.0 w.	20
Bisceglie	*Italy*	41.15 N.	16.29 E.	24
Bischoff, Mt.	*Tasmania*	41.25 S.	145.25 E.	61
Bishop Auckland	*England*	54.39 N.	0.41 w.	14
Bishop's Castle	*England*	52.30 N.	3.1 w.	14
Bishop Stortford	*England*	51.52 N.	0.10 E.	14
Bishops Waltham	*England*	50.57 N.	1.13 w.	14
Bismarck	*North Dakota*	46.46 N.	100.40 w.	53
Bismarck Arch	*Oceania*	4.0 S.	150.0 E.	58
Bissagos Islands	*West Africa*	11.30 N.	16.0 w.	43
Bistritz	*Hungary*	47.10 N.	24.30 E.	22
Bitlis	*Asiatic Turkey*	38.26 N.	42.3 E.	31
Bitolia	*Turkey*	41.1 N.	21.18 E.	25
Bitonto	*Italy*	41.7 N.	16.41 E.	24
Bitter Root Mts.	*Idaho, U.S.*	46.0 N.	115.0 w.	53
Biva, Lake	*Japan*	35.15 N.	136.0 E.	42
Bjuro, Cape	*Sweden*	64.28 N.	21.30 E.	28
Blaavand's Huk	*Denmark*	55.33 N.	8.4 E.	19
Black Forest (Schwarzwald)	*Germany*	48.20 N.	8.10 E.	21
Black Head	*Ireland*	53.9 N.	9.15 w.	17
Black Hill	*S. Dakota, U.S.*	44.6 N.	103.12 w.	53
Black Isle	*Scotland*	57.37 N.	4.12 w.	16
Black River	*Quebec*	46.33 N.	71.26 w.	51
Black River	*Wisconsin, U.S.*	44.23 N.	90.47 w.	53
Black Sea	*Europe*	43.0 N.	33.0 E.	11
Black Warrior R.	*Alabama, U.S.*	33.20 N.	87.30 w.	53
Blackadder Wat.	*Scotland*	55.45 N.	2.20 w.	16
Blackburn	*England*	53.45 N.	2.30 w.	14
Blackpool	*England*	53.49 N.	3.3 w.	14
Blacksod Bay	*Ireland*	54.5 N.	10.0 w.	17
Blackwater R.	*England*	51.47 N.	0.59 E.	14
Blackwater R.	*Waterford*	52.0 N.	7.52 w.	17
Blackwater R.	*Meath, Ireland*	53.45 N.	6.45 w.	17
Blackwater R.	*Ireland*	54.25 N.	6.50 w.	17
Blackwood R.	*W. Australia*	34.0 S.	115.30 E.	59
Blagovestchensk	*Russia in Asia*	50.20 N.	127.40 E.	30
Blair Athole	*Scotland*	56.46 N.	3.52 w.	16
Blairgowrie	*Scotland*	56.36 N.	3.21 w.	16
Blakeney Harb.	*England*	52.58 N.	0.59 E.	14
Blanc, Mont	*France*	45.51 N.	6.53 E.	20
Blanch, Lake	*S. Australia*	29.55 S.	139.50 E.	59
Blanco, Cape	*Morocco*	33.0 N.	8.0 w.	43
Blanco, Cape	*Oregon, U.S.*	42.40 N.	124.30 w.	53
Blandford	*England*	50.51 N.	2.9 w.	14
Blanquilla I.	*Venezuela*	12.0 N.	64.30 w.	56
Blantyre	*Scotland*	55.47 N.	4.7 w.	16
Blantyre	*East Africa*	16.0 S.	36.0 E.	45
Blarney	*Cork, Ireland*	51.55 N.	8.34 w.	17
Blaye	*France*	45.7 N.	0.37 w.	20
Bleiberg	*Austria*	46.37 N.	13.41 E.	22
Blenheim	*Germany*	48.37 N.	10.47 E.	21
Blenheim	*New Zealand*	41.30 S.	174.2 E.	61
Blind Bay	*New Zealand*	40.30 S.	173.20 E.	61
Blisworth	*England*	52.11 N.	0.56 w.	14
Bloemfontein	*Orange River Col.*	29.0 S.	26.40 E.	46
Blois	*France*	47.35 N.	1.20 E.	20
Bloody Foreland	*Ireland*	55.8 N.	8.18 w.	17
Bloomington	*Illinois, U.S.*	40.36 N.	88.58 w.	53
Blore	*England*	52.53 N.	2.19 w.	14
Blue Hills	*Newfoundland*	48.57 N.	55.0 w.	49
Blue Mud Bay	*N. Territory, S. Australia*	13.15 S.	136.30 E.	59
Blue Mts.	*Jamaica*	18.5 N.	76.50 w.	55
Blue Mts.	*N. South Wales*	33.40 S.	150.25 E.	60
Blue Nile (Bahr-el-Azrek)	*Soudan*	11.30 N.	35.0 E.	43
Blue Ridge	*Virginia, U.S.*	36.0 N.	82.0 w.	53
Bluefields	*Nicaragua*	11.59 N.	83.41 w.	55
Bluestack, Mt.	*Ireland*	54.36 N.	8.4 w.	17
Bluff	*New Zealand*	46.33 S.	168.10 E.	61
Blumenau	*Brazil*	26.57 S.	49.1 w.	56
Blyth and River	*England*	55.7 N.	1.31 w.	14
Boa Vista	*Brazil*	5.50 S.	48.30 w.	56
Bober River	*Germany*	51.50 N.	15.16 E.	21
Bobruisk	*Russia*	53.8 N.	29.12 E.	29
Bochetta Pass	*Italy*	44.40 N.	8.55 E.	24
Bochnia	*Austria*	50.0 N.	20.30 E.	22
Bochum	*Germany*	51.29 N.	7.13 E.	21
Bode River	*Germany*	51.52 N.	11.40 E.	21
Boden See (Lake of Constance)	*Germany*	47.40 N.	9.20 E.	23
Boderg, Lough	*Ireland*	53.53 N.	8.0 w.	17
Bodmin	*England*	50.28 N.	4.44 w.	14
Bofin, Lough	*Ireland*	53.51 N.	7.57 w.	17
Bogan River	*N. South Wales*	30.50 S.	147.0 E.	60
Bognor	*England*	50.47 N.	0.40 w.	14
Bogoslovsk	*Russia*	59.53 N.	60.3 E.	29
Bogota	*Colombia*	4.43 N.	74.12 w.	56
Bogra	*Bengal*	24.51 N.	89.26 E.	38
Bogragh Mts.	*Ireland*	52.2 N.	8.56 w.	17
Bohemia	*Austria-Hungary*	50.0 N.	14.30 E.	22
Böhmer Wald	*Austria*	49.0 N.	13.0 E.	22
Boiestown	*New Brunswick*	46.31 N.	66.29 w.	49
Boisé City	*Idaho, U.S.*	43.47 N.	116.0 w.	53
Bois-le-Duc	*Netherlands*	51.42 N.	5.18 E.	18
Bojador, Cape	*N. W. Africa*	26.0 N.	14.25 w.	43
Bokhara	*Asiatic Russia*	40.0 N.	62.0 E.	30
Bolan Pass	*Afghanistan*	29.50 N.	67.20 E.	32
Bolivar	*Venezuela*	8.8 N.	63.57 w.	56
Bolivia Rep.	*South America*	18.0 S.	65.0 w.	56
Bolmen Lake	*Sweden*	56.50 N.	12.45 E.	28
Bolobo	*Congo State*	2.5 S.	16.30 E.	45
Bologna	*Italy*	44.30 N.	11.20 E.	24
Bolsena Lake	*Italy*	42.37 N.	11.55 E.	24
Bolson de Mapimi	*Mexico*	27.15 N.	104.0 w.	54
Bolton	*England*	53.34 N.	2.26 w.	14
Bolus Head	*Ireland*	51.47 N.	10.16 w.	17
Boma	*Congo State*	0.55 S.	13.20 E.	45
Bombay	*Bombay*	18.55 N.	72.54 E.	39
Bombay Pres.	*India*	20.0 N.	74.0 E.	39
Bömelö	*Norway*	59.40 N.	5.15 E.	28
Bon, Cape	*North Africa*	37.5 N.	11.2 E.	43
Bona	*Algeria*	36.54 N.	7.48 E.	43
Bonai Garh	*Bengal*	21.49 N.	85.0 E.	38
Bonar Bridge	*Scotland*	57.53 N.	4.20 w.	16
Bonaventure, co.	*Quebec*	48.15 N.	66.0 w.	51
Bonaventure I.	*Quebec*	48.31 N.	64.9 w.	51
Bonavista, dist.	*Newfoundland*	48.40 N.	53.10 w.	49
Bonavista Bay	*Newfoundland*	48.50 N.	53.20 w.	49

		Lat.	Long.	Map
Bonavista, Cape	*Newfoundland*	48.43 N.	53.9 w.	49
Bo'ness	*Scotland*	56.1 N.	3.36 w.	16
Bonga	*Abyssinia*	7.20 N.	36.50 E.	43
Boni, Gulf of	*Celebes, E. Indies*	4.0 S.	120.55 E.	57
Bonifacio	*France*	41.23 N.	9.8 E.	20
Bonifacio, Str. of	*Italy*	41.18 N.	9.10 E.	24
Bonin Islands	*Japan*	27.45 N.	142.0 E.	42
Bonn	*Germany*	50.43 N.	7.5 E.	21
Bonne Bay	*Newfoundland*	49.35 N.	58.5 w.	49
Bonny Town	*West Africa*	4.30 N.	7.23 E.	43
Booley Range	*Ireland*	52.24 N.	7.5 w.	17
Booneville	*Missouri, U.S.*	38.58 N.	92.53 w.	53
Boothia	*Brit. N. America*	70.30 N.	95.0 w.	48
Boothia, Gulf of	*Brit. N. America*	70.40 N.	90.30 w.	48
Bootle	*England*	54.17 N.	3.22 w.	14
Bordeaux	*France*	44.50 N.	0.31 w.	20
Borgholm	*Sweden*	56.50 N.	16.43 E.	28
Borgne, Lake	*Louisiana, U.S.*	30.5 N.	89.37 w.	53
Borgo Pass	*Hungary*	47.18 N.	25.0 E.	22
Borgo San Donino	*Italy*	43.25 N.	11.58 E.	24
Borgsjö	*Sweden*	62.30 N.	15.59 E.	28
Borisoglebsk	*Russia*	51.23 N.	42.13 E.	29
Borisov	*Russia*	54.12 N.	28.28 E.	29
Borja	*Brazil*	28.33 S.	55.32 w.	56
Borkum Island	*Germany*	53.36 N.	6.45 E.	21
Borneo	*East Indies*	0.0	114.0 E.	57
Borneo, Brit. N.	*East Indies*	5.0 N.	117.0 E.	57
Bornholm I.	*Denmark*	55.10 N.	15.0 E.	19
Bornu, country	*W. Africa*	12.15 N.	12.0 E.	43
Borodino	*Russia*	55.33 N.	35.47 E.	29
Boroughbridge	*England*	54.6 N.	1.24 w.	14
Bosna River	*Bosnia*	44.0 N.	18.2 E.	22
Bosna Serai	*Bosnia*	43.54 N.	18.30 E.	22
Bosnia	*Austria-Hungary*	44.20 N.	17.0 E.	22
Bosporus, Strait	*Turkey*	41.5 N.	29.5 E.	25
Boston	*England*	52.58 N.	0.1 w.	14
Boston	*Massachusetts*	42.20 N.	71.3 w.	53
Boston Mts.	*Arkansas, U.S.*	35.52 N.	93.45 w.	53
Bosworth	*England*	52.37 N.	1.24 w.	16
Botany Bay	*N. South Wales*	34.0 S.	151.13 E.	60
Bothnia, Gulf of	*Sweden*	62.0 N.	20.0 E.	28
Bothwell	*Scotland*	55.49 N.	4.4 w.	16
Botoshani	*Rumania*	47.25 N.	26.41 E.	25
Bouches du Rhône, dep.	*France*	43.35 N.	5.0 E.	20
Bougainville I.	*Solomon Islands*	6.44 S.	155.40 E.	58
Bougie Island	*Algeria*	36.44 N.	5.4 E.	43
Boularderie Is.	*Nova Scotia*	46.14 N.	60.25 w.	49
Boulogne	*France*	50.43 N.	1.35 E.	20
Bourbonnais, old province	*France*	46.25 N.	3.0 E.	20
Bourg	*France*	46.12 N.	5.13 E.	20
Bourges	*France*	47.4 N.	2.24 E.	20
Bourgueuf	*France*	47.2 N.	1.57 w.	20
Bourke, Fort	*N. South Wales*	30.12 S.	145.40 E.	60
Bourn	*England*	52.47 N.	0.24 w.	14
Bournemouth	*England*	50.43 N.	1.53 w.	14
Bourtanger Moor	*Germany*	52.53 N.	7.5 E.	21
Bourton	*England*	51.54 N.	1.46 w.	14
Boussac	*France*	46.21 N.	2.13 E.	20
Bow River	*Alberta*	51.0 N.	114.0 w.	52
Bowen	*Queensland*	20.1 S.	148.16 E.	59
Bowfell (Mt.)	*England*	54.20 N.	2.25 w.	14
Bowling	*Scotland*	55.51 N.	4.31 w.	16
Bowling Green B.	*Queensland*	19.17 S.	147.25 E.	59
Bowmore	*Scotland*	55.45 N.	6.17 w.	16
Boyana River	*Turkey*	41.52 N.	19.17 E.	25
Boyer River	*Iowa, U.S.*	41.55 N.	95.30 w.	53
Boyle	*Ireland*	53.58 N.	8.18 w.	17
Boyne River	*Ireland*	53.43 N.	6.16 w.	17
Bozeman	*Montana, U.S.*	45.35 N.	111.0 w.	53
Bozen	*Austria*	46.31 N.	11.21 E.	22
Brabant, N., prov.	*Netherlands*	51.32 N.	5.0 E.	18
Brabant, S., prov.	*Belgium*	50.45 N.	4.30 E.	18
Bracadale	*Scotland*	57.22 N.	6.24 w.	16
Bracadale, Loch	*Scotland*	57.19 N.	6.27 w.	16
Bracciano, Lake	*Italy*	42.8 N.	12.13 E.	24
Brackley	*England*	52.2 N.	1.8 w.	14
Bradano River	*Italy*	40.40 N.	16.35 E.	24
Bradford	*England*	51.11 N.	3.11 w.	14
Bradford	*England*	53.48 N.	1.45 w.	14
Bradley's Sta.	*Anticosti Island*	49.9 N.	62.31 w.	49
Braemar	*Scotland*	57.0 N.	3.25 w.	16
Braeriach, Mt.	*Scotland*	57.3 N.	3.45 w.	16
Braga	*Portugal*	41.35 N.	8.21 w.	26
Bragado	*Argentine Rep.*	35.20 S.	60.20 w.	56
Bragança	*Portugal*	41.50 N.	6.46 w.	26
Braganza	*Brazil*	0.55 S.	46.55 w.	56
Brahe River	*Germany*	53.15 N.	17.57 E.	21
Brahmaputra R.	*Bengal*	24.35 N.	90.25 E.	38
Brahmaputra R.	*Tibet*	29.35 N.	90.0 E.	42
Braich-y-Pwll	*Wales*	52.47 N.	4.47 w.	14
Braila	*Roumania*	45.17 N.	27.55 E.	25
Brainerd	*Minnesota, U.S.*	46.26 N.	94.8 w.	53
Braintree	*England*	51.53 N.	0.33 E.	14
Brampton	*Ontario*	43.40 N.	79.51 w.	51
Branco, Cape	*Brazil*	7.5 S.	34.55 w.	56
Branco River	*Brazil*	1.0 N.	61.30 w.	56
Brandenburg	*Germany*	52.26 N.	12.32 E.	21
Brandenburg, prov.	*Germany*	52.35 N.	14.0 E.	21
Brandon	*England*	52.27 N.	0.37 E.	14
Brandon Bay	*Ireland*	52.16 N.	10.5 w.	17
Brandon Head	*Ireland*	52.16 N.	10.15 w.	17
Brandon Hill	*Ireland*	52.31 N.	7.0 w.	17
Brandon Hill	*Ireland*	52.16 N.	10.14 w.	17
Brant, co.	*Ontario*	43.8 N.	80.20 w.	51
Brantford	*Ontario*	43.8 N.	80.21 w.	51
Bras d' Or, Lake	*Nova Scotia*	45.50 N.	60.50 w.	49
Brass	*West Africa*	4.28 N.	6.38 E.	43
Brattleboro	*Vermont, U.S.*	42.48 N.	72.34 w.	53
Braunsberg	*Germany*	54.23 N.	19.50 E.	21
Bray	*Ireland*	53.12 N.	6.5 w.	17
Bray Head	*Ireland*	51.53 N.	10.26 w.	17
Brazil, Rep.	*South America*	10.0 S.	55.0 w.	56
Brazos River	*Texas, U.S.*	30.50 N.	96.34 w.	53
Brazza Island	*Austria*	43.19 N.	16.40 E.	22
Brazzaville	*Congo State*	4.25 S.	15.22 E.	45
Breadalbane, dist.	*Scotland*	56.30 N.	4.15 w.	16
Breakheart Pt.	*Newfoundland*	48.10 N.	52.59 w.	49
Brechin	*Scotland*	56.44 N.	2.39 w.	16
Breckenridge	*Minnesota, U.S.*	46.16 N.	96.23 w.	53
Brecknock Beacon	*Wales*	51.7 N.	3.23 w.	14
Brecon	*Wales*	51.57 N.	3.23 w.	14
Breda	*Netherlands*	51.35 N.	4.46 E.	18
Brede River	*England*	50.59 N.	0.30 E.	14
Bregenz	*Switzerland*	47.28 N.	9.45 E.	23
Brejo	*Brazil*	3.55 S.	42.15 w.	56
Bremen	*Germany*	53.28 N.	9.0 E.	21
Bremerhaven	*Germany*	53.32 N.	8.34 E.	21
Brenner Pass	*Austria*	47.3 N.	11.37 E.	22
Brenta River	*Italy*	45.26 N.	11.48 E.	24
Brentford	*England*	51.29 N.	0.18 w.	14
Brentford	*Ontario*	44.10 N.	79.30 w.	51
Brentwood	*England*	51.37 N.	0.18 E.	14
Brenzlau	*Germany*	53.20 N.	13.50 E.	21
Brescia	*Italy*	45.33 N.	10.15 E.	24
Breslau	*Germany*	51.6 N.	17.2 E.	21
Bressuire	*France*	46.51 N.	0.30 w.	20
Brest	*France*	48.23 N.	4.27 w.	20
Brest-Litovsk	*Russia*	52.15 N.	29.0 E.	29
Breton, Cape	*Nova Scotia*	45.56 N.	59.46 w.	49
Brett, Cape	*New Zealand*	35.10 S.	174.22 E	61
Briançon	*France*	44.56 N.	6.35 E.	20
Briansk	*Russia*	53.14 N.	34.23 E.	29
Bride River	*Ireland*	52.5 N.	8.12 w.	17
Bridge of Allan	*Scotland*	56.9 N.	3.57 w.	16
Bridgend	*Wales*	51.31 N.	3.34 w.	14
Bridgenorth	*England*	52.33 N.	2.25 w.	14
Bridgeport	*Connecticut, U.S.*	41.14 N.	73.26 w.	53
Bridgewater	*Nova Scotia*	44.25 N.	64.20 w.	49
Bridgewater	*England*	51.8 N.	3.7 w.	14
Bridgewater Bay	*England*	51.17 N.	3.8 w.	14
Bridlington	*England*	54.6 N.	0.12 w.	14
Bridport	*England*	50.44 N.	2.45 w.	14
Brieg	*Germany*	50.51 N.	17.29 E.	21
Brielle	*Holland*	51.55 N.	4.10 E.	21
Brienz Lake	*Switzerland*	46.45 N.	8.0 E.	23
Brierley Hill	*England*	52.30 N.	2.10 w.	14
Bries	*Hungary*	48.50 N.	19.39 E.	22
Brighton	*England*	50.49 N.	0.8 w.	14
Brighton	*Tasmania*	42.43 S.	147.16 E.	61
Brindisi	*Italy*	40.40 N.	18.1 E.	24
Brioude	*France*	45.17 N.	3.24 E.	20
Brisbane	*Queensland*	27.28 S.	153.2 E.	59
Brisbane River	*Queensland*	27.25 S.	152.40 E.	59
Bristol	*England*	51.28 N.	2.35 w.	14
Bristol Channel	*England*	51.20 N.	4.0 w.	14
Brit. Baluchistan	*India*	30.0 N.	68.0 E.	35
British Columbia	*Canada*	55.0 N.	125.0 w.	48
British Guiana	*South America*	5.0 N.	59.0 w.	56
British N. Borneo	*East Indies*	5.0 N.	117.0 E.	57
Brittany, old pr.	*France*	48.10 N.	2.40 w.	20
Brives	*France*	45.9 N.	1.33 E.	20
Brixen	*Austria*	46.44 N.	11.37 E.	22
Brixham	*England*	50.23 N.	3.31 w.	14
Broach	*Bombay*	21.43 N.	73.2 E.	39
Broad Bay	*Scotland*	58.15 N.	6.17 E.	16
Broad Haven	*Ireland*	54.17 N.	9.45 w.	17
Broad Law	*Scotland*	55.30 N.	3.21 w.	16
Broad River	*S. Carolina, U.S.*	35.0 N.	81.18 w.	53
Broad Sound	*Queensland*	22.0 S.	149.50 E.	59
Broadford	*Scotland*	57.15 N.	5.56 w.	16
Brocken, Mount	*Germany*	51.50 N.	10.38 E.	21
Brockville	*Ontario*	44.37 N.	75.46 w.	51
Brod	*Hungary*	45.8 N.	18.0 E.	22
Brod, Bosnisch	*Bosnia*	45.8 N.	18.2 E.	22
Brodick	*Scotland*	55.36 N.	5.9 w.	16
Brody	*Austria*	50.7 N.	25.10 E.	22
Broken Hill	*New S. Wales*	30.58 S.	141.21 E.	60
Bromberg	*Germany*	53.7 N.	18.0 E.	21
Brome	*Quebec*	45.11 N.	72.40 w.	51
Bromsgrove	*England*	52.22 N.	2.4 w.	14
Bromyard	*England*	52.13 N.	2.30 w.	14
Brön Islands	*Norway*	65.29 N.	12.2 E.	28
Brooklyn	*New York, U.S.*	40.41 N.	73.55 w.	53
Broom, Loch	*Scotland*	57.55 N.	5.14 w.	16
Broome	*West Australia*	18.0 S.	122.15 E.	59
Brora	*Scotland*	58.1 N.	3.52 w.	16
Brora River	*Scotland*	58.5 N.	4.0 w.	16
Broseley	*England*	52.37 N.	2.29 w.	14
Brosna River	*Ireland*	53.28 N.	7.28 w.	17
Brosna, Little, R.	*Ireland*	53.0 N.	7.58 w.	17
Broughton	*England*	54.14 N.	2.56 w.	14
Broughton Bay	*Corea*	39.10 N.	128.0 E.	42
Broughton Strait	*Corea*	35.0 N.	129.0 E.	42
Broughty-Ferry	*Scotland*	56.28 N.	2.52 w.	16
Brown, Mount	*Brit. Columbia*	52.40 N.	118.36 w.	52
Brown Willy, hill	*England*	50.36 N.	4.35 w.	14
Brownsville	*Texas, U.S.*	25.53 N.	97.26 w.	53
Brownville	*Nebraska, U.S.*	40.24 N.	95.36 w.	53
Bruce, co.	*Ontario*	44.20 N.	81.25 w.	51
Bruce Mines	*Ontario*	46.20 N.	83.59 w.	51
Bruce, Mount	*West Australia*	22.30 S.	118.20 E.	59
Bruck	*Austria*	49.25 N.	15.16 E.	22
Bruff	*Ireland*	52.28 N.	8.32 w.	17
Bruges	*Belgium*	51.13 N.	3.14 E.	21
Brunei, district	*Borneo*	4.30 N.	115.0 E.	57
Brunet Island	*Newfoundland*	47.16 N.	56.0 w.	49
Bruni Island, S.	*Tasmania*	43.22 S.	147.20 E.	61
Brünig Pass	*Switzerland*	46.46 N.	8.9 E.	23
Brünn	*Austria*	49.12 N.	16.37 E.	22
Brunswick	*Georgia, U.S.*	31.11 N.	81.33 w.	53
Brunswick	*Germany*	52.16 N.	10.31 E.	21
Brunswick Bay	*West Australia*	15.20 S.	124.50 E.	59
Brunswick, duchy	*Germany*	51.53 N.	9.58 E.	21
Brusa	*Asiatic Turkey*	40.11 N.	29.2 E.	31
Brussels	*Belgium*	50.51 N.	4.22 E.	18
Brüster Ort	*Germany*	54.57 N.	19.59 E.	21
Bruton	*England*	51.7 N.	2.27 w.	14
Brzezany	*Austria*	49.28 N.	24.57 E.	22
Buachaille Etive	*Scotland*	56.36 N.	4.53 w.	16
Bucaramanga	*Colombia*	7.0 N.	73.0 w.	56
Buccaneer Arch.	*West Australia*	16.0 S.	123.15 E.	59
Buchan	*Scotland*	57.37 N.	2.10 w.	16
Buchan Ness	*Scotland*	57.28 N.	1.46 w.	16
Bückeburg	*Germany*	52.16 N.	9.2 E.	21
Buckhannon	*W. Virginia, U.S.*	38.55 N.	80.8 w.	53
Buckie	*Scotland*	57.41 N.	2.58 w.	16
Buckingham	*England*	52.0 N.	0.59 w.	14
Buckingham, co.	*England*	51.40 N.	0.50 w.	14
Buckingham, co.	*Tasmania*	42.53 S.	146.45 E.	61
Bucks, co.	*England*	52.0 N.	0.59 w.	14
Buctouche River	*New Brunswick*	46.26 N.	64.52 w.	49
Buczacz	*Austria*	49.4 N.	25.23 E.	22
Buda-Pesth	*Hungary*	47.29 N.	19.3 E.	22
Buddon Ness	*Scotland*	56.28 N.	2.45 w.	16
Bude Bay	*England*	50.50 N.	4.37 w.	14
Budrun	*Turkey in Asia*	37.4 N.	27.26 E.	31
Budweis	*Austria*	48.58 N.	14.29 E.	22
Buš	*French Congo*	0.0	12.0 E.	45
Buen Ayre I.	*Venezuela*	12.12 N.	68.25 w.	56
Buenaventura	*Colombia*	3.55 N.	77.3 w.	56
Buenos Ayres	*Argentine Rep.*	34.39 S.	58.23 w.	56
Buffalo	*New York, U.S.*	42.52 N.	78.54 w.	53
Buffalo	*Wyoming, U.S.*	44.20 N.	106.40 w.	53
Bug River	*Russia*	52.30 N.	23.45 E.	29
Builth	*Wales*	52.9 N.	3.24 w.	14
Buitenzorg	*Java*	6.30 S.	106.48 E.	57
Bujalance	*Spain*	37.53 N.	4.24 w.	26
Bukarest	*Roumania*	44.25 N.	26.5 E.	25
Bukke Fjord	*Norway*	59.14 N.	5.30 E.	28
Bukowina	*Austria*	48.0 N.	25.30 E.	22
Bulandshahr	*N. W. Provinces*	28.24 N.	77.54 E.	38
Bulawayo	*Matabeleland, Brit. S. Africa*	20.2 S.	28.58 E.	44
Bulgaria, prin.	*Europe*	43.20 N.	25.0 E.	25
Buller River	*New Zealand*	41.47 S.	171.50 E.	61
Buloo Creek	*Queensland*	27.0 S.	144.0 E.	59
Buncrana	*Ireland*	55.9 N.	7.28 w.	17
Bundaberg	*Queensland*	24.50 S.	152.16 E.	59
Bundelkhand	*Central India*	24.50 N.	80.0 E.	38
Bunder-Abbas	*Persia*	27.13 N.	56.23 E.	32
Bundi	*Rajputana*	25.27 N.	75.41 E.	37
Bundoran	*Ireland*	54.29 N.	8.15 w.	17
Bungay	*England*	52.57 N.	1.26 E.	14
Bungo Strait	*Japan*	33.0 N.	131.35 E.	42
Bungs Berg	*Germany*	54.12 N.	10.54 E.	21
Buntingford	*England*	51.58 N.	0.3 w.	14
Burdekin River	*Queensland*	20.36 S.	147.10 E.	59
Bure River	*England*	52.38 N.	1.37 E.	14
Burg	*Germany*	54.26 N.	11.12 E.	21
Burgas	*E. Roumelia*	42.30 N.	27.30 E.	25
Burghead	*Scotland*	57.42 N.	3.30 w.	16
Bürglen	*Switzerland*	47.33 N.	9.7 E.	23
Burgos	*Spain*	42.21 N.	3.42 w.	26
Burgundy, old prov.	*France*	46.50 N.	5.0 E.	20
Burha	*Cent. Provinces*	21.48 N.	80.14 E.	38
Burin, dist.	*Newfoundland*	47.3 N.	55.9 w.	49
Burketown	*Queensland*	17.52 S.	139.50 E.	59
Burlington	*Iowa, U.S.*	40.44 N.	91.17 w.	53
Burlington	*Vermont, U.S.*	44.29 N.	73.13 w.	53
Burma, Lower	*Farther India*	18.0 N.	96.0 E.	41
Burma, Upper	*Farther India*	24.0 N.	96.0 E.	41
Burnett River	*Queensland*	25.10 S.	152.6 E.	59
Burnham	*England*	51.37 N.	0.49 E.	14
Burnham	*England*	51.14 N.	3.0 w.	14
Burnham Thorpe	*England*	52.57 N.	0.45 E.	14
Burnley	*England*	53.48 N.	2.15 w.	14
Burntisland	*Scotland*	56.4 N.	3.14 w.	16
Burra Burra	*South Australia*	33.42 S.	138.59 E.	59
Burra Island	*Scotland*	60.4 N.	1.19 w.	16
Burrard Inlet	*British Columbia*	49.17 N.	123.0 w.	52

		Lat.	Long.	Map
Burrow Head	*Scotland*	54.41 N.	4.23 W.	16
Burry Inlet	*Wales*	51.38 N.	4.16 W.	14
Burslem	*England*	53.3 N.	2.12 W.	14
Burton	*New Brunswick*	46.0 N.	66.45 W.	49
Burton-upon-Trent	*England*	52.48 N.	1.39 W.	14
Buru Island	*Moluccas*	3.30 S.	126.30 E.	57
Bury	*England*	53.35 N.	2.18 W.	14
Bury St. Edmunds	*England*	52.15 N.	0.43 E.	14
Bush River	*Ireland*	55.7 N.	6.27 W.	17
Bushire	*Persia*	28.59 N.	50.50 E.	32
Bushman Land	*South Africa*	29.37 S.	19.40 E.	46
Bussa	*Sokoto*	10.45 N.	4.22 E.	43
Bussaco	*Portugal*	40.24 N.	8.14 W.	26
Bussang	*Sokoto*	10.15 N.	4.22 E.	43
Busselton	*West Australia*	33.38 S.	115.21 E.	59
Bussora	*Asiatic Turkey*	30.30 N.	47.50 E.	31
Busuluk	*Russia*	52.48 N.	52.14 E.	29
Bute, co.	*Scotland*	55.40 N.	5.10 W.	16
Bute Island	*Scotland*	55.50 N.	5.5 W.	16
Bute Sound	*Scotland*	55.43 N.	5.8 W.	16
Butt of Lewis	*Scotland*	58.31 N.	6.14 W.	16
Butte City	*Montana, U.S.*	46.0 N.	112.30 W.	53
Buxton	*England*	53.15 N.	1.55 W.	14
Byam Martin I.	*Brit. N. America*	73.30 N.	79.0 W.	48
Bynoe Harbour	*N. Territory, S. Australia*	12.40 S.	130.30 E.	59
Byron, Cape	*N. South Wales*	28.39 S.	153.38 E.	60
Byron Island	*Gilbert Islands*	1.25 S.	177.54 E	58
Byron Island	*Nova Scotia*	47.50 N.	61.30 W.	49
Cabes and Gulf	*Algeria*	33.53 N.	10.4 E.	43
Cabeza	*Spain*	38.36 N.	5.31 W.	26
Cabinda	*West Africa*	0.40 S.	11.5 E.	43
Cabot	*Quebec*	48.33 N.	67.53 W.	51
Cabrera Island	*Spain*	39.5 N.	2.55 E.	26
Cabriel River	*Spain*	39.25 N.	1.32 W.	26
Cabrobo	*Brazil*	8.30 S.	39.20 W.	56
Cabul (Kabul)	*Afghanistan*	34.30 N.	69.18 E.	32
Caceres	*Spain*	39.25 N.	6.19 W.	26
Cachapoyas	*Peru*	6.15 S.	77.41 W.	56
Cachinal	*Chile*	25.1 S.	69.38 W.	56
Caconda	*West Africa*	14.4 S.	15.32 E.	43
Cadenabbia	*Italy*	45.59 N.	9.14 E.	24
Cader Idris, Mt.	*Wales*	52.42 N.	3.54 W.	14
Cadiz	*Spain*	36.33 N.	6.17 W.	26
Caen	*France*	49.11 N.	0.21 W.	20
Caerleon	*England*	51.37 N.	2.58 W.	14
Cagliari	*Italy*	39.13 N.	9.6 E.	24
Cagliari, Gulf of	*Italy*	39.8 N.	9.15 E.	24
Caguan	*Colombia*	2.0 N.	74.45 W.	56
Caguan River	*Colombia*	1.0 N.	73.20 W.	56
Caha Mountains	*Ireland*	51.45 N.	9.42 W.	17
Caher	*Ireland*	52.22 N.	7.55 W.	17
Cahersiveen	*Ireland*	51.57 N.	10.13 W.	17
Cahore Point	*Ireland*	52.33 N.	6.12 W.	17
Cahors	*France*	44.26 N.	1.27 E.	20
Caicos Islands	*West Indies*	21.31 N.	71.32 W.	55
Cairn Gorm	*Scotland*	57.7 N.	3.40 W.	16
Cairn Table	*Scotland*	55.30 N.	3.58 W.	16
Cairnsmuir	*Scotland*	55.15 N.	4.13 W.	16
Cairntoul	*Scotland*	57.3 N.	3.42 W.	16
Cairo	*Egypt*	30.2 N.	31.15 E.	44
Cairo	*Illinois, U.S.*	37.0 N.	89.10 W.	53
Caistor	*England*	52.34 N.	0.42 E.	14
Caithness, co.	*Scotland*	58.25 N.	3.30 W.	16
Caithness, Ord of	*Scotland*	58.10 N.	3.31 W.	16
Cajamarca	*Peru*	7.6 S.	78.35 W.	56
Calabar, Old, R.	*West Africa*	4.34 N.	8.27 E.	43
Calabozo	*Venezuela*	8.58 N.	67.35 W.	56
Calabria, div.	*Italy*	39.5 N.	16.30 E.	24
Calais	*France*	50.57 N.	1.50 E.	20
Calais	*Maine, U.S.*	45.9 N.	67.19 W.	53
Calama	*Chile*	22.25 S.	69.4 W.	56
Calatayud	*Spain*	41.25 N.	1.40 W.	26
Calcutta	*Bengal*	22.34 N.	88.24 E.	38
Calder, Mid	*Scotland*	55.54 N.	3.30 W.	16
Calder, West	*Scotland*	55.52 N.	3.35 W.	16
Caldera	*Chile*	27.5 S.	70.56 W.	56
Caldew River	*England*	54.57 N.	2.59 W.	14
Caldy Island	*Wales*	51.37 N.	4.42 W.	14
Caledon River	*South Africa*	29.30 S.	27.20 E.	46
Caledonia	*Ontario*	43.3 N.	80.4 W.	51
Caledonian Canal	*Scotland*	57.5 N.	4.50 W.	16
Calewatta River	*N. South Wales*	31.30 S.	143.17 E.	60
Calf of Man	*Isle of Man*	54.3 N.	4.49 W.	14
Calgary	*Alberta*	51.15 N.	114.30 W.	52
Cali	*Colombia*	3.25 N.	76.45 W.	56
Calicut	*Madras*	11.15 N.	75.49 E.	40
California, state	*United States*	36.0 N.	120.0 W.	53
California, G. of	*Mexico*	27.30 N.	111.30 W.	54
Callan	*Ireland*	52.33 N.	7.23 W.	17
Callander	*Scotland*	56.14 N.	4.12 W.	16
Callao	*Peru*	12.2 S.	77.10 W.	56
Callaqui Vol	*Chile*	38.32 S.	71.22 W.	56
Calleria	*Peru*	6.10 S.	74.14 W.	56
Calne	*England*	51.27 N.	2.0 W.	14
Caloosahachee R.	*Florida, U.S.*	26.35 N.	81.40 W.	53
Caltagirone	*Italy*	37.12 N.	14.33 E.	24
Caltanisetta	*Italy*	37.27 N.	14.2 E.	24
Caltura	*Ceylon*	6.34 N.	79.59 E.	40
Calvados, dep.	*France*	49.5 N.	0.20 W.	20
Calvi	*France*	42.34 N.	8.44 E.	20
Calvinia	*South Africa*	31.25 S.	19.42 E.	46
Cam River	*Cambridge*	52.10 N.	0.5 E.	14
Camargo	*Bolivia*	20.50 S.	64.58 W.	56
Camarones Bay	*Argentine Rep.*	44.50 S.	64.50 W.	56
Cambay	*Bombay*	22.18 N.	72.40 E.	39
Cambay, Gulf of	*Bombay*	22.0 N.	72.0 E.	39
Cambodia	*Asia*	12.0 N.	105.0 E.	41
Cambodia, Cape	*Cambodia*	8.36 N.	104.40 E.	41
Camborne	*England*	50.13 N.	5.18 W.	14
Cambrai	*France*	50.10 N.	3.12 E.	20
Cambrian Mts.	*Wales*	52.20 N.	3.40 W.	14
Cambridge	*England*	52.13 N.	0.6 E.	14
Cambridge, co.	*England*	52.13 N.	0.6 E.	14
Cambridge	*Maryland, U.S.*	38.31 N.	76.16 W.	53
Cambridge	*Massachusetts*	42.19 N.	71.6 W.	53
Cambridge Gulf	*West Australia*	14.0 S.	128.0 E.	59
Camden	*Arkansas, U.S.*	33.33 N.	92.49 W.	53
Camden	*S. Carolina, U.S.*	34.17 N.	80.27 W.	53
Camel River	*England*	50.33 N.	4.41 W.	14
Cameroons	*W. Africa*	3.40 N.	12.0 E.	43
Cameroons, Mt.	*W. Africa*	4.40 N.	9.30 E.	43
Camlin River	*Ireland*	53.45 N.	7.52 W.	17
Campanhia	*Brazil*	21.53 S.	45.11 W.	56
Campania, div.	*Italy*	41.0 N.	15.0 E.	24
Campania	*Italy*	41.0 N.	14.0 E.	24
Campaspe River	*Victoria*	36.30 S.	144.36 E.	60
Campbell, Cape	*New Zealand*	41.46 S.	174.17 E.	61
Campbell Island	*S. Pacific Ocean*	52.0 S.	169.0 E.	10
Campbell Town	*Tasmania*	41.55 S.	147.30 E.	61
Campbelltown	*New Zealand*	46.37 S.	168.15 E.	61
Campbeltown	*Scotland*	55.26 N.	5.36 W.	16
Campeachy Bay	*Mexico*	20.0 N.	93.30 W.	54
Camperdown	*Holland*	52.43 N.	4.38 E.	18
Campidano	*Italy*	39.30 N.	8.53 E.	24
Campine	*Netherlands*	51.15 N.	5.15 E.	18
Campobasso	*Italy*	41.33 N.	14.41 E.	24
Campo-Formio	*Italy*	46.1 N.	13.11 E.	24
Campos	*Brazil*	10.0 S.	53.0 W.	56
Campsie Fells	*Scotland*	56.1 N.	4.13 W.	16
Canadian Pacific Railway	*Canada*	50.0 N.	110.0 W.	48
Canadian River	*Indian Ter., U.S.*	35.22 N.	94.52 W.	53
Canary Islands	*Atlantic Ocean*	28.20 N.	16.30 W.	43
Canaveral, Cape	*Florida, U.S.*	28.28 N.	80.33 W.	53
Candelaria	*Nevada, U.S.*	38.5 N.	117.40 W.	53
Candia	*Crete*	35.21 N.	25.7 E.	25
Candia Island	*Mediterranean*	35.15 N.	25.0 E.	25
Canea	*Candia Island*	35.30 N.	24.1 E.	25
Cangas	*Spain*	43.14 N.	6.29 W.	26
Canigou, Mount	*France*	42.31 N.	2.30 E.	20
Canna Island	*Scotland*	57.5 N.	6.30 W.	16
Cannanore	*Madras*	11.51 N.	75.25 E.	40
Cannes	*France*	43.32 N.	6.56 E.	20
Cannouchee R.	*Georgia, U.S.*	32.20 N.	82.6 W.	53
Canossa	*Italy*	44.34 N.	10.27 E.	24
Canso, Cape	*Nova Scotia*	45.14 N.	61.0 W.	49
Canso, Strait of	*Nova Scotia*	45.35 N.	61.20 W.	49
Cantabrian Mts.	*Spain*	43.0 N.	6.0 W.	26
Cantal, dep.	*France*	45.0 N.	2.40 E.	20
Cantal, Plomb du	*France*	45.3 N.	2.45 E.	20
Canterbury	*England*	51.16 N.	1.5 W.	14
Canterbury Bight	*New Zealand*	44.25 S.	171.40 E.	61
Canterbury, prov.	*New Zealand*	43.40 S.	117.10 E.	61
Canton	*China*	23.12 N.	113.15 E.	42
Canton	*Ohio, U.S.*	40.50 N.	81.27 W.	53
Canton River	*China*	22.0 N.	114.0 E.	42
Cantyre, Mull of	*Scotland*	55.18 N.	5.49 W.	16
Cantyre Penin.	*Scotland*	55.40 N.	5.35 W.	16
Canuma	*Brazil*	4.20 S.	59.0 W.	56
Cap Santé	*Quebec*	46.41 N.	71.41 W.	51
Cape Breton, co.	*Nova Scotia*	46.20 N.	60.40 W.	49
Cape Breton I.	*Nova Scotia*	46.20 N.	60.40 W.	49
Cape Coast Cas.	*Gold Coast*	5.10 N.	1.13 W.	43
Cape Colony	*South Africa*	31.0 S.	34.0 E.	46
Cape Fear River	*North Carolina*	34.50 N.	78.38 W.	53
Cape Town	*South Africa*	33.40 S.	18.30 E.	46
Cape Verde Is.	*Atlantic Ocean*	16.30 N.	24.0 W.	50
Cape York Penin.	*Queensland*	14.0 S.	143.0 E.	59
Capella Mts.	*Hungary*	45.0 N.	15.0 E.	22
Capo d'Istria	*Austria*	45.33 N.	13.44 E.	22
Cappoquin	*Ireland*	52.14 N.	7.50 W.	17
Capraja Island	*Italy*	43.2 N.	9.49 E.	24
Caprera Island	*Italy*	41.12 N.	9.27 E.	24
Capri Island	*Italy*	40.32 N.	14.15 E.	24
Capua	*Italy*	41.6 N.	14.14 E.	24
Car Nicobar	*Bay of Bengal*	9.20 N.	92.56 E.	38
Cara, Lough	*Ireland*	53.41 N.	9.15 W.	17
Caracas	*Venezuela*	10.28 N.	67.2 W.	56
Caraquette	*New Brunswick*	47.49 N.	64.56 W.	49
Caraquette Bay	*New Brunswick*	47.55 N.	64.50 W.	49
Caravaca	*Spain*	38.5 N.	1.53 W.	24
Caravellas	*Brazil*	17.40 S.	39.14 W.	56
Carbonara, Cape	*Italy*	39.6 N.	9.31 E.	24
Carboniere	*Newfoundland*	47.45 N.	53.16 W.	49
Carcans, Etang de	*France*	45.10 N.	1.7 W.	20
Carcassonne	*France*	43.12 N.	2.21 E.	20
Cardamom Hills	*Madras*	9.27 N.	76.52 E.	40
Cardiff	*Wales*	51.28 N.	3.10 W.	14
Cardigan	*Wales*	52.5 N.	4.39 W.	14
Cardigan Bay	*Wales*	52.20 N.	4.40 W.	14
Cardona	*Spain*	41.57 N.	1.40 E.	26
Cardwell	*Queensland*	18.15 S.	146.5 E.	59
Cardwell, co.	*Ontario*	44.0 N.	80.0 W.	51
Caribbean Sea	*West Indies*	15.0 N.	70.0 W.	55
Cariboo	*British Columbia*	53.30 N.	121.30 W.	52
Caricari	*Brazil*	1.50 N.	61.0 W.	56
Carinthia, duchy	*Austria*	46.40 N.	14.0 E.	22
Carisbrooke Cas.	*Isle of Wight*	50.42 N.	1.20 W.	14
Carleton	*New Brunswick*	46.20 N.	67.30 W.	49
Carleton, co.	*Ontario*	45.15 N.	75.50 W.	51
Carleton, co.	*New Brunswick*	46.20 N.	67.30 W.	49
Carleton House	*Saskatchewan*	53.0 N.	106.30 W.	52
Carlingford	*Ireland*	54.2 N.	6.12 W.	17
Carlingford L.	*Ireland*	54.3 N.	6.12 W.	17
Carlingford Mt.	*Ireland*	54.4 N.	6.15 W.	17
Carlisle	*England*	54.54 N.	2.55 W.	14
Carlisle	*Quebec*	48.2 N.	65.22 W.	51
Carlow, co.	*Ireland*	52.43 N.	6.50 W.	17
Carlsbad	*Bohemia*	50.13 N.	12.50 E.	22
Carlsruhe	*Germany*	49.0 N.	8.25 E.	21
Carluke	*Scotland*	55.44 N.	3.51 W.	16
Carlyle	*New Zealand*	39.43 S.	174.27 E.	61
Carmarthen	*Wales*	51.52 N.	4.19 W.	14
Carmarthen Bay	*Wales*	51.43 N.	4.32 W.	14
Carmen de Patagones	*Argentine Rep.*	40.50 S.	62.48 W.	56
Carmona	*Spain*	37.29 N.	5.41 W.	26
Carnac	*France*	47.36 N.	3.4 W.	20
Carnarvon	*South Africa*	30.55 S.	22.5 E.	46
Carnarvon	*Wales*	53.9 N.	4.16 W.	14
Carnarvon Bay	*Wales*	53.4 N.	4.30 W.	14
Carnatic	*India*	13.0 N.	79.30 E.	35
Carney	*Ireland*	54.21 N.	8.31 W.	17
Carnforth	*England*	54.7 N.	2.47 W.	14
Carnic Alps	*Austria*	46.42 N.	12.30 E.	22
Carniola	*Austria*	45.58 N.	15.0 E.	22
Carnmore	*Ireland*	54.21 N.	7.18 W.	17
Carnoustie	*Scotland*	56.31 N.	2.41 W.	16
Carnsore Point	*Ireland*	52.10 N.	6.17 W.	17
Carntual	*Ireland*	51.59 N.	9.47 W.	17
Carolina	*Brazil*	6.58 S.	48.10 W.	56
Carolina, North	*United States*	36.0 N.	77.0 W.	53
Carolina, South	*United States*	33.50 N.	82.0 W.	53
Caroni River	*Venezuela*	6.22 N.	63.0 W.	56
Carpathians, Lit.	*Hungary*	48.30 N.	17.5 E.	22
Carpathians, For.	*Hungary*	49.0 N.	23.0 E.	22
Carpentária, G. of	*Queensland, &c.*	15.0 S.	140.0 E.	59
Carrantuohill	*Ireland*	52.0 N.	9.47 W.	17
Carrara	*Italy*	44.5 N.	10.5 E.	24
Carrick	*Scotland*	55.10 N.	4.40 W.	16
Carrickfergus	*Ireland*	54.43 N.	5.48 W.	17
Carrickmacross	*Ireland*	53.58 N.	6.43 W.	17
Carrick-on-Shannon	*Ireland*	53.57 N.	8.5 W.	17
Carrick-on-Suir	*Ireland*	52.21 N.	7.24 W.	17
Carron	*Scotland*	56.2 N.	3.48 W.	16
Carron, Loch	*Scotland*	57.22 N.	5.40 W.	16
Carron River	*Scotland*	57.27 N.	5.23 W.	16
Carronbrook	*Ontario*	43.31 N.	81.24 W.	51
Carrowmore L.	*Ireland*	54.12 N.	9.47 W.	17
Carse of Gowrie	*Scotland*	56.25 N.	3.14 W.	16
Carson	*Nevada, U.S.*	39.20 N.	119.46 W.	53
Carstairs	*Scotland*	55.42 N.	3.42 W.	16
Cartagena	*Colombia*	10.22 N.	75.32 W.	56
Cartagena	*Spain*	37.37 N.	0.55 W.	26
Cartago	*Colombia*	4.38 N.	76.10 W.	56
Carter Fell	*England*	55.21 N.	2.30 W.	14
Cartier	*Ontario*	46.40 N.	81.30 W.	51
Carunhanha	*Brazil*	14.37 S.	44.40 W.	56
Carupano	*Venezuela*	10.36 N.	63.16 W.	56
Carvoeiro, Cape	*Portugal*	39.22 N.	9.23 W.	26
Casale	*Italy*	45.7 N.	8.27 E.	24
Cascade Range	*Brit. Columbia*	52.0 N.	125.0 W.	52
Cascade Range	*Oregon, U.S.*	45.0 N.	122.30 W.	53
Cascade Point	*New Zealand*	44.0 S.	168.18 E.	61
Casco Bay	*Maine, U.S.*	43.43 N.	70.5 W.	53
Cascumpec Bay	*Prince Edward I.*	46.50 N.	64.3 W.	49
Caserta	*Italy*	41.3 N.	14.22 E.	24
Cashel	*Ireland*	52.31 N.	7.53 W.	17
Casiquiare River	*Brazil*	2.30 N.	67.0 W.	56
Casma	*Peru*	9.40 S.	78.16 W.	56
Caspian Sea	*Russia*	43.0 N.	51.0 E.	29
Cassel	*Germany*	51.19 N.	9.31 E.	21
Castellamare	*Italy*	40.42 N.	14.30 E.	24
Castello Branco	*Portugal*	39.52 N.	7.30 W.	26
Castello de Vide	*Portugal*	39.24 N.	7.27 W.	26
Castellon de la Plana	*Spain*	39.59 N.	0.5 W.	26
Castelvetrano	*Italy*	37.41 N.	12.46 E.	24
Castile, New, prov.	*Spain*	39.50 N.	3.0 W.	26
Castile, Old, prov.	*Spain*	42.0 N.	3.40 W.	26
Castle Dawson	*Ireland*	54.46 N.	6.34 W.	17
Castle Donnington	*England*	52.52 N.	1.22 W.	26
Castle Douglas	*Scotland*	54.57 N.	3.56 W.	16
Castle Point	*New Zealand*	40.57 S.	176.12 E.	61
Castle Rising	*England*	52.48 N.	0.28 E.	26
Castlebar	*Ireland*	53.52 N.	9.17 W.	17
Castleblayney	*Ireland*	54.7 N.	6.45 W.	17
Castlecomer	*Ireland*	52.48 N.	7.12 W.	17

		Lat.	Long.	Map
Castlederg	*Tyrone, Ireland*	54.42 N.	7.35 W.	17
Castleisland	*Ireland*	52.14 N.	9.28 W.	17
Castlemaine	*Victoria*	37.4 S.	144.14 E.	60
Castlepollard	*Ireland*	53.41 N.	7.18 W.	17
Castlereagh	*Ireland*	53.47 N.	8.29 W.	17
Castlereagh Bay	*N. Territory, S. Australia*	12.0 S.	134.55 E.	59
Castlereagh R.	*N. South Wales*	30.30 S.	148.17 E.	60
Castleton	*England*	53.21 N.	1.47 W.	14
Castleton	*Scotland*	55.11 N.	2.49 W.	16
Castletown	*Isle of Man*	54.4 N.	4.40 W.	14
Castor	*England*	53.30 N.	0.19 W.	14
Castres	*France*	43.36 N.	2.14 E.	20
Castries, Port	*Santa Lucia*	14.0 N.	61.1 W.	55
Castro	*Brazil*	24.46 S.	50.3 W.	56
Cat Island	*Bahamas*	24.30 N.	75.30 W.	47
Catalão	*Brazil*	18.17 S.	47.30 W.	56
Catalonia, prov.	*Spain*	41.35 N.	2.0 E.	26
Catamarca	*Argentine Rep.*	27.59 S.	67.7 W.	56
Catania	*Italy*	37.28 N.	15.3 E.	24
Catanzaro	*Italy*	38.55 N.	16.37 E.	24
Catastrophe, C.	*South Australia*	35.1 S.	135.54 E.	59
Catawba River	*S. Carolina, U.S.*	34.50 N.	82.20 W.	53
Caterham	*England*	51.17 N.	0.6 W.	14
Catharine Canal	*Russia*	61.0 N.	55.0 E.	29
Cathkin Peak	*Cape Colony*	29.4 S.	29.10 E.	46
Catoche, Cape	*Yucatan, Mexico*	21.33 N.	87.4 W.	54
Catria, Monte	*Italy*	43.27 N.	12.41 E.	24
Catrone	*Italy*	39.8 N.	17.8 E.	24
Catskill Mts.	*New York, U.S.*	42.12 N.	74.20 W.	53
Cattaro	*Austria*	42.23 N.	18.33 E.	22
Cattegat	*Denmark*	56.50 N.	11.0 E.	19
Cauca River	*Colombia*	8.0 N.	75.20 W.	56
Caucasus Mts.	*Russia*	43.0 N.	45.0 E.	29
Caura River	*Venezuela*	5.40 N.	64.30 W.	56
Cauvery River	*Madras*	12.0 N.	75.34 E.	40
Cavado River	*Portugal*	41.32 N.	8.41 W.	26
Cavan and co.	*Ireland*	53.59 N.	7.22 W.	17
Caviani Island	*Brazil*	0.12 N.	50.10 W.	56
Cawdor	*Scotland*	57.32 N.	3.55 W.	16
Cawnpur	*N. W. Provinces*	26.28 N.	80.24 E.	38
Cawston	*England*	52.47 N.	1.9 E.	14
Caxias	*Brazil*	5.7 S.	42.50 W.	56
Cayambe, Mt.	*Ecuador*	0.2 N.	77.38 W.	56
Cayenne	*French Guiana*	4.49 N.	52.18 W.	56
Cayman Islands	*West Indies*	19.20 N.	81.15 W.	55
Cayuga	*Ontario*	42.57 N.	79.56 W.	51
Cayuga Lake	*New York, U.S.*	42.40 N.	76.45 W.	53
Ceara	*Brazil*	3.43 S.	38.4 W.	56
Cedar Keys	*Florida, U.S.*	29.8 N.	83.5 W.	53
Cedar Rapids	*Iowa, U.S.*	41.57 N.	93.30 W.	53
Cedar River	*Iowa, U.S.*	42.30 N.	92.39 W.	53
Cedros Island	*Mexico*	24.37 N.	102.18 W.	54
Cefalu	*Italy*	38.1 N.	14.3 E.	24
Cehegin	*Spain*	38.5 N.	1.48 W.	26
Celbridge	*Ireland*	53.21 N.	6.33 W.	17
Celebes Island	*East Indies*	2.0 S.	120.0 E.	57
Celebes Sea	*East Indies*	3.0 N.	122.0 E.	57
Celle	*Germany*	52.38 N.	10.3 E.	21
Cenis, Mont	*France*	45.17 N.	7.0 E.	20
Central America		12.0 N.	86.0 W.	55
Central City	*Colorado, U.S.*	39.48 N.	105.10 W.	53
Central Mount Stuart	*S. Australia*	22.0 S.	133.0 E.	59
Central Provinces	*India*	22.0 N.	82.0 E.	38
Cephalonia I.	*Greece*	38.15 N.	20.33 E.	25
Ceram Island	*Moluccas*	3.0 S.	130.0 E.	57
Cère River	*France*	44.55 N.	2.13 E.	20
Cerigo Island	*Greece*	36.15 N.	23.0 E.	25
Cerigotto Island	*Greece*	35.50 N.	23.18 E.	25
Cerro de Pasco	*Peru*	10.48 S.	76.12 W.	56
Cerro de San Felipe	*Spain*	40.28 N.	2.5 W.	26
Cerro Nevada	*Argentine Rep.*	35.10 S.	68.50 W.	56
Cervera, Cape	*France*	42.28 N.	3.10 E.	20
Cervin, Mont	*Switzerland*	45.58 N.	7.40 E.	23
Cetigne	*Montenegro*	42.45 N.	19.0 E.	25
Cetina River	*Austria*	43.50 N.	16.45 E.	22
Cette	*France*	43.23 N.	3.42 E.	20
Ceuta	*Morocco*	35.52 N.	5.18 W.	43
Cevennes Mts.	*France*	44.15 N.	3.44 E.	20
Ceylon Island	*Indian Ocean*	8.0 N.	82.0 E.	40
Chad, Lake	*Soudan*	13.30 N.	14.0 E.	43
Chagny	*France*	46.56 N.	4.47 E.	20
Chagos Islands	*Indian Ocean*	5.0 S.	72.0 E.	36
Chagres	*Colombia*	9.18 N.	79.58 W.	56
Chaibasa	*Bengal*	22.33 N.	85.51 E.	38
Chalcidice	*Turkey*	40.25 N.	23.20 E.	25
Chaleur Bay	*New Brunswick*	47.55 N.	65.25 W.	49
Chalkis	*Greece*	38.27 N.	23.36 E.	25
Châlons-sur-Marne	*France*	48.59 N.	4.20 E.	20
Châlons-sur-Saône	*France*	46.47 N.	4.52 E.	20
Chamba	*Kashmir*	32.29 N.	76.10 E.	37
Chambal River	*Rajputana*	24.48 N.	75.26 E.	37
Chamberlain	*S. Dakota, U.S.*	43.53 N.	99.15 W.	53
Chambéry	*France*	45.34 N.	5.54 E.	20
Chambly and co.	*Quebec*	45.27 N.	73.18 W.	51
Chambord	*France*	47.38 N.	1.33 E.	20
Chamen Tagh	*Tibet*	38.0 N.	90.0 E.	42
Chamouni	*France*	45.56 N.	6.51 E.	20
Champagne, old prov.	*France*	48.40 N.	4.25 E.	20
Champlain, co.	*Quebec*	46.50 N.	72.40 W.	51
Champlain, L.	*Vermont, U.S.*	44.30 N.	73.25 W.	53
Chañaral	*Chile*	26.18 S.	70.44 W.	56
Chanda	*Cent. Provinces*	19.56 N.	79.20 E.	38
Chandarnagar	*Bengal*	22.52 N.	88.25 E.	38
Chandausi	*N. W. Provinces*	28.27 N.	78.49 E.	38
Chang-chow	*China*	24.28 N.	117.42 E.	42
Chang-sha	*China*	28.22 N.	112.50 E.	42
Channel Islands	*England*	49.20 N.	2.30 W.	14
Chantilly	*France*	49.9 N.	2.27 E.	20
Chapada	*Brazil*	5.30 S.	45.28 W.	56
Chappell Islands	*Tasmania*	40.17 S.	147.58 E.	61
Chapra	*Bengal*	25.46 N.	84.46 E.	38
Chard	*England*	50.53 N.	2.59 W.	14
Charente, dep.	*France*	45.40 N.	0.10 E.	20
Charente - Inférieure, dep.	*France*	45.45 N.	0.40 W.	20
Charente River	*France*	45.50 N.	0.37 W.	20
Charing	*England*	51.13 N.	0.48 E.	14
Charjui	*Asiatic Russia*	39.0 N.	63.30 E.	30
Charleroi	*Belgium*	50.25 N.	4.27 E.	18
Charles, Cape	*Labrador*	52.14 N.	55.40 W.	49
Charles, Cape	*Virginia, U.S.*	37.5 N.	76.3 W.	53
Charleston	*N. Carolina, U.S.*	35.22 N.	83.30 W.	53
Charleston	*S. Carolina, U.S.*	32.43 N.	79.52 W.	53
Charleston	*West Virginia*	38.21 N.	81.32 W.	53
Charleton Point	*Anticosti Island*	49.40 N.	63.0 W.	49
Charleville	*France*	49.47 N.	4.42 E.	20
Charleville	*Ireland*	52.22 N.	8.41 W.	17
Charleville	*Queensland*	26.55 S.	146.40 E.	59
Charlevoix, co.	*Quebec*	47.40 N.	70.30 W.	51
Charlotte	*N. Carolina, U.S.*	35.17 N.	80.39 W.	53
Charlotte, co.	*New Brunswick*	45.18 N.	67.0 W.	49
Charlotte Harb.	*Florida, U.S.*	26.45 N.	82.17 W.	53
Charlottenburg	*Germany*	52.32 N.	13.17 E.	21
Charlottetown	*Prince Edward I.*	46.14 N.	63.10 W.	49
Charollais, Mts.	*France*	46.5 N.	4.15 E.	20
Charter	*Mashonaland*	18.33 S.	36.30 E.	45
Charters Towers	*Queensland*	20.6 S.	146.6 E.	59
Chartres	*France*	48.26 N.	1.29 E.	20
Chartreuse, Gd.	*France*	45.21 N.	5.51 E.	20
Chateau du Richer	*Quebec*	47.0 N.	71.0 W.	51
Château Gontier	*France*	47.50 N.	0.42 W.	20
Château Salins	*Germany*	48.50 N.	6.31 E.	21
Château-Thierry	*France*	49.2 N.	3.21 E.	20
Châteaubriant	*France*	47.43 N.	1.22 W.	20
Châteaudun	*France*	48.5 N.	1.19 E.	20
Chateauguay, co.	*Quebec*	45.8 N.	73.50 W.	51
Châteauroux	*France*	46.49 N.	1.41 E.	20
Châtellerault	*France*	46.49 N.	0.33 E.	20
Chatham	*England*	51.23 N.	0.32 E.	14
Chatham	*New Brunswick*	47.2 N.	65.31 W.	49
Chatham	*Ontario*	42.27 N.	82.20 W.	51
Chatham Island	*S. Pacific Ocean*	44.20 S.	176.0 E.	10
Chatillon	*France*	47.53 N.	4.33 E.	20
Chattanooga	*Tennessee, U.S.*	35.0 N.	85.21 W.	53
Chaudière	*Quebec*	46.40 N.	71.17 W.	51
Chaudière River	*Quebec*	46.25 N.	71.0 W.	51
Chaumont	*France*	48.6 N.	5.8 E.	20
Chautauqua, L.	*New York, U.S.*	42.12 N.	79.30 W.	53
Chaux de Fonds	*Switzerland*	47.6 N.	6.50 E.	23
Chaves	*Portugal*	41.44 N.	7.33 W.	26
Cheadle	*England*	52.59 N.	1.59 W.	26
Chedabucto Bay	*Nova Scotia*	45.22 N.	61.25 W.	49
Cheddar	*England*	51.17 N.	2.47 W.	26
Cheduba Island	*Lower Burma*	18.40 N.	93.30 E.	41
Che-kiang, prov.	*China*	29.0 N.	120.0 E.	42
Chelmer River	*England*	50.45 N.	0.33 E.	14
Chelmsford	*England*	50.44 N.	0.28 E.	14
Cheltenham	*England*	51.55 N.	2.5 W.	14
Chelyabinsk	*Russia*	55.20 N.	61.15 E.	29
Chelyuskin, C.	*Siberia*	77.33 N.	105.0 E.	30
Chemnitz	*Germany*	50.50 N.	12.55 E.	21
Chemulpo	*Corea*	37.30 N.	126.30 E.	42
Chenab River	*Punjab*	32.0 N.	73.0 E.	37
Chengalpat	*Madras*	12.42 N.	80.1 E.	40
Cheng-te	*China*	41.0 N.	118.0 E.	42
Chepstow	*England*	51.38 N.	2.41 W.	14
Cher, dep.	*France*	47.0 N.	2.30 E.	20
Cher River	*France*	47.20 N.	1.0 E.	20
Cherbourg	*France*	49.38 N.	1.37 W.	20
Cherdyn	*Russia*	60.22 N.	56.30 E.	29
Cherkazy	*Russia*	49.26 N.	32.8 E.	29
Chernavoda	*Roumania*	44.22 N.	28.4 E.	25
Chernigov	*Russia*	51.29 N.	31.19 E.	29
Cherow	*S. Carolina, U.S.*	34.45 N.	79.50 W.	53
Cherso	*Austria*	44.59 N.	14.25 E.	22
Cherso Island	*Austria*	44.54 N.	14.25 E.	22
Chertsey	*England*	51.24 N.	0.30 W.	14
Cherwell River	*England*	51.55 N.	1.18 W.	14
Chesapeake Bay	*Maryland, U.S.*	38.0 N.	76.20 W.	53
Chesham	*England*	51.42 N.	0.37 W.	14
Cheshire, co.	*England*	53.12 N.	2.52 W.	14
Chesil Bank	*England*	50.37 N.	2.32 W.	14
Chesilton	*England*	50.33 N.	2.27 W.	14
Cheskaia Bay	*Russia*	67.30 N.	47.0 E.	29
Chester	*England*	53.10 N.	2.30 W.	14
Chester	*Nova Scotia*	44.34 N.	64.13 W.	49
Chester-le-Street	*England*	54.52 N.	1.35 W.	14
Chesterfield	*England*	53.14 N.	1.26 W.	14
Chesterfield Inlet	*N. W. Territory*	63.25 N.	92.30 W.	48
Cheviot Hills	*Scotland*	55.18 N.	2.30 W.	16
Cheviot, hill	*England*	55.29 N.	2.8 W.	14
Cheyenne	*Wyoming, U.S.*	41.9 N.	105.20 W.	53
Chhindwara	*Cent. Provinces*	22.3 N.	79.0 E.	38
Chiavenna	*Italy*	46.19 N.	9.23 E.	24
Chicacole	*Madras*	18.17 N.	83.56 E.	40
Chicago	*Illinois, U.S.*	41.53 N.	87.40 W.	53
Chichester	*England*	50.51 N.	0.47 W.	14
Chi-chow	*China*	30.45 N.	117.35 E.	42
Chickasawba R.	*Mississippi, U.S.*	39.55 N.	88.40 W.	53
Chico River	*Argentine Rep.*	49.0 S.	70.0 W.	56
Chidley, Cape	*Labrador*	62.2 N.	65.0 W.	48
Chiem See	*Germany*	47.56 N.	12.25 E.	21
Chiengmai	*Siam*	18.50 N.	99.2 E.	41
Chienti River	*Italy*	43.17 N.	13.30 E.	24
Chieti	*Italy*	42.21 N.	14.10 E.	24
Chi-foo	*China*	37.31 N.	121.25 E.	42
Chignecto Bay	*Nova Scotia*	45.35 N.	64.30 W.	49
Chihuahua	*Mexico*	28.32 N.	106.15 W.	54
Chikmagalur	*Mysore*	13.18 N.	75.49 E.	40
Chile, Rep.	*South America*	35.0 S.	71.0 W.	56
Chilka, Lake	*Madras, &c.*	19.40 N.	85.20 E.	40
Chilkoot Pass	*Alaska*	60.0 N.	135.0 W.	48
Chillan	*Chile*	36.4 S.	71.57 W.	56
Chillicothe	*Missouri, U.S.*	39.47 N.	92.34 W.	53
Chillon	*Switzerland*	46.25 N.	6.55 E.	23
Chiloë, Island of	*Chile*	42.30 S.	73.50 W.	56
Chiltern Hills	*England*	51.36 N.	1.0 W.	14
Chimborazo, Mt.	*Ecuador*	1.15 S.	78.50 W.	56
Chimbote	*Peru*	9.5 S.	78.37 W.	56
China Sea	*Farther India*	10.0 N.	110.0 E.	41
Chinchilla	*Spain*	38.56 N.	1.43 W.	26
Chin-chow	*China*	33.46 N.	115.8 E.	42
Chinde	*Port. E. Africa*	18.33 S.	36.30 E.	45
Ching-tu	*China*	30.44 N.	104.10 E.	42
Chin-kiang	*China*	32.16 N.	119.30 E.	42
Chinon	*France*	47.10 N.	0.14 E.	20
Chin-ya	*Corea*	35.20 N.	128.0 E.	42
Chin-yu	*Corea*	36.0 N.	127.30 E.	42
Chioggia	*Italy*	45.12 N.	12.15 E.	24
Chios Island	*Turkey in Asia*	38.25 N.	26.0 E.	31
Chippenham	*England*	51.28 N.	2.6 W.	14
Chippewa River	*Wisconsin, U.S.*	44.38 N.	91.57 W.	53
Chipping Barnet	*England*	51.40 N.	0.11 W.	14
Chipping Campden		52.3 N.	1.47 W.	14
Chipping Norton	*England*	51.56 N.	1.33 W.	14
Chipping Ongar	*England*	51.43 N.	0.15 E.	14
Chiquita, Lake	*Argentine Rep.*	31.0 S.	63.0 W.	56
Chistopol	*Russia*	55.22 N.	50.33 E.	29
Chita	*Siberia*	52.2 N.	113.37 E.	30
Chitaldrug	*Mysore*	14.14 N.	76.26 E.	40
Chitambo	*Central Africa*	12.30 S.	29.50 E.	45
Chitanga	*SE. Africa*	21.0 S.	31.30 E.	46
Chitor	*Rajputana*	24.52 N.	74.41 E.	37
Chitral	*Kashmir*	35.48 N.	71.52 E.	37
Chittagong	*Bengal*	22.21 N.	91.53 E.	38
Chittur	*Madras*	13.13 N.	79.8 E.	40
Chiusi	*Italy*	43.2 N.	11.57 E.	24
Chivilcoy	*Argentine Rep.*	34.50 S.	59.58 W.	56
Choiseul Island	*Solomon Islands*	7.0 S.	157.0 E.	58
Cholet	*France*	47.3 N.	0.51 W.	20
Chonos Arch	*Chile*	45.30 S.	74.30 W.	56
Chorley	*England*	53.38 N.	2.38 W.	14
Christchurch	*England*	50.44 N.	1.47 W.	14
Christchurch	*New Zealand*	43.30 S.	172.30 E.	61
Christiania	*Norway*	59.54 N.	10.48 E.	28
Christiania Fjord	*Norway*	59.20 N.	10.55 E.	28
Christiansand	*Norway*	58.8 N.	7.55 E.	28
Christiansund	*Norway*	63.10 N.	7.45 E.	28
Christmas I.	*East Indies*	10.31 S.	105.33 E.	57
Chrudim	*Austria*	49.58 N.	15.47 E.	22
Chubut River	*Argentine Rep.*	44.0 S.	67.0 W.	56
Chudleigh, Cape	*Labrador*	60.25 N.	65.0 W.	48
Chulmleigh	*England*	50.55 N.	3.52 W.	14
Chung-king	*China*	29.38 N.	106.42 E.	42
Chuquisaca	*Bolivia*	19.3 S.	64.25 W.	56
Chur	*Switzerland*	46.51 N.	9.33 E.	23
Churchill, Cape	*N. W. Territory*	58.47 N.	93.35 W.	48
Churchill River	*N. W. Territory*	57.30 N.	95.0 W.	48
Church Stretton	*England*	52.33 N.	2.49 W.	14
Chusan Arch.	*China*	30.15 N.	122.30 E.	42
Chusan Islands	*Japan*	26.0 N.	128.0 E.	42
Chutia Nagpur	*Bengal*	24.0 N.	84.0 E.	38
Cilician Gates	*Asiatic Turkey*	37.15 N.	34.40 E.	31
Cilli	*Austria*	46.14 N.	15.16 E.	22
Cimone, Monte	*Italy*	44.10 N.	10.43 E.	24
Cinaloa	*Mexico*	26.3 N.	103.5 W.	54
Cinca River	*Spain*	41.23 N.	0.18 E.	26
Cincinnati	*Ohio, U.S.*	39.3 N.	84.24 W.	53
Cinto, Mount	*France*	42.25 N.	9.0 E.	20
Cintra	*Portugal*	38.56 N.	8.23 W.	26
Circars, North.	*Madras*	18.0 N.	83.0 E.	40
Circassia, dist.	*Russia*	44.0 N.	40.0 E.	29
Circeo, Cape	*Italy*	41.11 N.	13.3 E.	24
Cirencester	*England*	51.43 N.	1.57 W.	14
Cis-Caucasia, div.	*Russia*	44.30 N.	42.0 E.	29
Ciudad Rodrigo	*Spain*	40.36 N.	6.32 W.	26
Civitavecchia	*Italy*	42.6 N.	11.48 E.	24
Civray	*France*	46.10 N.	0.19 E.	20
Clackmannan	*Scotland*	56.7 N.	3.45 W.	16

		Lat.	Long.	Map
Clamecy	France	47.27 N.	3.31 E.	20
Clanwilliam	South Africa	32.5 S.	18.57 E.	46
Clara	Ireland	53.21 N.	7.36 W.	17
Clare and co.	Ireland	52.48 N.	8.58 W.	17
Clare Island	Ireland	53.48 N.	10.0 W.	17
Clare River	Ireland	53.37 N.	8.48 W.	17
Claregalway R.	Ireland	53.20 N.	8.58 W.	17
Claremorris	Ireland	53.43 N.	8 59 W.	17
Clarence	Ontario	45.29 N.	75.15 W.	51
Clarence River	N. South Wales	29.26 S.	153.20 E.	60
Clarence River	New Zealand	42.10 S.	173.58 E.	61
Clarence Strait	N. Territory, S. Australia	12.30 S.	130.0 E.	59
Clark Point	Ontario	44.4 N.	81.54 W.	51
Clarke Island	Tasmania	40.33 S.	148.12 E.	61
Clarke Range	Queensland	21.20 S.	149.0 E.	59
Clarksburg	West Virginia	39.17 N.	83.17 W.	53
Clarksville	Tennessee, U.S.	36.33 N.	87.24 W.	53
Clausthal	Germany	51.48 N.	10.20 E.	21
Clear, C. and I.	Ireland	51.25 N.	9.32 W.	17
Clearwater, L.	Labrador Penin.	56.12 N.	74.35 W.	49
Cleish Hills	Scotland	56.10 N.	3.30 W.	16
Cleobury Mortimer	England	52.23 N	2.29 W.	14
Clermont	France	45.46 N.	3.5 E.	20
Clevedon	England	51.26 N.	2.52 W.	14
Cleveland	England	54.30 N.	1.0 W.	14
Cleveland	Ohio, U.S.	41.29 N.	81.39 W.	53
Clèves	Germany	51.47 N.	6.9 E.	21
Clew Bay	Ireland	53.50 N.	9.45 W.	17
Clifden	Ireland	53.29 N.	10.1 W.	17
Cliffy Head	New Zealand	43.3 S.	170.28 E.	61
Clingman's Dome	N. Carolina, U.S.	35.50 N.	82.10 W.	53
Clinton	Arkansas, U.S.	35.33 N.	92.33 W.	53
Clinton	Texas, U.S.	29.3 N.	97.15 W.	53
Clitheroe	England	53.53 N.	2.23 W.	14
Clive	New Zealand	39.36 S.	176.50 E.	61
Cloates, Cape	West Australia	23.30 S.	113.40 E.	59
Clogh River	Ireland	54.58 N.	6.17 W.	17
Clogher	Ireland	54.25 N.	7.11 W.	17
Clogher Head	Ireland	53.47 N.	6.13 W.	17
Clonakilty and B.	Ireland	51.37 N.	8.50 W.	17
Cloncurry	Queensland	20.28 S.	140.38 E.	59
Clones	Ireland	54.13 N.	7.17 W.	17
Clonmacnoise	Ireland	53.20 N.	7.59 W.	17
Clonmel	Ireland	52.22 N.	7.41 W.	17
Clontarf	Ireland	53.17 N.	6.12 W.	17
Cloudy Bay	New Zealand	41.30 S.	174.5 E.	61
Clun	England	52.27 N.	3.2 W.	14
Clunes	Victoria	37.8 S.	143.47 E.	60
Clutha River	New Zealand	46.20 S.	169.50 E.	61
Clyde	New Zealand	44.56 S.	169.26 E.	61
Clyde	New Zealand	39.0 S.	177.30 E.	61
Clyde, Falls of	Scotland	55.39 N.	3.48 W.	16
Clyde, Firth of	Scotland	55.30 N.	5.0 W.	16
Clyde River	Scotland	55.57 N.	4.40 W.	16
Coa River	Portugal	40.55 N.	7.0 W.	26
Coahuila, state	Mexico	27.45 N.	101.45 W.	54
Coalbrookdale	England	52.37 N.	2.27 W.	14
Coary	Brazil	4.20 S.	64.3 W.	56
Coast Range	California, U.S.	40.0 N.	123.0 W.	53
Coatbridge	Scotland	55.52 N.	4.3 W.	16
Cobar	N. South Wales	31.30 S.	145.35 E.	60
Cobbler, The	Scotland	56.12 N.	4.47 W.	16
Cobequid Bay	Nova Scotia	45.20 N.	63.35 W.	49
Cobequid Mts.	Nova Scotia	45.32 N.	63.35 W.	49
Cobija	Chile	22.28 S.	70.14 W.	56
Coblenz	Germany	50.21 N.	7.35 E.	21
Cobourg	Ontario	43.58 N.	78.15 W.	51
Coburg	Germany	50.15 N.	12.59 E.	21
Coburg Penin.	N. Territory, S. Australia	11.25 S.	132.0 E.	59
Cochabamba	Bolivia	17.20 S.	65.45 W.	56
Cochin	Madras	9.58 N.	76.17 E.	40
Cochin China	Cambodia	10.0 N.	106.0 E.	41
Cochin China	Anam	14.0 N.	109.0 E.	41
Cockburn Chan.	Chile	54.30 S.	72.0 W.	56
Cockburn Island	Ontario	45.55 N.	83.35 W.	51
Cockburn Land	North America	71.0 N.	82.0 W.	47
Cockermouth	England	54.40 N.	3.22 W.	14
Cod, Cape	Massachusetts	42.5 N.	70.10 W.	53
Coevorden	Netherlands	52.40 N.	6.45 E.	18
Coffin Bay	South Australia	34.25 S.	135.12 E.	59
Coggeshall	England	51.53 N.	0.42 E.	14
Cognac	France	45.41 N.	0.19 W.	20
Coiba Island	Colombia	6.20 N.	80.30 W.	56
Coimbatore	Madras	10.59 N.	76.59 E.	40
Coimbra	Bolivia	19.50 S.	57.15 W.	56
Coimbra	Portugal	40.13 N.	8.26 W.	26
Coire	Switzerland	46.51 N.	9.31 E.	23
Col de l'Argentière	Switzerland	44.25 N.	6.55 E.	23
Col de Pertus	France	42.28 N.	2.55 E.	20
Col dell' Altare	Italy	44.35 N.	8.20 E.	24
Col di Tenda	Italy	44.8 N.	7.36 E.	24
Colare River	N. South Wales	33.40 S.	145.5 E.	60
Colberg	Germany	54.10 N.	15.35 E.	21
Colchester	England	51.53 N.	0.24 E.	14
Coldstream	Scotland	55.40 N.	2.19 W.	16
Colenso	Natal	28.44 S.	29.50 E.	46
Coleraine	Ireland	55.8 N.	6.41 W.	17
Coleridge, Lake	New Zealand	43.17 S.	171.35 E.	61
Colesberg	South Africa	30.34 S.	25.33 E.	46
Colima Vol.	Mexico	19.25 N.	103.33 W.	54
Coll Island	Scotland	56.37 N.	6.31 W.	16
Collier Bay	West Australia	16.0 S.	124.15 E.	59
Collingwood	New Zealand	40.41 S.	172.40 E.	61
Collingwood	Ontario	44.30 N.	80.20 W.	51
Collooney	Ireland	54.11 N.	8.29 W.	17
Colmar	Germany	48.6 N.	7.19 E.	21
Colne	England	53.53 N.	2.10 W.	14
Colne River	England	51.41 N.	0.23 W.	14
Cologne	Germany	50.56 N.	6.59 E.	21
Colombia, Rep.	South America	4.0 N.	75.0 W.	56
Colombo	Ceylon	6.56 N.	79.59 E.	40
Colon	Colombia	9.23 N.	79.23 W.	56
Colonia	Uruguay	34.28 S.	57.43 W.	56
Colonna, Cape	Greece	37.38 N.	24.1 E.	25
Colonne (Nao) C.	Italy	39.6 N.	17.14 E.	24
Colonsay Island	Scotland	56.4 N.	6.12 W.	16
Colonsay, Pas. of	Scotland	56.7 N.	6.22 W.	16
Colorado, state	United States	38.0 N.	105.0 W.	53
Colorado, Rio	California, U.S.	32.30 N.	114.55 W.	53
Colorado, Rio	Argentine Rep.	39.0 S.	64.0 W.	56
Colorado, River	Arizona, U.S.	32.30 N.	114.55 W.	53
Colorado, Rio	Texas, U.S.	29.30 N.	96.15 W.	53
Colpoy's Bay	Ontario	44.47 N.	81.12 W.	51
Columbia	Arkansas, U.S.	33.22 N.	91.7 W.	53
Columbia	S. Carolina, U.S.	34.2 N.	80.57 W.	53
Columbia	Tennessee, U.S.	35.38 N.	87.2 W.	53
Columbia, Dist. of	United States	38.55 N.	77.5 W.	53
Columbia River	Washington, U.S.	46.10 N.	123.0 W.	53
Columbus	Georgia, U.S.	32.23 N.	84.59 W.	53
Columbus	Mississippi, U.S.	33.27 N.	88.47 W.	53
Columbus	Ohio, U.S.	39.56 N.	82.56 W.	53
Columbus	Texas, U.S.	29.45 N.	96.22 W.	53
Colville, Cape	New Zealand	36.30 S.	175.24 E.	61
Comacchio	Italy	44.42 N.	12.11 E.	24
Comacchio, Val di	Italy	44.40 N.	12.8 E.	24
Comayagua	Honduras	14.27 N.	87.39 W.	55
Comeragh, Mts.	Ireland	52.17 N.	7.30 W.	17
Comillah	Bengal	23.28 N.	91.13 E.	38
Comino Island	Mediterranean	36.0 N.	14.18 E.	24
Commissioners L.	Quebec	48.10 N.	72.16 W.	51
Como	Italy	45.48 N.	9.3 E.	24
Como, Lago di	Italy	46.0 N.	9.15 E.	24
Comorin, Cape	Madras	8.4 N.	77.35 E.	40
Comoro Islands	East Africa	11.30 S.	43.30 E.	43
Compass Berg	Cape Colony	31.48 S.	24.50 E.	46
Compiègne	France	49.25 N.	2.50 E.	20
Compton and co.	Quebec	45.13 N.	71.52 W.	51
Comrie	Scotland	56.22 N.	3.59 W.	16
Concepcion	Argentine Rep.	32.32 S.	58.16 W.	56
Concepcion	Bolivia	16.0 S.	62.0 W.	56
Concepcion	Chile	36.48 S.	72.3 W.	56
Concepcion	Paraguay	23.33 S.	57.0 W.	56
Concepcion Bay	SW. Africa	24.0 S.	14.30 E.	46
Conception Bay	Newfoundland	47.56 N.	53.11 W.	49
Conception Pt.	California, U.S.	34.30 N.	120.30 W.	53
Concord	New Hampshire	43.10 N.	71.30 W.	53
Concordia	Argentine Rep.	31.25 S.	58.1 W.	56
Condamine R.	Queensland	27.12 S.	149.40 E.	59
Condé	France	50.27 N.	3.24 E.	20
Condom	France	43.57 N.	0.22 E.	20
Condon	West Australia	20.5 S.	119.0 E.	59
Cong	Ireland	53.33 N.	9.17 W.	17
Congleton	England	53.10 N.	2.14 W.	14
Congo, French	West Africa	2.30 S.	12.30 E.	43
Congo River	West Africa	6.0 S.	13.0 E.	43
Congo State	Central Africa	7.0 S.	13.0 E.	43
Coniston Lake	England	54.20 N.	3.5 W.	14
Conn, Lough	Ireland	54.2 N.	9.15 W.	17
Connaught, prov.	Ireland	53.44 N.	9.0 W.	17
Connecticut, state	United States	41.40 N.	72.40 W.	53
Connecticut R.	Vermont, U.S.	43.35 N.	72.20 W.	53
Connemara	Ireland	53.23 N.	9.50 W.	17
Constance and L.	Switzerland	47.35 N.	9.25 E.	23
Constantine	Algeria	36.20 N.	6.33 E.	43
Constantinople	Turkey	41.0 N.	29.0 E.	25
Constitucion	Chile	35.20 S.	72.28 W.	56
Constituição	Brazil	22.44 S.	47.38 W.	56
Contas and R.	Brazil	13.17 S.	42.34 W.	56
Conway	Wales	53.17 N.	3.50 W.	14
Cook Islands	S. Pacific Ocean	20.0 S.	158.8 W.	58
Cook, Mount	New Zealand	43.40 S.	170.10 E.	61
Cook Sound	Alaska	60.0 N.	153.0 W.	47
Cook's Strait	New Zealand	41.30 S.	174.30 E.	61
Cookstown	Ireland	54.39 N.	6.45 W.	17
Cooktown	Queensland	15.27 S.	145.25 E.	59
Coolgardie	Western Australia	30.57 S.	121.10 E.	59
Coomassie	Ashanti	6.30 N.	1.30 W.	43
Cooper Creek	Queensland	26.0 S.	142.0 E.	59
Coorg	South India	11.56 N.	75.25 E.	40
Coorong, The	South Australia	36.0 S.	139.30 E.	59
Cootehill	Ireland	54.4 N.	7.5 W.	17
Copenhagen	Denmark	55.40 N.	12.35 E.	19
Copiapo	Chile	27.21 S.	70.32 W.	56
Copiapo Vol.	Argentine Rep.	27.18 S.	69.20 W.	56
Coppermine R.	N. W. Territory	66.30 N.	115.0 W.	48
Coppet	Switzerland	46.20 N.	6.11 E.	23
Coquet Island	England	55.20 N.	1.34 W.	14
Coquet River	England	55.20 N.	1.35 W.	14
Coquimbo	Chile	29.50 S.	71.20 W.	56
Coral Sea	Queensland	15.0 S.	148.0 E.	59
Corangamite L.	Victoria	38.10 S.	143.25 E.	60
Corato	Italy	41.8 N.	16.25 E.	24
Corbeil	France	48.36 N.	2.26 E.	20
Corbières, Mts.	France	42.54 N.	2.30 E.	20
Corby	England	52.49 N.	0.42 W.	14
Corcovado, G. of	Chile	43.0 S.	73.15 W.	56
Cordoba	Argentine Rep.	31.24 S.	64.6 W.	56
Cordova	Spain	37.51 N.	4.52 W.	26
Corea Bay	Corea	39.0 N.	124.0 E.	42
Corea, country	Chinese Empire	37.0 N.	127.0 E.	42
Corea Strait	Corea	34.15 N.	129.30 E.	42
Corentyn River	Dutch Guiana	5.40 N.	57.0 W.	56
Corfu	Greece	39.37 N.	19.55 E.	25
Corfu Island	Greece	39.35 N.	19.50 E.	25
Corinth	Greece	37.55 N.	22.53 E.	25
Corinth, Gulf of	Greece	38.15 N.	22.30 E.	25
Corisco Bay	French Congo	0.50 N.	9.30 E.	45
Cork	Ireland	51.53 N.	8.28 W.	17
Cork, co.	Ireland	51.59 N.	8.30 W.	17
Cork Harbour	Ireland	51.50 N.	8.17 W.	17
Cormorant Point	Anticosti Island	49.4 N.	61.51 W.	49
Corner Inlet	Victoria	38.55 S.	146.17 E.	60
Corno, Monte	Italy	42.27 N.	13.40 E.	24
Cornwall, co.	England	50.25 N.	4.40 W.	14
Cornwallis	Nova Scotia	45.7 N.	64.9 W.	49
Coro	Venezuela	11.23 N.	69.40 W.	56
Coromandel Cst.	Madras	12.0 N.	80.0 E.	40
Coronation Gulf	N. W. Territory	68.0 N.	115.0 W.	48
Corrèze, dep.	France	45.20 N.	1.45 E.	20
Corrib, Lough	Ireland	53.25 N.	9.15 W.	17
Corrientes	Argentine Rep.	28.45 S.	58.0 W.	56
Corrientes, Cape	Argentine Rep.	38.0 S.	57.23 W.	56
Corrientes, Cape	Colombia	5.23 N.	77.34 W.	56
Corrientes, Cape	Mexico	20.30 N.	105.39 W.	54
Corryvrechan, Gulf of	Scotland	56.9 N.	5.44 W.	16
Corsewall Point	Scotland	55.0 N.	5.9 W.	16
Corsica Island	France	42.0 N.	9.0 E.	20
Corso, Cape	France	43.1 N.	9.23 E.	20
Corte	France	42.17 N.	9.9 E.	20
Corumba	Bolivia	19.0 S.	57.20 W.	56
Corunna	Spain	43.22 N.	8.25 W.	26
Cosenza	Italy	39.19 N.	16.17 E.	24
Cosne	France	47.26 N.	2.58 E.	20
Costa Rica	Central America	10.0 S.	84.0 W.	55
Coteau du Lac	Quebec	45.17 N.	74.12 W.	51
Côte d'Or, dep.	France	47.30 N.	5.0 E.	20
Côte d'Or, Mts.	France	47.15 N.	4.50 E.	20
Cotentin, dist.	France	49.15 N.	1.25 W.	20
Côtes du Nord, dep.	France	48.25 N.	2.50 W.	20
Cotopaxi, Mt.	Ecuador	0.48 S.	78.0 W.	56
Cotswold Hills	England	51.50 N.	2.5 W.	14
Coubre, Pointe de la	France	45.42 N.	1.15 W.	20
Coulommiers	France	48.50 N.	3.5 E.	20
Council Bluffs	Iowa, U.S.	41.18 N	95.58 W.	53
Coupar Angus	Scotland	56.33 N.	3.16 W.	16
Courland	Russia	57.0 N.	23.0 E.	29
Courtmacsherry Bay	Ireland	51.38 N.	8.41 W.	17
Courtray	Belgium	50.49 N.	3.15 E.	18
Coutances	France	49.2 N.	1.26 W.	20
Coventry	England	52.26 N.	1.30 W.	14
Covilhã	Portugal	40.17 N.	7.31 W.	26
Covington	Kentucky, U.S.	40.6 N.	87.23 W.	53
Cowbridge	Wales	51.28 N.	3.27 W.	14
Cowes	England	50.46 N.	1.17 W.	14
Coy Inlet	Argentine Rep.	51.0 S.	69.0 W.	56
Cracow	Austria	50.4 N.	19.56 E.	22
Cradle, Mount	Tasmania	41.45 S.	145.53 E.	61
Cradock	Cape Colony	32.11 S.	25.52 E.	46
Cranborne	England	50.55 N.	1.55 W.	14
Cranbrook	England	51.6 N.	0.32 E.	14
Crati River	Italy	39.42 N.	16.33 E.	24
Crecy	France	50.15 N.	1.52 E.	20
Crediton	England	50.47 N.	3.39 W.	14
Cree Water	Scotland	54.54 N.	4.24 W.	16
Creetown	Scotland	54.54 N.	4.23 W.	16
Crefeld	Germany	51.21 N.	6.33 E.	21
Cremona	Italy	45.8 N.	10.1 E.	24
Crest	France	44.45 N.	5.1 E.	20
Creswick	Victoria	37.25 S.	143.54 E.	60
Crete Island	Mediterranean	35.15 N.	25.0 E.	25
Creuse, dep.	France	46.2 N.	2.0 E.	20
Creux, Cape	Spain	42.19 N.	3.19 E.	26
Creuzot, Le	France	46.48 N.	4.26 E.	20
Crewe	England	53.7 N.	2.27 W.	14
Crewkerne	England	50.53 N.	2.48 W.	14
Criccieth	Wales	52.56 N.	4.14 W.	14
Crickhowel	Wales	51.52 N.	3.39 W.	14
Cricklade	England	51.38 N.	1.51 W.	14
Crieff	Scotland	56.22 N.	3.50 W.	16
Crimea	Russia	45.20 N.	34.0 E.	29
Crinan Canal	Scotland	56.3 N.	5.30 W.	16
Crinan, Loch	Scotland	56.6 N.	5.33 W.	16
Crlyevica Mts.	Bosnia	44.22 N.	16.20 E.	22
Crnagora Mts.	Bosnia	44.10 N.	17.0 E.	22
Croagh Patrick	Ireland	53.46 N.	9.38 W.	17
Croatia-Slavonia	Hungary	45.40 N.	17.0 E.	22

		Lat.	Long.	Map
Crocodile (Limpopo) River	*South Africa*	25.11 S.	33.31 E.	46
Croix, I. de	*France*	47.38 N.	3.36 W.	20
Cromarty and co.	*Scotland*	57.41 N.	4.0 W.	16
Cromarty Firth	*Scotland*	57.41 N.	4.10 W.	16
Cromer	*England*	52.56 N.	1.16 E.	14
Cromwell	*New Zealand*	45.3 S.	169.12 E.	61
Cropredy	*England*	52.7 N.	1.18 W.	14
Cross Fell	*England*	54.43 N.	2.27 W.	14
Croydon	*England*	51.22 N.	0.6 W.	14
Crozet Islands	*Indian Ocean*	46.27 S.	52.0 E.	10
Crummock Wat.	*England*	54.33 N.	3.19 W.	14
Csaba	*Hungary*	46.41 N.	21.7 E.	22
Csongrad	*Hungary*	46.43 N.	20.9 E.	22
Cuba Island	*West Indies*	22.0 N.	80.0 W.	55
Cuchullin Hills and Sound	*Scotland*	57.13 N.	6.13 W.	16
Cuckfield	*England*	51.1 N.	0.9 W.	14
Cucurbeta	*Hungary*	46.26 N.	23.20 E.	22
Cuddalore	*Madras*	11.42 N.	79.48 E.	40
Cuddapah	*Madras*	14.29 N.	78.52 E.	40
Cuenca	*Ecuador*	2.48 S.	78.51 W.	56
Cuenca	*Spain*	40.4 N.	2.12 W.	26
Cuernavaca	*Mexico*	18.50 N.	99.15 W.	54
Cuevas	*Spain*	37.17 N.	2.0 W.	26
Cuilcagh, Mount	*Ireland*	54.13 N.	7.49 W.	17
Culgoa River	*Queensland*	28.58 S.	147.20 E.	59
Culiacan	*Mexico*	24.57 N.	107.30 W.	54
Cullen	*Scotland*	57.41 N.	2.49 W.	16
Cullera	*Spain*	39.10 N.	0.15 W.	26
Culloden	*Scotland*	57.30 N.	4.5 W.	16
Cullompton	*England*	50.51 N.	3.23 W.	14
Culox	*France*	45.54 N.	5.44 E.	20
Cumana	*Venezuela*	10.23 N.	64.20 W.	56
Cumberland	*Maryland, U.S.*	39.37 N.	78.43 W.	53
Cumberland and Sound	*Brit. N. America*	65.0 N.	65.0 W.	48
Cumberland, co.	*England*	54.40 N.	3.0 W.	14
Cumberland, co.	*Nova Scotia*	45.45 N.	64.0 W.	49
Cumberland, co.	*Tasmania*	42.18 S.	146.40 E.	61
Cumberland Is.	*Queensland*	20.20 S.	149.30 E.	59
Cumberland Mts.	*Kentucky, U.S.*	36.50 N.	83.10 W.	53
Cumberland R.	*Kentucky, U.S.*	36.50 N.	88.0 W.	53
Cumbrae Islands	*Scotland*	55.45 N.	4.55 W.	16
Cumbrian Mts.	*England*	54.32 N.	3.10 W.	14
Cumnock	*Scotland*	55.28 N.	4.16 W.	16
Cunene River	*West Africa*	16.10 S.	15.33 E.	43
Cuneo	*Italy*	44.23 N.	7.32 E.	24
Cunningham	*Scotland*	55.40 N.	4.35 W.	16
Cupar	*Scotland*	56.19 N.	3.1 W.	16
Cupati Falls	*Colombia*	1.6 S.	69.40 W.	56
Curaçao Island	*Venezuela*	12.10 N.	69.0 W.	56
Curico	*Chile*	34.37 S.	71.23 W.	56
Curitiba	*Brazil*	25.30 S.	49.30 W.	56
Curlew Mts.	*Ireland*	54.0 N.	8.30 W.	17
Curragh, The	*Ireland*	53.8 N.	6.50 W.	17
Currane Lake	*Ireland*	51.49 N.	10.8 W.	17
Curry	*Ireland*	54.1 N.	8.47 W.	17
Curtis Island	*Queensland*	23.35 S.	151.37 E.	59
Curzola Island	*Austria*	42.55 N.	16.55 E.	22
Cutch	*Bombay*	23.0 N.	69.0 E.	39
Cutch, Gulf of	*Bombay*	23.0 N.	70.0 E.	39
Cutch, Rann of	*Bombay*	24.0 N.	70.0 E.	39
Cuttack	*Bengal*	20.29 N.	85.54 E.	38
Cuvier, Cape	*West Australia*	24.15 S.	113.27 E.	59
Cuxhaven	*Germany*	53.52 N.	8.41 E.	21
Cuyaba	*Brazil*	15.30 S.	56.0 W.	56
Cuyuni River	*Venezuela*	6.50 N.	60.0 W.	56
Cuzco	*Peru*	13.30 S.	72.4 W.	56
Cyclades Islands	*Greece*	37.0 N.	25.0 E.	25
Cypress Hills	*Assiniboia*	49.30 N.	110.0 W.	52
Cyprus Island	*Mediterranean*	35.0 N.	33.0 E.	30
Czegled	*Hungary*	47.10 N.	19.50 E.	22
Czenstochow	*Russia*	50.49 N.	19.3 E.	29
Czeremosz River	*Austria*	48.10 N.	24.56 E.	22
Czernowitz	*Austria*	48.17 N.	25.57 E.	22
Dacca	*Bengal*	23.43 N.	90.26 E.	38
Dadar	*Brit. Baluchistan*	29.28 N.	67.34 E.	32
Dagelet Island	*Corea*	37.10 N.	130.38 E.	42
Dagö (Island)	*Russia*	58.50 N.	22.35 E.	29
Dahlak Islands	*Red Sea*	16.0 N.	40.0 E.	44
Dahomey	*Upper Guinea*	7.25 N.	2.0 E.	43
Dakar	*Senegambia*	14.39 N.	17.24 W.	43
Dakota, N., state	*United States*	47.0 N.	100.0 W.	53
Dakota, S., state	*United States*	45.0 N.	100.0 W.	53
Dal Elf	*Sweden*	60.20 N.	17.0 E.	28
Dalarn	*Sweden*	61.10 N.	13.10 E.	28
Dalbeattie	*Scotland*	54.57 N.	3.48 W.	16
Dalby	*Sweden*	60.35 N.	13.1 E.	28
Dalhousie	*New Zealand*	46.0 S.	169.32 E.	61
Dalhousie	*New Brunswick*	48.3 N.	66.24 W.	49
Dalkeith	*Scotland*	55.54 N.	3.4 W.	16
Dalkey	*Ireland*	53.17 N.	6.17 W.	17
Dallas	*Texas, U.S.*	32.46 N.	96.31 W.	53
Dalmatia	*Austria*	44.0 N.	16.0 E.	22
Dalmellington	*Scotland*	55.20 N.	4.23 W.	16
Dalnii	*China*	39.10 N.	121.20 E.	42
Dalry	*Scotland*	55.43 N.	4.43 W.	16
Dalrymple	*Queensland*	19.55 S.	146.5 E.	59
Dalton	*England*	54.9 N.	3.12 W.	14
Daly	*N. Territory, S. Australia*	12.50 S.	131.30 E.	59
Daly River	*N. Territory, S. Australia*	14.0 S.	130.40 E.	59
Daman	*Bombay*	22.25 N.	72.53 E.	39
Damara Land	*SW. Africa*	21.0 S.	15.0 E.	46
Damascus	*Asiatic Turkey*	33.30 N.	36.18 E.	31
Damietta	*Egypt*	31.23 N.	31.48 E.	44
Damoh	*Cent. Provinces*	23.50 N.	79.29 E.	38
Dampier Arch.	*West Australia*	20.20 S.	116.25 E.	59
Dampier Land	*West Australia*	17.30 S.	123.0 E.	59
Danakil, tribe	*East Africa*	13.0 N.	41.0 E.	43
Danger Point	*N. South Wales*	28.8 S.	153.33 E.	60
Dannemora	*Sweden*	60.13 N.	17.53 E.	28
Danube River	*Germany*	48.37 N.	10.48 E.	21
Danube, Mouths of the River	*Roumania*	45.10 N.	29.40 E.	25
Danville	*Kentucky, U.S.*	37.27 N.	84.49 W.	53
Danville	*Virginia, U.S.*	36.36 N.	79.17 W.	53
Danzig	*Germany*	54.22 N.	18.39 E.	21
Danzig, Gulf of	*Germany*	54.35 N.	19.10 E.	21
Dapsang, Mount	*Kashmir*	36.0 N.	76.5 E.	37
Dar-Banda	*Soudan*	8.0 N.	23.30 E.	43
Dar-es-Salaam	*East Africa*	9.0 S.	39.40 E.	43
Dar-Fertit	*Soudan*	10.0 N.	26.0 E.	43
Dar-Fur	*Soudan*	13.0 N.	25.0 E.	43
Dardanelles, The	*Turkey*	40.15 N.	26.30 E.	25
Dargai	*Swat*	34.30 N.	71.52 E.	37
Darien	*Georgia, U.S.*	31.23 N.	81.32 W.	53
Darien, Gulf of	*Colombia*	9.20 N.	77.10 W.	56
Darjiling	*Bengal*	27.3 N.	88.18 E.	38
Darling Downs	*Queensland*	28.30 S.	151.45 E.	59
Darling Range	*West Australia*	34.0 S.	116.12 E.	59
Darling River	*N. South Wales*	31.30 S.	143.17 E.	60
Darlington	*England*	54.32 N.	1.34 W.	14
Darmstadt	*Germany*	49.52 N.	8.38 E.	21
Daroca	*Spain*	41.7 N.	1.28 W.	26
Dart River	*England*	50.20 N.	3.33 W.	14
Dartmoor Forest	*England*	50.35 N.	4.0 W.	14
Dartmouth	*England*	50.22 N.	3.34 W.	14
Darwin, Mount	*Chile*	54.37 S.	69.20 W.	56
Dauphiné	*France*	44.50 N.	6.0 E.	20
Davenport	*Iowa, U.S.*	41.29 N.	90.42 W.	53
Daventry	*England*	52.16 N.	1.10 W.	14
Davis Strait	*North America*	67.0 N.	58.0 W.	47
Davos	*Switzerland*	46.44 N.	9.45 E.	23
Dawlish	*England*	50.36 N.	3.28 W.	14
Dawson	*Yukon, N. W. Terr.*	64.37 N.	140.20 W.	48
Dawson River	*Queensland*	25.0 S.	150.0 E.	59
Dayton	*Ohio*	39.41 N.	84.34 W.	53
De Aar	*Cape Colony*	30.40 S.	23.55 E.	46
De Kaap	*Transvaal*	25.50 S.	31.0 E.	46
Dead Sea	*Asiatic Turkey*	31.30 N.	35.30 E.	33
Deadwood	*S. Dakota, U.S.*	44.27 N.	103.40 W.	53
Deal	*England*	51.13 N.	1.24 E.	14
Dean, Forest of	*England*	51.45 N.	2.32 W.	14
Death Valley	*California, U.S.*	36.35 N.	117.0 W.	53
Deben River	*England*	52.3 N.	1.22 E.	14
Debenham	*England*	52.13 N.	1.11 E.	14
Debra Tabor	*Abyssinia*	11.50 N.	38.5 E.	43
Debreczin	*Hungary*	47.33 N.	21.38 E.	22
Debu Lake	*West Africa*	15.22 N.	5.0 W.	43
Decatur	*Alabama, U.S.*	34.34 N.	87.8 W.	53
Decatur	*Illinois, U.S.*	39.51 N.	88.55 W.	53
Deccan, The	*India*	16.0 N.	76.30 E.	35
Decise	*France*	46.51 N.	3.29 E.	20
Dede Agach	*Turkey*	40.48 N.	25.47 E.	25
Dee River	*England*	53.17 N.	3.8 W.	14
Dee River	*Ireland*	53.52 N.	6.30 W.	17
Dee River	*Scotland*	54.55 N.	4.0 W.	16
Dee River	*Scotland*	57.5 N.	2.15 W.	16
Deer Lodge City	*Montana, U.S.*	46.5 N.	112.50 W.	53
Dehra	*N. W. Provinces*	30.20 N.	78.6 E.	38
Dejuchin	*Russia*	59.30 N.	56.25 E.	29
Delagoa Bay	*SE. Africa*	26.0 S.	33.0 E.	46
Delaware Bay	*Delaware, U.S.*	39.20 N.	75.20 W.	53
Delaware River	*Delaware, U.S.*	39.30 N.	75.10 W.	53
Delaware, state	*United States*	39.0 N.	75.35 W.	53
Delft	*Holland*	52.1 N.	4.22 E.	18
Delgado, Cape	*SE. Africa*	10.23 S.	40.29 E.	46
Delhi	*Punjab*	28.39 N.	77.16 E.	37
Deli	*Sumatra*	3.55 N.	98.27 E.	57
Deli-Orman	*Bulgaria*	43.22 N.	27.0 E.	25
Dellen Lake	*Sweden*	61.58 N.	16.45 E.	28
Deloraine	*Tasmania*	41.33 S.	146.41 E.	61
Demavend, Mt.	*Persia*	36.0 N.	52.0 E.	32
Dembea (Tsana), Lake	*Abyssinia*	12.0 N.	37.20 E.	43
Demerara River	*British Guiana*	6.46 N.	58.8 W.	56
Deming	*New Mexico, U.S.*	32.20 N.	107.30 W.	53
Demmin	*Germany*	53.54 N.	13.1 E.	21
Denbigh and co.	*Wales*	53.12 N.	3.25 W.	14
Dendermonde	*Belgium*	51.2 N.	4.5 E.	18
Deniliquin	*N. South Wales*	35.33 S.	145.6 E.	60
Deni-shkin Kamen	*Russia*	60.30 N.	60.0 E.	29
Denmark Strait	*Greenland*	66.0 N.	30.0 W.	47
Denny	*Scotland*	56.1 N.	3.56 W.	16
Dent du Midi	*Switzerland*	46.10 N.	6.55 E.	23
D'Entrecasteaux Channel	*Tasmania*	43.20 S.	147.10 E.	61
D'Entrecasteaux Point	*West Australia*	34.57 S.	116.3 E.	59
Denver	*Colorado, U.S.*	39.48 N.	105.0 W.	53
Deogarh	*Bengal*	24.29 N.	86.44 E.	38
Deptford	*England*	51.29 N.	0.2 E.	14
Dera Ghazi Khan	*Punjab*	30.5 N.	70.52 E.	37
Dera Ismail Khan	*Punjab*	31.49 N.	70.52 E.	37
Derbent	*Russia*	42.2 N.	48.15 E.	29
Derby	*England*	52.56 N.	1.29 W.	14
Derby	*West Australia*	17.19 S.	123.39 E.	59
Derg, Lough	*Ireland*	53.0 N.	8.15 W.	17
Derg, Lough	*Ireland*	54.40 N.	7.56 W.	17
Derravaragh L.	*Ireland*	53.38 N.	7.20 W.	17
Derrynasaggart Mountains	*Ireland*	52.0 N.	9.10 W.	17
Derryveagh Mts.	*Ireland*	55.0 N.	8.5 W.	17
Derwent River	*England*	53.10 N.	1.37 W.	14
Derwent River	*England*	54.38 N.	3.34 W.	14
Derwent River	*England*	54.54 N.	1.50 W.	14
Derwent River	*England*	54.12 N.	0.35 W.	14
Derwent River	*Tasmania*	42.35 S.	146.45 E.	61
Derwent Water	*England*	54.35 N.	3.9 W.	14
Des Moines & R.	*Iowa, U.S.*	41.34 N.	93.39 W.	53
Deseado River	*Argentine Rep.*	47.0 S.	66.0 W.	56
Désirade Island	*Windward Is.*	16.18 N.	61.0 W.	55
Desna River	*Russia*	51.10 N.	31.0 E.	29
Desolation I.	*Chile*	53.30 S.	73.0 W.	56
Despair Bay	*Newfoundland*	47.55 N.	56.0 W.	49
Despeñaperros, Puerto de	*Spain*	38.34 N.	3.30 W.	26
Despoto Dagh	*Turkey*	41.35 N.	25.0 E.	25
Dessau	*Germany*	51.50 N.	12.53 E.	21
Desterro	*Brazil*	27.36 S.	48.27 W.	56
Detmold	*Germany*	51.55 N.	8.52 E.	21
Detroit	*Michigan, U.S.*	42.21 N.	83.5 W.	53
Dettingen	*Bavaria*	50.2 N.	9.1 E.	21
Deutz	*Germany*	50.56 N.	7.0 E.	21
Deux-Sèvres, dep.	*France*	46.30 N.	0.20 W.	20
Deventer	*Netherlands*	52.15 N.	6.9 E.	21
Deveron River	*Scotland*	57.32 N.	2.30 W.	16
Devgadh	*Bombay*	16.22 N.	73.24 E.	39
Devil Lake	*N. Dakota, U.S.*	48.10 N.	99.0 W.	53
Devil's Bit	*Ireland*	52.50 N.	7.50 W.	17
Devizes	*England*	51.22 N.	1.59 W.	14
Devon, co.	*England*	50.45 N.	3.40 W.	14
Devon, co.	*Tasmania*	42.25 S.	146.20 E.	61
Devon, North, I.	*Canada*	75.0 N.	86.0 W.	48
Devon River	*Scotland*	56.13 N.	3.44 W.	16
Devonport	*England*	50.23 N.	4.11 W.	14
Dewsbury	*England*	53.42 N.	1.38 W.	14
Dharwar	*Bombay*	15.27 N.	75.3 E.	39
Dhaulagiri, Mt.	*Nepal*	29.11 N.	82.59 E.	35
D'Haussez Is.	*New Zealand*	36.35 S.	176.0 E.	61
Dholka	*Bombay*	22.43 N.	72.28 E.	39
Dholpur	*Rajputana*	26.42 N.	77.56 E.	37
Dhoraji	*Bombay*	21.45 N.	70.37 E.	39
Dhulia	*Bombay*	20.54 N.	74.46 E.	39
Dia Island	*Crete*	35.28 N.	25.13 E.	31
Diamantina	*Brazil*	14.22 S.	56.22 W.	56
Diamantina	*Brazil*	18.18 S.	43.20 W.	56
Diamentina R.	*Queensland*	25.0 S.	140.0 E.	59
Diamond Harb.	*Bengal*	22.11 N.	88.13 E.	38
Diarbekir	*Asiatic Turkey*	37.56 N.	40.20 E.	31
Dibrugarh	*Assam*	27.28 N.	94.57 E.	38
Diedenhofen	*Germany*	49.21 N.	6.9 E.	21
Diego Garcia I.	*Chagos Islands*	5.0 S.	72.0 E.	10
Diego Suarez I.	*Madagascar*	12.12 S.	49.19 E.	43
Diemel River	*Germany*	51.32 N.	9.22 E.	21
Dieppe	*France*	49.56 N.	1.5 E.	20
Dievenow River	*Germany*	54.2 N.	14.44 E.	21
Digby and co.	*Nova Scotia*	44.36 N.	65.43 W.	49
Digne	*France*	44.5 N.	6.14 E.	20
Digoin	*France*	46.28 N.	4.2 E.	20
Dihang River	*Assam*	28.30 N.	94.50 E.	38
Dijon	*France*	47.21 N.	5.2 E.	20
Dilolo, Lake	*S. Cent. Africa*	11.22 S.	22.34 E.	45
Dilos Island	*Greece*	37.23 N.	25.17 E.	25
Dinajpur	*Bengal*	25.38 N.	88.41 E.	38
Dinan	*France*	48.27 N.	2.2 W.	20
Dinard	*France*	48.38 N.	2.2 W.	20
Dinaric Alps	*Austria*	44.0 N.	16.30 E.	22
Dinas Mawddy	*Wales*	52.44 N.	3.40 W.	14
Dindigal	*Madras*	10.21 N.	78.0 E.	40
Dindings, The	*Straits Settlemts.*	4.19 N.	100.37 E.	41
Dingle and Bay	*Ireland*	52.8 N.	10.15 W.	17
Dingwall	*Scotland*	57.36 N.	4.27 W.	16
Dirk Hartog I.	*West Australia*	25.45 S.	113.0 E.	59
Dirschau	*Germany*	54.6 N.	18.45 E.	21
Disco, I. and B.	*Greenland*	69.39 N.	51.55 W.	47
Diss	*England*	52.23 N.	1.7 E.	14
Dissentis	*Switzerland*	46.43 N.	8.52 E.	23
Diu Island	*Bombay*	20.43 N.	71.2 E.	39
Divis Mount	*Ireland*	54.37 N.	6.1 W.	17
Dixon Entrance	*British Columbia*	54.30 N.	135.0 W.	48
Dizful	*Persia*	32.30 N.	48.25 E.	32
Djumbir, Mt.	*Hungary*	49.0 N.	19.48 E.	22
Dnieper River	*Russia*	49.0 N.	32.0 E.	29
Dniester River	*Russia*	46.30 N.	29.55 E.	29
Doberan	*Germany*	54.7 N.	11.53 E.	21
Doboi	*Bosnia*	44.47 N.	18.8 E.	25
Dobruja	*Roumania*	44.20 N.	28.30 E.	25
Doce, Rio	*Brazil*	19.38 S.	39.44 W.	56
Dodabetta, Mt.	*Madras*	11.32 N.	76.50 E.	40
Dodge City	*Kansas, U.S.*	37.46 N.	99.59 W.	53

		Lat.	Long.	Map
Dodman Point	England	50.13 N.	4.47 W.	14
Dogger Bank	North Sea	54.55 N.	2.30 E.	11
Dohad	Bombay	22.53 N.	74.19 E.	39
Dol	France	48.31 N.	1.51 W.	20
Dôle	France	47.7 N.	5.30 E.	20
Dolgelly	Wales	52.44 N.	3.53 W.	14
Dollar	Scotland	56.10 N.	3.40 W.	16
Dollart, The	Germany	53.15 N.	7.10 E.	21
Dolomit Alps	Austria	46.25 N.	11.50 E.	22
Domaas	Norway	62.2 N.	9.18 E.	28
Domesnes	Russia	58.55 N.	27.25 E.	29
Donett, Mount	New Zealand	40.50 S.	172.7 E.	61
Dominica Island	West Indies	15.25 N.	61.20 W.	55
Domingo das Torres	Brazil	29.21 S.	49.57 W.	56
Domo d'Ossola	Switzerland	46.8 N.	8.19 E.	23
Domremy, vil.	Vosges dep., France	48.27 N.	5.40 E.	20
Don Benito	Spain	38.55 N.	5.51 W.	26
Don Cossacks	Russia	48.30 N.	42.0 E.	29
Don River	England	53.35 N.	1.31 W.	14
Don River	Russia	47.30 N.	41.30 E.	29
Don River	Scotland	57.13 N.	2.40 W.	16
Donaghadee	Ireland	54.38 N.	5.32 W.	17
Donaldsonville	Louisiana, U.S.	30.6 N.	30.54 W.	53
Donaueschingen	Germany	47.57 N.	8.30 E.	21
Donauwörth	Germany	48.43 N.	10.46 E.	21
Doncaster	England	53.32 N.	1.8 W.	14
Dondra Head	Ceylon	5.56 N.	80.34 E.	40
Donegal and co.	Ireland	54.39 N.	8.6 W.	17
Donega' Bay	Ireland	54.35 N.	8.15 W.	17
Donetz River	Russia	48.30 N.	40.0 E.	29
Dongola, Old	Soudan	18.12 N.	30.57 E.	43
Donington	England	52.54 N.	0.13 W.	14
Dönnaes	Norway	66.11 N.	12.30 E.	28
Donners Berg	Germany	49.40 N.	7.54 E.	21
Doobaunt Lake	N. W. Territory	63.30 N.	100.0 W.	52
Doon, L. and R.	Scotland	55.15 N.	4.22 W.	16
Dora Baltea R.	Italy	45.15 N.	7.58 E.	24
Dora Riparia R.	Italy	45.8 N.	7.10 E.	24
Dorchester	England	50.43 N.	2.25 W.	14
Dorchester	New Brunswick	45.56 N.	64.21 W.	49
Dorchester, co.	Quebec	46.25 N.	70.35 W.	51
Dordogne, dep. and River	France	45.5 N.	0.40 E.	20
Dordrecht	Holland	51.49 N.	4.40 E.	18
Doré, Mont	France	45.40 N.	2.50 E.	20
Doré River	France	45.40 N.	3.40 E.	20
Dorking	England	51.14 N.	1.20 W.	14
Dormitor, Mt.	Montenegro	43.0 N.	19.15 E.	25
Dornoch	Scotland	57.53 N.	4.2 W.	16
Dornoch Firth	Scotland	57.55 N.	3.50 W.	16
Dorogobush	Russia	54.53 N.	33.18 E.	29
Dorpat	Russia	58.17 N.	26.47 E.	29
Dorset, co.	England	50.50 N.	2.30 W.	14
Dorset, co.	Tasmania	41.10 S.	147.30 E.	61
Dort (Dordrecht)	Holland	51.49 N.	4.40 E.	18
Dortmund	Germany	51.31 N.	7.28 E.	21
Dos Bahias Cape	Argentine Rep.	44.55 S.	65.30 W.	56
Douai	France	50.22 N.	3.4 E.	20
Douarnenez	France	48.6 N.	4.16 W.	20
Doubs, dep. & R.	France	47.10 N.	6.25 E.	20
Doubtful Inlet	New Zealand	45.17 S.	166.47 E.	61
Doubtful I. Bay	West Australia	34.15 S.	119.30 E.	59
Doubtless Bay	New Zealand	34.50 S.	173.30 E.	61
Douce Mount.	Ireland	53.8 N.	6.14 W.	17
Douglas	Isle of Man	54.9 N.	4.29 W.	14
Douglas	Wyoming, U.S.	42.25 N.	105.10 W.	53
Douro River	Portugal	41.6 N.	8.34 W.	26
Dove River	England	52.58 N.	1.50 W.	14
Dover	Delaware, U.S.	39.7 N.	75.33 W.	53
Dover	England	51.7 N.	1.18 E.	14
Dover	Maine, U.S.	45.7 N.	69.31 W.	53
Dover, Strait of	England	51.0 N.	1.20 E.	14
Dovey River	Wales	52.35 N.	3.53 W.	14
Dovre Fjeld	Norway	62.25 N.	9.0 E.	28
Down, co.	Ireland	54.20 N.	6.0 W.	17
Downham Market	England	52.37 N.	0.22 E.	14
Downpatrick	Ireland	54.20 N.	5.43 W.	17
Downpatrick Hd.	Ireland	54.19 N.	9.21 W.	17
Downs, The	England	51.15 N.	1.28 E.	14
Draa, Wady	Morocco	28.20 N.	7.0 W.	43
Dragonera I.	Spain	39.37 N.	2.17 E.	26
Dragon's Mouth	West Indies	10.45 N.	61.40 W.	55
Draguignan	France	43.32 N.	6.28 E.	20
Draken Bergen	South Africa	25.0 S.	30.30 E.	46
Drammen	Norway	59.47 N.	10.18 E.	28
Drau River	Austria	46.33 N.	15.45 E.	22
Drave River	Hungary	45.50 N.	18.5 E.	22
Dresden	Germany	51.3 N.	13.45 E.	21
Dreux	France	48.44 N.	1.22 E.	20
Drewenz River	Germany	53.4 N.	18.55 E.	21
Drin, Black, R.	Turkey	41.35 N.	20.40 E.	25
Drin River	Turkey	41.50 N.	19.39 E.	25
Drina River	Bosnia	44.20 N.	19.15 E.	25
Drina River	Turkey	44.45 N.	19.22 E.	25
Drogheda	Ireland	53.43 N.	6.21 W.	17
Drogheda Bay	Ireland	53.43 N.	6.13 W.	17
Drohobycz	Austria	49.23 N.	23.28 E.	22
Droitwich	England	52.16 N.	2.9 W.	14
Drôme, dep. & R.	France	44.40 N.	5.10 E.	20
Dronfield	England	53.18 N.	1.28 W.	14
Drum Hills	Ireland	52.2 N.	7.40 W.	17
Drumclog	Scotland	55.38 N.	4.11 W.	16
Drummond, co.	Quebec	45.50 N.	72.30 W.	51
Drummond I.	Michigan, U.S.	46.0 N.	83.40 W.	53
Drummondville	Quebec	45.53 N.	72.59 W.	51
Dryburgh Abbey	Scotland	55.36 N.	2.38 W.	16
Dubitza	Bosnia	45.11 N.	16.41 E.	22
Dublin and co.	Ireland	53.21 N.	6.16 W.	17
Dublin Bay	Ireland	53.20 N.	6.10 W.	17
Dubovka	Russia	49.8 N.	44.48 E.	29
Dubuque	Iowa, U.S.	42.31 N.	90.41 W.	53
Duddon River	England	54.22 N.	3.14 W.	14
Dudley	England	52.31 N.	2.5 W.	14
Duero River	Spain	41.50 N.	2.25 W.	26
Dufferin	Manitoba	49.1 N.	97.15 W.	52
Duffie	Central Africa	3.40 N.	31.50 E.	45
Dufftown	Scotland	57.27 N.	3.8 W.	16
Duich, Loch	Scotland	57.14 N.	5.28 W.	16
Duisburg	Germany	51.26 N.	6.45 E.	21
Duke Town	West Africa	5.10 N.	8.25 E.	43
Dulcigno	Turkey	41.54 N.	19.12 E.	25
Duluth	Minnesota, U.S.	46.48 N.	92.15 W.	53
Dumbarton & co.	Scotland	55.57 N.	4.34 W.	16
Dumbovitza R.	Roumania	44.40 N.	25.37 E.	25
Dumfries and co.	Scotland	55.4 N.	3.36 W.	16
Duna Földvar	Hungary	46.48 N.	18.45 E.	22
Düna River	Russia	55.30 N.	29.0 E.	29
Dünaburg	Russia	55.53 N.	26.27 E.	29
Dunajec River	Austria	49.50 N.	20.38 E.	22
Dunany Point	Ireland	53.52 N.	6.14 W.	17
Dunbar	Scotland	56.59 N.	2.31 W.	16
Dunbeath	Scotland	58.15 N.	3.26 W.	16
Dunblane	Scotland	56.12 N.	3.57 W.	16
Duncansbay Hd.	Scotland	58.39 N.	3.1 W.	16
Dundalk	Ireland	54.0 N.	6.24 W.	17
Dundalk Bay	Ireland	53.55 N.	6.20 W.	17
Dundas	W. Australia	32.23 S.	121.47 E.	59
Dundee	Scotland	56.28 N.	2.58 W.	16
Dundrum Bay	Ireland	54.17 N.	5.51 W.	17
Dunedin	New Zealand	45.52 S.	170.31 E.	61
Dunfermline	Scotland	56.4 N.	3.28 W.	16
Dungan Castle	Ireland	53.31 N.	6.45 W.	17
Dungannon	Ireland	54.31 N.	6.47 W.	17
Dungarpur	Rajputana	23.52 N.	73.49 E.	37
Dungarvan and Harbour	Ireland	52.4 N.	7.37 W.	17
Dungeness	England	50.57 N.	1.2 E.	14
Dunkeld	Scotland	56.34 N.	3.35 W.	16
Dunkirk	France	51.7 N.	2.39 E.	20
Dunmanus Bay	Ireland	51.33 N.	9.45 W.	17
Dunmanway	Ireland	51.43 N.	9.7 W.	17
Dunmore	Ireland	53.37 N.	8.43 W.	17
Dunmore Head	Ireland	52.7 N.	10.28 W.	17
Dunnet	Scotland	58.38 N.	3.20 W.	16
Dunnet Bay	Scotland	58.37 N.	3.23 W.	16
Dunnet Head	Scotland	58.40 N.	3.22 W.	16
Dunoon	Scotland	55.57 N.	4.56 W.	16
Dunrobin Castle	Scotland	57.59 N.	3.57 W.	16
Duns	Scotland	55.46 N.	2.19 W.	16
Dunscore	Scotland	55.8 N.	3.47 W.	16
Dunstable	England	51.52 N.	0.32 W.	14
Dunstanborough Castle	England	55.29 N.	1.35 W.	14
Dunster	England	51.11 N.	3.27 W.	14
Dunvegan Loch	Scotland	57.26 N.	6.36 W.	16
Durance River	France	43.46 N.	5.15 E.	20
Durango	Mexico	24.0 N.	105.5 W.	54
Durazzo	Turkey	41.18 N.	19.26 E.	25
Durban	Natal	29.40 S.	30.40 E.	46
Durbhangah	Bengal	26.10 N.	85.56 E.	38
Durham and co.	England	54.46 N.	1.34 W.	14
Durham, co.	Ontario	44.5 N.	78.40 W.	51
Durness, Kyle of	Scotland	58.34 N.	4.47 W.	16
Dürrenstein	Austria	48.25 N.	15.32 E.	22
Durrow	Ireland	52.51 N.	7.23 W.	17
Dursey Head	Ireland	51.35 N.	10.14 W.	17
Dursley	England	51.41 N.	2.21 W.	14
D'Urville Island	New Zealand	40.46 S.	173.50 E.	61
Dusky Bay	New Zealand	45.40 S.	166.30 E.	61
Düsseldorf	Germany	51.13 N.	6.46 E.	21
Dutch Guiana	South America	4.0 N.	56.0 W.	56
Dwarka	Bombay	22.14 N.	69.5 E.	39
Dwina Bay	Russia	65.0 N.	39.0 E.	29
Dwina River	Russia	64.20 N.	42.0 E.	29
Dyrrachium	Turkey	41.18 N.	19.26 E.	25
Dysart	Scotland	56.8 N.	3.7 W.	16
Eagle Pass	Texas, U.S.	28.51 N.	100.32 W.	53
Earn, Loch	Scotland	56.23 N.	4.11 W.	16
Earn River	Scotland	56.21 N.	3.30 W.	16
Easdale Island	Scotland	56.17 N.	5.39 W.	16
Eask, Lough	Ireland	54.42 N.	8.3 W.	17
East Cape	New Zealand	37.40 S.	178.36 E.	61
East Cape	Siberia	66.3 N.	169.44 W.	30
East Dereham	England	52.41 N.	0.57 E.	14
East Falkland I.	South America	51.40 S.	58.30 W.	56
East London	Cape Colony	32.59 S.	27.52 E.	46
East Main River	Labrador Pen.	52.5 N.	76.30 W.	49
East Point	Anticosti Island	49.9 N.	61.40 W.	49
East Point	Prince Edward I.	46.29 N.	61.58 W	49
East Port	Maine, U.S.	44.53 N.	67.2 W.	53
East Retford	England	53.20 N.	0.57 W.	14
East Saginaw	Michigan, U.S.	43.26 N.	83.55 W.	53
Eastbourne	England	50.46 N.	0.17 E.	14
Easter Island	S. Pacific Ocean	27.8 S.	109.24 W.	58
Eastern Dal Elf.	Sweden	61.30 N.	14.0 E.	28
Eastern Roumelia	Europe	42.20 N.	26.0 E.	25
Eastern Sea	China, &c.	30.0 N.	125.0 E.	42
Eastern Turkestan	Chinese Empire	39.0 N.	83.0 E.	42
Easton	Maryland, U.S.	38.44 N.	76.13 W.	53
Easton	Pennsylvania	40.43 N.	75.17 W.	53
Eberswalde	Germany	52.50 N.	13.48 E.	21
Ebro River	Spain	42.0 N.	1.30 E.	26
Eccleshall	England	52.52 N.	2.16 W.	14
Echmiadzin	Russia	40.20 N.	44.35 E.	29
Echuca	Victoria	36.7 S.	144.48 E.	60
Ecija	Spain	37.32 N.	5.9 W.	26
Eck, Loch	Scotland	56.5 N.	5.1 W.	16
Eclipse Island	West Australia	35.10 S.	117.40 E.	59
Ecuador, Rep.	South America	2.0 S.	78.0 W.	56
Eday Island	Orkney Islands	59.12 N.	2.47 W.	16
Eddrachilles B.	Scotland	58.18 N.	5.20 W.	16
Eddystone Lighthouse	England	50.11 N.	4.16 W.	14
Eden	N. South Wales	37.0 S.	149.56 E.	60
Eden River	England	54.57 N.	3.5 W.	14
Eden River	Scotland	56.20 N.	2.53 W.	16
Edenton	North Carolina	36.3 N.	76.37 W.	53
Eder River	Germany	51.4 N.	8.20 E.	21
Edgcumbe, Mt.	New Zealand	38.8 S.	176.45 E.	61
Edgehill	England	52.7 N.	1.30 W.	14
Edinburgh	Scotland	55.57 N.	3.11 W.	16
Edinburgh, co.	Scotland	55.52 N.	3.20 W.	16
Edirneh	Turkey	41.41 N.	26.33 E.	25
Edisto	South Carolina	33.7 N.	80.37 W.	53
Edmonton	Alberta	53.30 N.	113.5 W.	52
Eger	Austria	50.5 N.	12.22 E.	22
Eger River	Austria	50.23 N.	13.10 E.	22
Egeri, Lake	Switzerland	47.6 N.	8.36 E.	23
Egremont	England	54.28 N.	3.32 W.	14
Egmont Bay	Prince Edward I.	46.35 N.	64.10 W.	49
Egmont, Cape	New Zealand	39.20 S.	173.42 E.	61
Egmont, Mount	New Zealand	39.18 S.	174.0 E.	61
Egripos Island	Greece	38.40 N.	24.0 E.	25
Egypt, country	North Africa	27.0 N.	32.0 E.	43
Ehrenbreitstein	Germany	50.22 N.	7.38 E.	21
Eider River	Germany	54.10 N.	8.40 E.	21
Eidsvold	Norway	60.17 N.	11.17 E.	28
Eifel Mountains	Germany	50.23 N.	6.50 E.	21
Eiger, Mount	Switzerland	46.35 N.	8.1 E.	23
Eigg Island	Scotland	56.55 N.	6.13 W.	16
Eil, Loch	Scotland	56.50 N.	5.15 W.	16
Eilden Hills	Scotland	55.36 N.	2.45 W.	16
Einsiedeln	Switzerland	47.7 N.	8.44 E.	23
Eipel River	Hungary	48.11 N.	19.30 E.	22
Eisack River	Austria	46.30 N.	11.23 E.	22
Eisenach	Germany	50.59 N.	10.19 E.	21
Eisenerz	Austria	47.33 N.	14.53 E.	22
Eisenhut	Austria	46.59 N.	14.3 E.	22
Eisern Thor Pass	Hungary	45.28 N.	22.44 E.	22
Eishort, Loch	Scotland	57.10 N.	5.55 W.	16
Eisleben	Germany	51.33 N.	11.33 E.	21
Ekaterinburg	Russia	56.48 N.	60.35 E.	29
Ekaterinodar	Russia	45.3 N.	38.53 E.	29
Ekaterinograd	Russia	43.40 N.	44.10 E.	29
Ekaterinoslav	Russia	48.28 N.	35.7 E.	29
Ekersund	Norway	58.26 N.	5.56 E.	28
El Arish	Morocco	35.12 N.	6.9 W.	43
El Fashr	Darfur, Soudan	14.0 N.	25.0 E.	43
El Gran Chaco	South America	25.0 S.	61.0 W.	56
El Haza	Arabia	27.0 N.	49.0 E.	30
El Hejaz	Arabia	25.0 N.	38.0 E.	30
El Jezireh (Mesopotamia)	Asiatic Turkey	36.30 N.	40.0 E.	31
El Juf	Sahara, Africa	21.0 N.	6.0 W.	43
El Katif	Arabia	26.32 N.	50.8 E.	30
El Moro	Colorado, U.S.	37.30 N.	104.30 W.	53
El Obeid	Soudan	13.16 N.	30.1 E.	43
El Ordeh	Soudan	19.10 N.	30.20 E.	43
El Yemen	Arabia	15.0 N.	43.30 E.	30
Elba Island	Italy	42.46 N.	10.15 E.	24
Elbe River	Austria	50.17 N.	14.30 E.	22
Elbe River	Germany	53.53 N.	8.48 E.	21
Elberfeld	Germany	51.15 N.	7.9 E.	21
Elbeuf	France	49.17 N.	1.7 E.	20
Elbing	Germany	54.10 N.	19.25 E.	21
Elbruz, Mount	Russia	43.23 N.	42.27 E.	29
Elburz Mts.	Persia	36.10 N.	52.0 E.	32
Elche	Spain	38.15 N.	0.41 W.	26
Elde River	Germany	53.26 N.	11.59 E.	21
Elgin and co.	Scotland	57.39 N.	3.19 W.	16
Elgin, co.	Ontario	42.45 N.	81.10 W.	51
Elie	Scotland	56.12 N.	2.50 W.	16
Elis and Achaia	Greece	37.58 N.	21.45 E.	25
Elizabeth	North Carolina	36.13 N.	76.19 W.	53
Elizabeth	New Jersey, U.S.	40.39 N.	74.17 W.	53
Elizavetgrad	Russia	47.15 N.	32.0 E.	29
Elkhorn River	Nebraska, U.S.	41.58 N.	97.0 W.	53
Ellendale	N. Dakota, U.S.	46.0 N.	98.25 W.	53
Ellesmere	England	52.55 N.	2.55 W.	14
Ellesmere Land	Canada	79.0 N.	80.0 W.	48

		Lat.	Long.	Map
Ellesmere, Lake	*New Zealand*	43.47 S.	172.30 E.	61
Ellice Islands	*Pacific Ocean*	8.0 S.	178.0 E.	58
Ellichpur	*Berar*	21.15 N.	77.29 E.	39
Elliot Cove	*Tasmania*	43.0 S.	145.55 E.	61
Ellora	*Haidarabad*	20.2 N.	75.13 E.	40
Elmina	*Gold Coast*	5.8 N.	1.28 W.	43
Elmira	*New York, U.S.*	42.8 N.	76.55 W.	53
Elmshorn	*Germany*	53.45 N.	9.38 E.	21
Elphin	*Ireland*	53.52 N.	8.12 W.	17
Elsinore	*Denmark*	56.2 N.	12.36 E.	19
Elster, White, R.	*Germany*	51.7 N.	12.12 E.	21
Elton Lake	*Russia*	49.0 N.	46.40 E.	29
Elvas	*Portugal*	38.48 N.	7.7 W.	26
Ely	*England*	52.24 N.	0.15 E.	14
Elyton	*Alabama, U.S.*	33.48 N.	86.53 W.	53
Emba, River	*Asiatic Russia*	46.40 N.	53.20 E.	29
Embrun	*France*	44.34 N.	6.29 E.	20
Emden	*Germany*	53.22 N.	7.12 E.	21
Emerson	*Manitoba*	49.2 N.	97.10 W.	52
Emilia, div.	*Italy*	44.40 N.	11.0 E.	24
Emineh, Cape	*E. Roumelia*	42.43 N.	27.54 E.	25
Emlagh Point	*Ireland*	53.45 N.	9.55 W.	17
Emmaville	*N. South Wales*	29.30 S.	151.26 E.	60
Emmenthal (val.)	*Switzerland*	46.55 N.	7.45 E.	23
Emmerich	*Germany*	51.51 N.	6.15 E.	21
Empire City	*Oregon, U.S.*	43.15 N.	124.17 W.	53
Emporia	*Kansas, U.S.*	38.26 N.	96.14 W.	53
Ems	*Germany*	50.20 N.	7.42 E.	21
Ems River	*Austria*	47.24 N.	14.0 E.	22
Ems River	*Germany*	52.36 N.	7.18 E.	21
Emu Bay	*Tasmania*	41.5 S.	146.0 E.	61
Enara and Lake	*Russia*	69.10 N.	28.10 E.	29
Enard Bay	*Scotland*	58.5 N.	5.20 W.	16
Encounter Bay	*South Australia*	37.0 S.	136.30 E.	59
Endeavour Strait	*Queensland*	10.43 S.	142.20 E.	59
Enderby Land	*Antarctic Ocean*	67.30 S.	44.0 E.	63
Enfield	*England*	51.40 N.	0.6 W.	14
Engadine, The	*Switzerland*	46.40 N.	10.0 E.	23
English Bazar	*Bengal*	25.0 N.	88.11 E.	38
English Channel	*England*	50.0 N.	2.0 W.	14
English Co. Is.	*N. Territory, S. Australia*	11.50 S.	136.30 E.	59
Ennell, Lough	*Ireland*	53.28 N.	7.25 W.	17
Ennis	*Ireland*	52.51 N.	8.59 W.	17
Enniscorthy	*Ireland*	52.31 N.	6.33 W.	17
Enniskillen	*Ireland*	54.21 N.	7.38 W.	17
Ennistimon	*Ireland*	52.57 N.	9.17 W.	17
Enns River	*Austria*	47.35 N.	14.20 E.	22
Enschede	*Netherlands*	52.13 N.	6.55 E.	18
Ensenada	*Argentine Rep.*	35.0 S.	58.0 W.	56
Entlibuch	*Switzerland*	46.57 N.	8.2 E.	23
Eperies	*Hungary*	49.0 N.	21.17 E.	22
Epernay	*France*	49.3 N.	3.57 E.	20
Ephesus	*Turkey in Asia*	37.56 N.	27.23 E.	31
Epinal	*France*	48.10 N.	6.26 E.	20
Epirus	*Turkey*	39.20 N.	21.0 E.	25
Epsom	*England*	51.20 N.	0.16 W.	14
Equatorville	*Congo State*	0.0	18.40 E.	45
Er Riad	*Arabia*	24.30 N.	46.40 E.	30
Erbes Kopf	*Germany*	49.40 N.	7.0 E.	21
Erebus, Mount	*Victoria Land*	76.0 S.	165.0 E.	63
Eregli	*Asia Minor*	41.17 N.	31.27 E.	31
Erfurt	*Germany*	50.58 N.	11.0 E.	21
Ergeni Hills	*Russia*	47.30 N.	44.0 E.	29
Ericht, Loch	*Scotland*	56.38 N.	3.22 W.	16
Erie	*Pennsylvania*	42.6 N.	80.10 W.	53
Erie, Lake	*Canada and U.S.*	42.10 N.	81.0 W.	53
Eriskay Island	*Scotland*	57.3 N.	7.16 W.	16
Erisort, Loch	*Scotland*	58.6 N.	6.30 W.	16
Erivan	*Russia*	40.12 N.	44.31 E.	29
Erlangen	*Germany*	48.36 N.	11.1 E.	21
Erlau	*Hungary*	47.55 N.	20.23 E.	22
Ernakolan	*Madras*	9.59 N.	76.19 E.	40
Erne River	*Ireland*	54.30 N.	8.15 W.	17
Erne, Lough	*Ireland*	54.20 N.	7.50 W.	17
Erne, Upper L.	*Ireland*	54.13 N.	7.30 W.	17
Erode	*Madras*	11.20 N.	77.46 E.	40
Erriboll, Loch	*Scotland*	58.30 N.	4.40 W.	16
Errigal, Mount	*Ireland*	55.2 N.	8.7 W.	17
Erris Head	*Ireland*	54.18 N.	10.0 W.	17
Erromango I.	*New Hebrides*	18.47 S.	168.58 E.	58
Erz Gebirge	*Germany*	50.30 N.	13.0 E.	21
Erzerum	*Asiatic Turkey*	39.57 N.	41.12 E.	31
Esbjerg	*Denmark*	55.26 N.	8.26 E.	19
Escanaba	*Michigan, U.S.*	45.45 N.	87.5 W.	53
Eschweiler	*Germany*	50.49 N.	6.19 E.	21
Escorial	*Spain*	40.34 N.	4.7 W.	26
Escuintla	*Guatemala*	14.20 N.	19.39 W.	55
Esk, North, R.	*Scotland*	56.48 N.	2.26 W.	16
Esk River	*England*	54.20 N.	3.20 W.	14
Esk River, South	*Tasmania*	41.42 S.	147.50 E.	61
Esk, South, R.	*Scotland*	56.42 N.	2.50 W.	16
Eski Saghra	*E. Roumelia*	42.27 N.	25.41 E.	16
Eskilstuna	*Sweden*	59.22 N.	16.26 E.	28
Esla River	*Spain*	41.37 N.	6.4 W.	26
Esmeralda	*Venezuela*	3.10 N.	66.3 W.	56
Esmeraldas	*Ecuador*	1.0 N.	79.28 W.	56
Esneh	*Egypt*	25.15 N.	32.20 E.	44
Espamiscatch L.	*Quebec*	50.6 N.	68.40 W.	51
Espichel, Cape	*Portugal*	38.23 N.	9.14 W.	26
Espiritu Santo, prov.	*Brazil*	20.0 S.	41.0 W.	56
Esquimault	*Vancouver I.*	48.25 N.	123.26 W.	52
Eso (Yeso) I.	*Japan*	43.30 N.	143.0 E.	42
Esseg	*Hungary*	45.33 N.	18.43 E.	22
Essen	*Germany*	51.28 N.	7.1 E.	21
Essequibo River	*British Guiana*	7.0 N.	58.30 W.	56
Essex, co.	*England*	51.45 N.	0.30 E.	14
Essex, co.	*Ontario*	42.10 N.	82.55 W.	51
Esslingen	*Germany*	48.48 N.	9.19 E.	21
Este	*Italy*	45.13 N.	11.39 E.	24
Esthonia	*Russia*	59.15 N.	25.30 E.	29
Estremadura, prov.	*Portugal*	38.58 N.	9.0 W.	26
Estremadura, prov.	*Spain*	39.0 N.	6.0 W.	26
Estremoz	*Portugal*	38.51 N.	7.32 W.	26
Etah	*N. W. Provinces*	27.34 N.	78.42 E.	38
Etampes	*France*	48.27 N.	2.9 E.	20
Etang de Cazau	*France*	44.25 N.	1.24 W.	20
Etawah	*N. W. Provinces*	26.45 N.	79.3 E.	38
Etive, Loch	*Scotland*	56.29 N.	5.8 W.	16
Etna, Mount	*Italy*	37.44 N.	15.0 E.	24
Eton	*England*	51.29 N.	0.37 W.	14
Etsch River	*Austria*	46.16 N.	11.10 E.	22
Etsch Thal	*Austria*	46.0 N.	11.10 E.	22
Ettrick Pen	*Scotland*	55.22 N.	3.17 W.	16
Ettrick Water	*Scotland*	55.29 N.	3.3 W.	16
Eu	*France*	50.2 N.	1.25 E.	20
Eubœa Island	*Greece*	38.30 N.	23.50 E.	25
Eucla	*West Australia*	31.43 S.	128.53 E.	59
Eufaula	*Alabama, U.S.*	31.50 N.	85.10 W.	53
Eufemia, Gulf of	*Italy*	38.55 N.	16.0 E.	24
Eugene City	*Oregon, U.S.*	44.3 N.	122.51 W.	53
Eulen Gebirge	*Germany*	50.38 N.	16.30 E.	21
Eupatoria	*Russia*	45.11 N.	33.22 E.	29
Euphrates River	*Asiatic Turkey*	32.0 N.	45.0 E.	31
Eure, dep.	*France*	49.5 N.	1.0 E.	20
Eure-et-Loir, dep.	*France*	48.25 N.	1.30 E.	20
Eureka	*California, U.S.*	40.52 N.	123.58 W.	53
Eureka	*Nevada, U.S.*	39.10 N.	116.5 W.	53
Euripus	*Greece*	38.27 N.	23.36 E.	25
Europa, Punta de	*Spain*	36.8 N.	5.20 W.	26
Eutin	*Germany*	54.8 N.	10.36 E.	21
Evansville	*Illinois, U.S.*	38.5 N.	89.52 W.	53
Evenlode River	*England*	51.50 N.	1.25 W.	14
Everest, Mount	*North India*	27.59 N.	86.58 E.	35
Everglades, The	*Florida, U.S.*	26.20 N.	80.30 W.	53
Evesham	*England*	52.5 N.	1.57 W.	14
Evora	*Portugal*	38.34 N.	7.46 W.	26
Evreux	*France*	49.0 N.	1.9 E.	20
Ewe, Loch	*Scotland*	57.52 N.	5.40 W.	16
Exe River	*England*	50.37 N.	3.26 W.	14
Exeter	*England*	50.43 N.	3.31 W.	14
Exmoor Forest	*England*	51.10 N.	3.45 W.	14
Exmouth	*England*	50.37 N.	3.24 W.	14
Exmouth Gulf	*West Australia*	22.10 S.	114.10 E.	59
Exploit River	*Newfoundland*	49.0 N.	55.50 W.	49
Exploits, Bay of	*Newfoundland*	49.15 N.	55.0 W.	49
Eye	*England*	52.18 N.	1.8 E.	14
Eye Peninsula	*Scotland*	58.13 N.	6.12 W.	16
Eyemouth	*Scotland*	55.52 N.	2.5 W.	16
Eyre	*West Australia*	32.0 S.	126.30 E.	59
Eyre, N. Lake	*South Australia*	28.20 S.	137.30 E.	59
Eyre, S. Lake	*South Australia*	29.0 S.	137.30 E.	59
Eyre Mts.	*New Zealand*	45.20 S.	168.20 E.	61
Eyria Peninsula	*South Australia*	33.30 S.	136.0 E.	59
Faenza	*Italy*	44.17 N.	11.53 E.	24
Faf	*East Africa*	6.30 N.	44.12 E.	43
Fahlun	*Sweden*	60.35 N.	15.37 E.	28
Fair Head	*Ireland*	55.13 N.	6.9 W.	17
Fair Island	*Scotland*	59.33 N.	1.38 W.	16
Fairweather, Mt.	*Alaska*	58.54 N.	137.58 W.	47
Faizabad	*Afghanistan*	37.8 N.	70.39 E.	32
Faizabad	*Oudh*	26.46 N.	82.11 E.	38
Fakenham	*England*	52.21 N.	0.51 E.	14
Falaise	*France*	48.53 N.	0.11 W.	20
Falkirk	*Scotland*	56.0 N.	3.48 W.	16
Falkland Islands	*South America*	51.40 S.	59.0 W.	56
Falkland Sound	*South America*	52.20 S.	60.0 W.	56
Fall River	*Massachusetts*	41.40 N.	71.10 W.	53
Falls Station	*Congo State*	0.25 N.	25.30 E.	45
Falmouth	*Jamaica*	18.30 N.	77.40 W.	55
Falmouth	*Tasmania*	41.32 S.	148.15 E.	61
Falmouth and B.	*England*	50.7 N.	5.3 W.	14
Faloro	*Central Africa*	3.10 N.	32.0 E.	45
False Bay	*Cape Colony*	34.13 S.	18.40 E.	46
Falster Island	*Denmark*	54.50 N.	12.0 E.	19
Famagusta	*Cyprus*	35.7 N.	33.57 E.	31
Fämund, Lake	*Norway*	62.10 N.	11.58 E.	28
Fane River	*Ireland*	54.0 N.	6.35 W.	17
Fannich, Loch	*Scotland*	57.40 N.	5.0 W.	16
Fanning Island	*Pacific Ocean*	4.0 N.	159.40 W.	58
Fano	*Italy*	43.50 N.	13.2 E.	24
Farad Head	*Ireland*	55.16 N.	7.37 W.	17
Farafrah	*Egypt*	27.8 N.	28.0 E.	44
Farewell, Cape	*Greenland*	60.0 N.	43.54 W.	47
Farewell, Cape	*New Zealand*	40.30 S.	172.40 E.	61
Farewell Spit	*New Zealand*	40.30 S.	172.44 E.	61
Fargo	*N. Dakota, U.S.*	46.53 N.	96.45 W.	53
Faribault	*Minnesota, U.S.*	44.20 N.	93.4 W.	53
Faridpur	*Bengal*	23.36 N.	89.53 E.	38
Farn Islands	*England*	55.38 N.	1.37 W.	14
Farnham	*England*	51.13 N.	0.48 W.	14
Faro	*Portugal*	37.0 N.	7.52 W.	26
Faröe Islands	*N. Atlantic Oc.*	62.0 N.	7.0 W.	11
Farsistan, prov.	*Persia*	30.0 N.	53.0 E.	32
Farsund	*Norway*	58.3 N.	6.47 E.	28
Farukhabad	*N. W. Provinces*	27.33 N.	79.37 E.	38
Fashoda	*East Soudan*	9.52 N.	32.17 E.	43
Fastnet Island	*Ireland*	51.23 N.	9.35 W.	17
Fatehgarh	*N. W. Provinces*	27.23 N.	79.40 E.	38
Father Point	*Quebec*	48.31 N.	68.31 W.	51
Fatiko	*Central Africa*	3.5 N.	32.50 E.	45
Faucille, Col de la	*France, &c.*	46.24 N.	6.2 E.	23
Faucilles Mts.	*France*	48.4 N.	6.3 E.	20
Faversham	*England*	51.19 N.	0.52 E.	14
Favignana Island	*Italy*	37.57 N.	12.17 E.	24
Fayetteville	*N. Carolina, U.S.*	35.0 N.	78.45 W.	53
Fayum, Medinet-el	*Egypt*	29.22 N.	30.55 E.	44
Fazilka	*Punjab*	30.25 N.	74.4 E.	37
Fazokl	*East Soudan*	11.15 N.	35.12 E.	43
Feale River	*Ireland*	52.26 N.	9.25 W.	17
Fear, Cape	*N. Carolina, U.S.*	33.48 N.	77.59 W.	53
Fécamp	*France*	49.46 N.	0.22 E.	20
Fehmarn Island	*Germany*	54.28 N.	11.10 E.	21
Felanitx	*Spain*	39.29 N.	3.12 E.	26
Feld Berg	*Germany*	47.52 N.	8.0 E.	21
Feldberg	*Germany*	50.12 N.	8.30 E.	21
Feldkirch	*Austria*	47.13 N.	9.36 E.	22
Felegyhaza	*Hungary*	46.41 N.	19.52 E.	22
Felsö Banya	*Hungary*	47.40 N.	23.40 E.	22
Fens, The	*England*	52.30 N.	0.10 W.	14
Ferbane	*Ireland*	53.17 N.	7.48 W.	17
Fère Champenoise	*France*	48.44 N.	4.0 E.	20
Fergus River	*Ireland*	52.40 N.	9.0 W.	17
Fermanagh, co.	*Ireland*	54.20 N.	7.30 W.	17
Fermo	*Italy*	43.11 N.	13.43 E.	24
Fermoy	*Ireland*	52.8 N.	8.16 W.	17
Fernandez de Taos	*New Mexico*	36.25 N.	105.47 W.	53
Fernandina	*Florida, U.S.*	30.41 N.	81.36 W.	53
Fernando de Noronha I.	*Brazil*	3.50 S.	32.25 W.	56
Fernando Po I.	*West Africa*	4.0 N.	9.0 E.	43
Ferrara	*Italy*	44.50 N.	11.37 E.	24
Ferro Island	*Canary Islands*	27.42 N.	18.0 W.	43
Ferrol	*Spain*	43.29 N.	8.13 W.	26
Ferryland, dist.	*Newfoundland*	47.2 N.	52.54 W.	49
Ferryport	*Scotland*	56.27 N.	2.52 W.	16
Festiniog	*Wales*	52.58 N.	3.56 W.	14
Fetlar Island	*Scotland*	60.36 N.	0.51 W.	16
Fez	*Morocco*	34.0 N.	4.53 W.	43
Fezzan, prov.	*Tripoli*	26.30 N.	16.0 E.	43
Fichtel Berg	*Germany*	50.27 N.	12.53 E.	21
Fichtel Gebirge	*Germany*	50.2 N.	12.0 E.	21
Field River	*Queensland*	24.0 S.	138.0 E.	59
Fife, co.	*Scotland*	56.15 N.	3.10 W.	16
Fife Ness	*Scotland*	56.16 N.	2.35 W.	16
Figueira	*Portugal*	40.40 N.	7.25 W.	26
Figueras	*Spain*	42.15 N.	2.54 E.	26
Fiji Islands	*Australasia*	20.0 S.	178.0 E.	58
Filey	*England*	54.13 N.	0.20 W.	14
Filibeh	*E. Roumelia*	42.3 N.	24.53 E.	25
Filicuri Island	*Italy*	38.35 N.	14.30 E.	24
Findhorn	*Scotland*	57.40 N.	3.37 W.	16
Findhorn River	*Scotland*	57.20 N.	4.0 W.	16
Findon	*Scotland*	57.5 N.	2.7 W.	16
Fingal	*Tasmania*	41.40 S.	148.0 E.	61
Finistère, dep.	*France*	48.20 N.	4.0 W.	20
Finisterre, Cape	*Spain*	42.53 N.	9.20 W.	26
Finke Creek	*South Australia*	25.0 S.	134.0 E.	59
Finland, duchy	*Russia*	65.0 N.	27.0 E.	29
Finland, G. of	*Russia*	60.0 N.	25.0 E.	29
Finn River	*Ireland*	54.52 N.	7.58 W.	17
Finow Canal	*Germany*	52.53 N.	13.30 E.	21
Finster-Aarhorn	*Switzerland*	46.32 N.	8.7 E.	23
Finstermünz	*Austria*	46.57 N.	10.33 E.	22
Fintona	*Ireland*	54.30 N.	7.19 W.	17
Fintry Hills	*Scotland*	56.3 N.	4.11 W.	16
Firenze (Florence)	*Italy*	43.47 N.	11.14 E.	24
Fishguard	*Wales*	51.59 N.	4.58 W.	14
Fitzroy River	*Queensland*	23.23 S.	150.20 E.	59
Fitzroy River	*West Australia*	18.0 S.	124.0 E.	59
Fiume	*Austria-Hungary*	45.19 N.	14.27 E.	22
Fiumicino	*Italy*	42.47 N.	12.14 E.	24
Flamborough Hd.	*England*	54.7 N.	0.4 W.	14
Fläming	*Germany*	52.0 N.	13.0 E.	21
Flanders	*Belgium*	51.0 N.	3.0 E.	18
Flandreau	*S. Dakota, U.S.*	44.3 N.	96.46 W.	53
Flannan Islands	*Scotland*	58.13 N.	7.27 W.	16
Flathead Lake	*Montana, U.S.*	48.55 N.	114.0 W.	53
Flattery, Cape	*Queensland*	14.58 S.	145.22 E.	59
Flattery, Cape	*Washington, U.S.*	48.20 N.	124.40 W.	53
Fleetwood	*England*	53.56 N.	3.1 W.	14
Flensburg	*Germany*	54.46 N.	9.26 E.	21
Fleurus	*Belgium*	50.30 N.	4.33 E.	21
Flinders Bay	*West Australia*	34.15 S.	115.18 E.	59
Flinders Island	*Tasmania*	40.0 S.	148.4 E.	61
Flinders Range	*South Australia*	31.30 S.	138.20 E.	59
Flinders River	*Queensland*	19.30 S.	141.25 E.	59

		Lat.	Long.	Map
Flint and co.	*Wales*	53.15 N.	3.9 w.	14
Flint River	*Georgia, U.S.*	31.10 N.	84.30 w.	53
Flodden	*England*	55.36 N.	2.7 w.	14
Florence	*Alabama, U.S.*	34.49 N.	87.47 w.	53
Florence	*Italy*	43.47 N.	11.14 E.	24
Flores	*Brazil*	7.52 S.	37.52 w.	56
Flores Island	*East Indies*	8.30 S.	121.0 E.	57
Flores Sea	*East Indies*	7.30 S.	120.0 E.	57
Florida Bay	*Florida, U.S.*	25.0 N.	81.0 w.	53
Florida Channel	*Florida, U.S.*	25.40 N.	80.15 w.	53
Florida, state	*United States*	28.0 N.	82.0 w.	53
Floyd River	*Iowa, U.S.*	42.45 N.	96.15 w.	53
Flumendosa R.	*Italy*	39.54 N.	9.20 E.	24
Flushing	*Holland*	51.26 N.	3.34 E.	18
Fly River	*New Guinea*	8.0 S.	141.0 E.	57
Focha	*Herzegovina*	43.29 N.	18.51 E.	22
Fochabers	*Scotland*	57.37 N.	3.5 w.	16
Fogaras	*Hungary*	45.47 N.	24.54 E.	22
Foggia	*Italy*	41.27 N.	15.31 E.	24
Fogo, dist.	*Newfoundland*	49.40 N.	54.10 w.	49
Fogo Island	*Newfoundland*	49.40 N.	54.10 w.	49
Föhr Island	*Germany*	54.43 N.	8.30 E.	21
Foinaven, Mt.	*Scotland*	58.24 N.	4.54 w.	16
Foinica	*Bosnia*	43.59 N.	17.58 E.	22
Foix	*France*	42.57 N.	1.30 E.	20
Fo-kien, prov.	*China*	26.45 N.	118.0 E.	42
Fo-kien Strait	*China*	25.0 N.	120.0 E.	42
Fokshani	*Roumania*	45.43 N.	27.10 E.	25
Folden Fjord	*Norway*	64.45 N.	11.30 E.	28
Foligno	*Italy*	42.57 N.	12.43 E.	24
Folkestone	*England*	51.5 N.	1.11 E.	14
Fond du Lac	*Wisconsin, U.S.*	43.46 N.	88.21 w.	53
Fonseca, Gulf of	*San Salvador*	13.0 N.	87.45 w.	55
Fontainebleau	*France*	48.24 N.	2.42 E.	20
Fontarabia	*Spain*	43.21 N.	1.45 w.	26
Fontenay	*France*	46.28 N.	0.48 w.	20
Fontenoy	*Belgium*	50.34 N.	3.30 E.	18
Foreland, North	*England*	51.22 N.	1.26 E.	14
Foreland, South	*England*	51.10 N.	1.24 E.	14
Forest Carpathians, Mts.	*Austria-Hungary*	49.0 N.	23.0 E.	22
Forestier's Penin.	*Tasmania*	42.55 S.	147.55 E.	61
Forez, Mts. du	*France*	45.45 N.	3.47 E.	20
Forfar and co.	*Scotland*	56.39 N.	2.53 w.	16
Forli	*Italy*	44.13 N.	12.2 E.	24
Formby Point	*England*	53.31 N.	3.6 w.	14
Formentera I.	*Spain*	38.42 N.	1.30 E.	26
Formosa Island	*China*	23.30 N.	121.0 E.	42
Formosa Strait	*China*	25.0 N.	120.0 E.	42
Fornäs	*Denmark*	56.26 N.	10.57 E.	19
Forres	*Scotland*	57.37 N.	3.37 w.	16
Fort Albany	*N. W. Territory*	52.15 N.	82.20 w.	52
Fort Augustus	*Scotland*	57.6 N.	4.43 w.	16
Fort Bodo	*Congo Free State*	1.25 N.	29.20 E.	45
Fort Bourke	*N. South Wales*	30.5 S.	145.55 E.	60
Fort Buford	*N. Dakota, U.S.*	48.0 N.	103.58 w.	53
Fort Churchill	*N. W. Territory*	58.44 N.	94.22 w.	52
Fort Dodge	*Iowa, U.S.*	42.30 N.	94.30 w.	53
Fort Edmonton	*Alberta*	53.32 N.	113.5 w.	52
Fort George	*Scotland*	57.35 N.	4.4 w.	16
Fort M'Leod	*Alberta*	49.50 N.	113.30 w.	52
Fort Pelly	*Assiniboia*	51.36 N.	101.57 w.	52
Fort Scott	*Kansas, U.S.*	37.55 N.	94.43 w.	53
Fort Selkirk	*N. W. Territory*	63.0 N.	136.15 w.	52
Fort Simpson	*N. W. Territory*	62.0 N.	121.30 w.	52
Fort Smith	*Arkansas, U.S.*	35.24 N.	94.25 w.	53
Fort Wayne	*Indiana, U.S.*	41.2 N.	85.4 w.	53
Fort William	*Ontario*	48.12 N.	89.5 w.	51
Fort William	*Scotland*	56.48 N.	5.5 w.	16
Fort Wingate	*New Mexico, U.S.*	35.43 N.	108.50 w.	53
Fort Yukon	*Alaska*	66.30 N.	145.0 w.	47
Fortaleza	*Brazil*	3.43 S.	38.24 w.	56
Fortescue River	*West Australia*	21.28 S.	116.30 E.	59
Forth and Clyde Canal	*Scotland*	55.55 N.	4.23 w.	16
Forth Bridge	*Scotland*	56.0 N.	3.23 w.	16
Forth, Firth of	*Scotland*	56.6 N.	2.40 w.	16
Forth, Mt.	*Ireland*	52.18 N.	6.30 w.	17
Forth River	*Scotland*	56.7 N.	4.14 w.	16
Forth River	*West Australia*	34.30 S.	116.52 E.	59
Fortore River	*Italy*	41.55 N.	15.20 E.	24
Fortrose	*Scotland*	57.35 N.	4.8 w.	16
Fortune Bay	*Newfoundland*	47.20 N.	55.40 w.	49
Fossano	*Italy*	44.33 N.	7.42 E.	24
Fotheringay	*England*	52.32 N.	0.27 w.	14
Fougères	*France*	48.20 N.	1.12 w.	20
Foula Island	*Scotland*	60.8 N.	2.15 w.	16
Foulness	*England*	52.56 N.	1.50 E.	14
Foulness Island	*England*	51.36 N.	0.55 E.	14
Foulwind, Cape	*New Zealand*	41.46 S.	171.33 E.	61
Foveaux Strait	*New Zealand*	46.40 S.	168.20 E.	61
Fowey	*England*	50.21 N.	4.38 w.	14
Fox Channel	*Brit. N. America*	65.30 N.	81.0 w.	48
Fox River	*Wisconsin, U.S.*	44.20 N.	88.12 w.	53
Fox Land	*Brit. N. America*	65.20 N.	76.30 w.	48
Foyers, Fall of	*Scotland*	57.12 N.	4.34 w.	16
Foyle, Lough	*Ireland*	55.7 N.	7.5 w.	17
Foyle River	*Ireland*	54.55 N.	7.27 w.	17
Foynes	*Ireland*	52.37 N.	9.7 w.	17
Franca	*Brazil*	20.40 S.	47.30 w.	56
France, Isle of	*France*	49.0 N.	2.40 E.	20
Frances, Lake	*N. W. Territory*	61.0 N.	124.50 w.	48
Franceville	*French Congo*	1.0 S.	13.20 E.	45
Franche Comté	*France*	47.0 N.	6.10 E.	20
Franconia	*Germany*	49.50 N.	11.0 E.	21
Franken Höhe	*Germany*	49.10 N.	10.10 E.	21
Frankfort	*Kentucky, U.S.*	38.9 N.	84.52 w.	53
Frankfurt-am-Main	*Germany*	50.7 N.	8.41 E.	21
Frankfurt-am-Oder	*Germany*	52.21 N.	14.32 E.	21
Fränkischer Jura	*Germany*	49.30 N.	11.0 E.	21
Franklin, dist.	*Canada*	67.30 N.	90.0 w.	48
Franz Josef Land	*Artic Ocean*	80.30 N.	58.0 E.	62
Franzens Canal	*Hungary*	45.46 N.	19.0 E.	22
Frascati	*Italy*	41.48 N.	12.40 E.	24
Fraser River	*British Columbia*	52.30 N.	122.30 w.	48
Fraserburgh	*Scotland*	57.41 N.	2.0 w.	16
Fraserville	*Quebec*	47.52 N.	69.35 w.	51
Frauenfeld	*Switzerland*	47.33 N.	8.54 E.	23
Fray Bentos	*Uruguay*	33.9 S.	58.11 w.	56
Fredericia	*Denmark*	55.34 N.	9.45 E.	19
Fredericksburg	*Virginia, U.S.*	38.14 N.	77.33 w.	53
Frederickshaab	*Greenland*	61.58 N.	50.2 w.	47
Fredericton	*New Brunswick*	45.58 N.	66.39 w.	49
Frederikshavn	*Denmark*	57.26 N.	10.31 E.	19
Fredrikshald	*Norway*	59.8 N.	11.26 E.	28
Fredriksstad	*Norway*	59.12 N.	11.15 E.	28
Freels, Cape	*Newfoundland*	49.17 N.	53.31 w.	49
Freels, Cape	*Newfoundland*	46.38 N.	53.40 w.	49
Freetown	*Sierra Leone*	8.29 N.	13.14 w.	43
Freiberg	*Germany*	50.55 N.	13.20 E.	21
Freiburg	*Germany*	47.59 N.	7.51 E.	21
Freiburg	*Switzerland*	46.48 N.	7.9 E.	23
Fréjus	*France*	43.26 N.	6.45 E.	20
Fremantle	*West Australia*	32.3 S.	115.45 E.	59
Fremont	*Nebraska, U.S.*	41.28 N.	96.33 w.	53
Fremont Peak	*Wyoming, U.S.*	43.12 N.	110.20 w.	53
French Guiana	*South America*	4.0 N.	53.0 w.	56
Frenchman's Bay	*Maine, U.S.*	44.25 N.	78.15 w.	53
Freycinet Penin.	*Tasmania*	42.10 S.	148.20 E.	61
Fribourg	*Switzerland*	46.48 N.	7.9 E.	23
Friedland	*Bohemia*	50.56 N.	13.3 E.	22
Friedland	*Germany*	54.28 N.	21.0 E.	21
Friedrichshafen	*Germany*	47.39 N.	9.29 E.	21
Friendly (Tonga) Islands	*Pacific Ocean*	20.0 S.	175.0 w.	58
Friesian Islands	*Holland*	53.30 N.	5.20 E.	18
Frio, Cape	*Brazil*	22.58 S.	41.54 w.	56
Frio, Cape	*SW. Africa*	18.0 S.	11.55 E.	46
Friockheim	*Scotland*	56.38 N.	2.42 w.	16
Frisches Haff	*Germany*	54.25 N.	19.35 E.	21
Frisco	*Utah, U.S.*	39.0 N.	113.50 w.	53
Fro Is. and Sea	*Norway*	64.0 N.	9.0 E.	28
Frobisher Bay	*Brit. N. America*	63.30 N.	69.0 w.	48
Frome	*England*	51.14 N.	2.19 w.	14
Frome River	*England*	50.41 N.	2.19 w.	14
Frome, Lake	*South Australia*	31.0 S.	139.56 E.	59
Frontenac, co.	*Ontario*	44.40 N.	77.0 w.	51
Frosinone	*Italy*	41.38 N.	13.22 E.	24
Froward, Cape	*Chile*	53.50 S.	71.59 w.	56
Fruska-gora	*Hungary*	45.12 N.	19.30 E.	22
Fu-chow	*China*	26.7 N.	119.20 E.	42
Fuente de Cantos	*Spain*	38.18 N.	6.21 w.	26
Fuenterrabia	*Spain*	43.21 N.	1.45 w.	26
Fuentes de Onoro	*Spain*	40.36 N.	6.47 w.	26
Fuji Yama	*Japan*	35.21 N.	138.43 E.	42
Fulda	*Germany*	50.32 N.	9.40 E.	21
Fulda River	*Germany*	51.23 N.	9.34 E.	21
Fülek	*Hungary*	48.17 N.	19.51 E.	22
Fulton	*Arkansas, U.S.*	33.30 N.	93.45 w.	53
Funchal	*Madeira Island*	32.37 N.	16.54 w.	43
Fundy, Bay of	*Nova Scotia*	45.0 N.	66.0 w.	49
Fünen Island	*Denmark*	55.20 N.	10.20 E.	19
Fünfkirchen	*Hungary*	46.6 N.	18.13 E.	22
Fung-yang	*China*	33.0 N.	117.30 E.	42
Fu-ning	*China*	27.0 N.	120.0 E.	42
Fu-niu-shan Mts.	*China*	33.40 N.	112.0 E.	42
Furka Pass	*Switzerland*	46.35 N.	8.25 E.	23
Furneaux Group, islands	*Tasmania*	40.0 S.	148.0 E.	61
Furness	*England*	54.15 N.	3.6 w.	14
Fürth	*Germany*	49.29 N.	12.40 E.	21
Fury and Hecla Strait	*North America*	70.0 N.	85.0 w.	47
Fusan	*Corea*	35.10 N.	129.3 E.	42
Fuseno Bay	*Japan*	37.0 N.	138.0 E.	42
Füssen	*Germany*	47.34 N.	10.44 E.	21
Fyne, Loch	*Scotland*	56.0 N.	5.20 w.	16
Gabaras Bay	*Nova Scotia*	45.50 N.	60.0 w.	49
Gabun and River	*French Congo*	0.15 N.	9.20 E.	45
Gaeta	*Italy*	41.12 N.	13.35 E.	24
Gaeta, Gulf of	*Italy*	41.10 N.	13.45 E.	24
Gäfle	*Sweden*	60.38 N.	17.10 E.	28
Gagetown	*New Brunswick*	45.47 N.	66.12 w.	49
Gainsborough	*England*	53.24 N.	0.45 w.	14
Gairdner, Lake	*South Australia*	31.40 S.	135.40 E.	59
Gairloch	*Scotland*	57.43 N.	5.44 w.	16
Gala Water	*Scotland*	55.45 N.	2.57 w.	16
Galapagos Is.	*South America*	0.56 S.	91.0 w.	10
Galashiels	*Scotland*	55.37 N.	2.49 w.	16
Galatz	*Roumania*	45.27 N.	28.3 E.	25
Galdhöpig, Mt.	*Norway*	61.40 N.	8.20 E.	28
Galena	*Illinois, U.S.*	42.23 N.	90.24 w.	53
Galicia	*Spain*	42.45 N.	8.0 w.	26
Galicia, prov.	*Austria-Hungary*	49.20 N.	24.0 E.	22
Galla Tribes	*East Africa*	3.0 N.	37.0 E.	43
Gallatin	*Montana, U.S.*	46.0 N.	111.35 w.	53
Galle	*Ceylon*	6.0 N.	80.15 E.	40
Gallego River	*Spain*	42.10 N.	0.30 w.	26
Galley Head	*Ireland*	51.32 N.	8.57 w.	17
Gallinas, Point	*Colombia*	12.25 N.	71.44 w.	56
Gallipoli	*Italy*	40.3 N.	17.58 E.	24
Gallipoli	*Turkey*	40.25 N.	26.39 E.	25
Gallo, Cape	*Italy*	38.14 N.	13.18 E.	24
Galloway	*Scotland*	54.58 N.	4.30 w.	16
Galston	*Scotland*	55.36 N.	4.23 w.	16
Galt	*Ontario*	43.19 N.	80.25 w.	51
Galty Mountains	*Ireland*	52.23 N.	8.7 w.	17
Galtymore	*Ireland*	52.21 N.	8.2 w.	17
Galveston	*Texas, U.S.*	29.19 N.	94.48 w.	53
Galveston Bay	*Texas, U.S.*	29.30 N.	94.50 w.	53
Galway	*Ireland*	53.17 N.	9.3 w.	17
Galway Bay	*Ireland*	53.12 N.	9.10 w.	17
Galway, co.	*Ireland*	53.22 N.	9.0 w.	17
Gambia River	*West Africa*	13.28 N.	15.0 w.	43
Gamtoos River	*South Africa*	34.0 S.	25.3 E.	45
Gand (Ghent)	*Belgium*	51.3 N.	3.44 E.	18
Gandamak	*Afghanistan*	34.18 N.	70.2 E.	32
Gander Pond	*Newfoundland*	48.50 N.	54.50 w.	49
Gandia	*Spain*	39.0 N.	0.10 w.	26
Gandu	*West Africa*	11.0 N.	5.0 E.	43
Gangar Strait	*Japan*	41.38 N.	140.50 E.	42
Ganges, Mouths of the	*Bengal*	23.0 N.	90.0 E.	38
Gangpur	*Bengal*	22.5 N.	84.43 E.	38
Ganjam	*Madras*	19.22 N.	85.7 E.	40
Gannat	*France*	46.6 N.	3.12 E.	20
Gantheaume B.	*West Australia*	27.32 S.	114.0 E.	59
Gap	*France*	44.34 N.	6.4 E.	20
Gara, Lough	*Ireland*	53.57 N.	8.27 w.	17
Garag	*Bombay*	15.25 N.	75.40 E.	39
Gard, dep.	*France*	44.0 N.	4.10 E.	20
Garda, Lake	*Italy*	45.40 N.	10.40 E.	24
Gare Loch	*Scotland*	56.3 N.	4.49 w.	16
Gargano, Monte	*Italy*	41.49 N.	16.10 E.	24
Garhwal	*N. W. Provinces*	31.0 N.	78.0 E.	38
Gariep River	*Cape Colony*	28.38 S.	16.28 E.	45
Garigliano River	*Italy*	41.13 N.	14.36 E.	24
Garnett	*Kansas, U.S.*	38.16 N.	95.14 w.	53
Garo Hills	*Assam*	26.0 N.	90.0 E.	38
Garonne River	*France*	43.18 N.	1.5 E.	20
Garrison	*Montana, U.S.*	46.40 N.	112.30 w.	53
Garren Point	*Ireland*	55.3 N.	5.58 w.	17
Garry, Lake	*N. W. Territory*	66.0 N.	100.0 w.	52
Garry, Loch	*Scotland*	57.6 N.	4.57 w.	16
Garstang	*England*	54.54 N.	2.52 w.	14
Garvagh	*Ireland*	54.58 N.	6.42 w.	17
Gasconade River	*Missouri, U.S.*	38.0 N.	92.5 w.	53
Gascony, old prov.	*France*	43.45 N.	0.0	20
Gascoyne River	*West Australia*	24.43 S.	114.20 E.	59
Gaspé Bay	*Quebec*	48.45 N.	64.15 w.	51
Gaspé, Cape	*Quebec*	48.52 N.	65.30 w.	51
Gaspé, co.	*Quebec*	48.52 N.	65.30 w.	51
Gastein	*Austria*	47.8 N.	13.8 E.	22
Gata, Cape	*Spain*	36.43 N.	2.12 w.	26
Gateshead	*England*	54.58 N.	1.36 w.	26
Gatine, Hauteurs de la	*France*	46.42 N.	0.40 w.	20
Gatineau Lake	*Quebec*	48.0 N.	75.0 w.	51
Gatineau River	*Quebec*	45.45 N.	75.55 w.	51
Gatrun	*Tripoli*	24.57 N.	15.9 E.	43
Gauhati	*Assam*	26.11 N.	91.48 E.	38
Gaurisankar (Everest), Mt.	*North India*	27.59 N.	87.0 E.	35
Gauritz River	*Cape Colony*	34.20 S.	21.54 E.	45
Gave de Pau	*France*	43.25 N.	0.36 w.	20
Gavieiro, Mt.	*Portugal*	41.58 N.	8.14 w.	26
Gawilgarh	*Berar*	21.21 N.	77.24 E.	39
Gawler	*South Australia*	34.35 S.	138.39 E.	59
Gawler Range	*South Australia*	27.0 S.	135.0 E.	59
Gaya	*Bengal*	24.48 N.	85.3 E.	38
Gayndah	*Queensland*	25.38 S.	151.36 E.	59
Gaza Land	*SE. Africa*	22.30 S.	34.20 E.	45
Geelong	*Victoria*	38.10 S.	144.21 E.	60
Geelvink Bay	*New Guinea*	3.0 S.	135.0 E.	57
Geelvink Chan.	*West Australia*	28.30 S.	114.0 E.	59
Geestemünde	*Germany*	53.31 N.	8.34 E.	21
Gefle	*Sweden*	60.38 N.	17.10 E.	28
Gelderland, prov.	*Holland*	52.5 N.	6.0 E.	18
Gelidi	*East Africa*	2.15 N.	45.0 E.	43
Gelivara	*Sweden*	67.20 N.	20.50 E.	28
Gemmi Pass	*Switzerland*	46.25 N.	7.37 E.	23
Genappe	*Belgium*	50.37 N.	4.27 E.	18
Genesee River	*New York, U.S.*	42.35 N.	78.0 w.	53
Geneva	*Switzerland*	46.11 N.	6.9 E.	23
Geneva, Lake of	*Switzerland*	46.25 N.	6.30 E.	23
Genèvre, Mont	*France, &c.*	44.57 N.	6.43 E.	20
Gennargentu, Monte	*Italy*	40.1 N.	9.20 E.	24
Genoa	*Italy*	44.23 N.	8.55 E.	24
Genoa, Gulf of	*Italy*	44.15 N.	8.45 E.	24
Gensan	*Corea*	39.0 N.	127.10 E.	42

		Lat.	Long.	Map
Geographe Bay	*West Australia*	33.30 S.	115.30 E.	59
Geographe Chan.	*West Australia*	24.30 S.	113.15 E.	59
George	*Cape Colony*	33.40 S.	22.40 E.	45
George Bay	*Tasmania*	41.20 S.	148.20 E.	61
George IV. Lake	*Newfoundland*	48.20 N.	57.42 W.	49
George, Lake	*N. South Wales*	35.8 S.	149.27 E.	60
George, Lake	*New York, U.S.*	43.40 N.	73.32 W.	53
George Sound	*New Zealand*	44.38 S.	167.22 E.	61
George Town	*Tasmania*	41.6 S.	146.52 E.	61
Georgetown	*British Guiana*	6.46 N.	58.8 W.	56
Georgetown	*Delaware, U.S.*	38.20 N.	75.20 W.	53
Georgetown	*Prince Edward I.*	46.11 N.	62.34 W.	49
Georgetown	*S. Carolina, U.S.*	33.23 N.	79.16 W.	53
Georgia, state	*United States*	32.0 N.	83.0 W.	53
Georgian Bay	*Ontario*	45.25 N.	81.0 W.	51
Georgievsk	*Russia*	44.43 N.	41.6 E.	29
Georgina River	*Queensland*	21.0 S.	137.50 E.	59
Gera	*Germany*	50.52 N.	12.5 E.	21
Geraldton	*West Australia*	28.46 S.	114.36 E.	59
Gerlsdorfer Spitze	*Hungary*	49.10 N.	20.20 E.	22
German Ocean	*Europe*	55.0 N.	3.0 E.	11
Gerona	*Spain*	42.0 N.	2.50 E.	26
Gers, dep.	*France*	43.40 N.	0.30 E.	20
Gers River	*France*	43.30 N.	0.41 E.	20
Gesenke Mts.	*Austria*	49.50 N.	17.50 E.	22
Gettysburg	*Pennsylvania*	39.47 N.	77.18 W.	53
Ghadames	*Tripoli*	30.5 N.	9.14 E.	43
Ghats, Eastern	*India*	18.0 N.	82.40 E.	35
Ghats, Western	*India*	16.0 N.	74.0 E.	35
Ghazipur	*N. W. Provinces*	25.35 N.	83.38 E.	38
Ghazni	*Afghanistan*	33.34 N.	68.32 E.	32
Ghent	*Belgium*	51.3 N.	3.44 E.	18
Ghilzai, tribe	*Afghanistan*	33.0 N.	68.0 E.	32
Giant Mts. (Riesengebirge)	*Bohemia*	50.50 N.	15.0 E.	22
Giant's Causeway	*Ireland*	55.14 N.	6.13 W.	17
Gibraltar	*Spain*	36.7 N.	5.21 W.	26
Gibraltar, Str. of	*Spain*	36.0 N.	5.30 W.	26
Gibson's Desert	*West Australia*	25.3 S.	125.0 E.	59
Gigha Island	*Scotland*	55.42 N.	5.45 W.	16
Giglio Island	*Italy*	42.22 N.	10.53 E.	24
Giguela River	*Spain*	39.20 N.	3.20 W.	26
Gien	*France*	47.41 N.	2.39 E.	20
Giessen	*Germany*	50.34 N.	8.41 E.	21
Gijon	*Spain*	43.35 N.	5.44 W.	26
Gila Desert	*Arizona, U.S.*	33.0 N.	113.0 W.	53
Gilbert Islands	*Pacific Ocean*	0.0	175.0 E.	58
Gilbert River	*Queensland*	17.22 S.	142.0 E.	59
Gilford	*Ireland*	54.22 N.	6.22 W.	17
Gilghit	*Kashmir*	35.55 N.	74.22 E.	38
Gill, Lough	*Ireland*	54.15 N.	8.22 W.	17
Gilolo Island	*Moluccas*	0.0	128.0 E.	57
Gilp, Loch	*Scotland*	56.1 N.	5.26 W.	16
Gippsland, dist.	*Victoria*	37.45 S.	147.0 E.	60
Gir Hills	*Bombay*	21.0 N.	71.0 E.	39
Girao Falls	*Brazil*	9.30 S.	64.50 W.	56
Girardeau, Cape	*Missouri, U.S.*	37.19 N.	89.31 W.	53
Girdle Ness	*Scotland*	57.8 N.	2.3 W.	16
Girgenti	*Italy*	37.18 N.	13.23 E.	24
Gironde, dep.	*France*	44.50 N.	0.30 W.	20
Gironde River	*France*	45.30 N.	0.50 W.	20
Girvan	*Scotland*	55.14 N.	4.51 W.	16
Girvan Water	*Scotland*	55.17 N.	4.42 W.	16
Gisborne	*New Zealand*	38.45 S.	177.59 E.	61
Gizeh	*Cairo, Egypt*	30.1 N.	31.16 E.	44
Giurgevo	*Roumania*	43.53 N.	25.56 E.	25
Givet	*France*	50.9 N.	4.49 E.	20
Gladbach	*Germany*	51.13 N.	6.25 E.	21
Gladstone	*Queensland*	23.50 S.	151.20 E.	59
Glamorgan, co.	*Tasmania*	41.58 S.	147.50 E.	61
Glamorgan, co.	*Wales*	51.35 N.	3.30 W.	14
Glanford Brigg	*England*	53.33 N.	0.29 W.	14
Glärnisch, Mt.	*Switzerland*	47.0 N.	9.0 E.	23
Glarus & canton	*Switzerland*	47.2 N.	9.4 E.	23
Glasgow	*Scotland*	55.51 N.	4.16 W.	16
Glastonbury	*England*	51.9 N.	2.33 W.	14
Glatz	*Germany*	50.26 N.	16.39 E.	21
Glauchau	*Germany*	50.48 N.	12.32 E.	21
Gleiwitz	*Germany*	50.17 N.	18.40 E.	21
Glen Affric	*Scotland*	57.20 N.	4.50 W.	16
Glen Coe	*Scotland*	56.38 N.	4.57 W.	16
Glen Dochart	*Scotland*	56.25 N.	4.27 W.	16
Glen Esk	*Scotland*	56.48 N.	3.5 W.	16
Glen Garry	*Scotland*	57.6 N.	5.0 W.	16
Glen Garry	*Scotland*	56.48 N.	4.5 W.	16
Glen Isla	*Scotland*	56.43 N.	3.18 W.	16
Glen More	*Scotland*	57.10 N.	4.40 W.	16
Glen More	*Scotland*	57.50 N.	4.40 W.	16
Glen Shee	*Scotland*	56.44 N.	3.26 W.	16
Glen Spean	*Scotland*	56.54 N.	4.45 W.	16
Glen Tilt	*Scotland*	56.52 N.	3.46 W.	16
Glenan Islands	*France*	47.43 N.	3.57 W.	20
Glenarm	*Ireland*	54.58 N.	5.57 W.	
Glencoe	*Natal*	28.18 S.	30.24 E.	46
Glendalough	*Ireland*	53.1 N.	6.20 W.	17
Glendive	*Montana, U.S.*	46.47 N.	104.40 W.	53
Glendowan Mts.	*Ireland*	55.0 N.	7.55 W.	17
Glenelg	*Scotland*	57.13 N.	5.37 W.	16
Glenelg District	*West Australia*	16.0 S.	125.0 E.	59
Glengarriff	*Ireland*	51.44 N.	9.31 W.	17
Glenluce	*Scotland*	54.53 N.	4.48 W.	16
Glockner, Gross	*Austria*	47.8 N.	12.43 E.	22
Glogau	*Germany*	51.40 N.	16.3 E.	21
Glommen River	*Norway*	60.10 N.	11.30 E.	28
Gloria	*Brazil*	12.30 S.	45.0 W.	56
Glossop	*England*	53.27 N.	1.58 W.	14
Gloucester & co.	*England*	51.52 N.	2.15 W.	14
Gloucester, co.	*New Brunswick*	47.35 N.	65.35 W.	49
Glückstadt	*Germany*	53.47 N.	9.24 E.	21
Glyde River	*Ireland*	53.59 N.	6.30 W.	17
Gmünd	*Austria*	48.46 N.	14.57 E.	22
Gmunden	*Austria*	47.56 N.	13.48 E.	22
Goa	*Bombay*	15.30 N.	73.57 E.	39
Goalpara	*Assam*	26.11 N.	90.41 E.	38
Goat Fell	*Scotland*	55.37 N.	5.11 W.	16
Gobi Desert	*Mongolia*	44.0 N.	106.0 E.	42
Godalming	*England*	51.11 N.	0.37 W.	14
Godavari River	*Madras*	16.30 N.	82.15 E.	40
Goderich	*Ontario*	43.45 N.	81.50 W.	51
Godhaven	*Greenland*	69.22 N.	53.20 W.	47
Gödöllö	*Hungary*	47.37 N.	19.21 E.	22
Godra	*Bombay*	22.46 N.	73.40 E.	39
Godthaab	*Greenland*	64.0 N.	51.46 W.	47
Godwin-Austen, Mt.	*Kashmir*	35.52 N.	76.30 E.	37
Gog Magog Hills	*England*	52.10 N.	0.12 E.	14
Gogra River	*N. W. Provinces*	25.45 N.	84.30 E.	38
Goil, Loch	*Scotland*	56.7 N.	4.54 W.	16
Gojam, dist.	*Abyssinia*	10.15 N.	38.0 E.	43
Gokcha, Lake	*Russia*	40.30 N.	45.10 E.	29
Gol	*Norway*	60.44 N.	8.56 E.	28
Golconda	*Haidarabad*	17.22 N.	78.26 E.	40
Gold Coast	*West Africa*	5.0 N.	1.0 W.	43
Gold Range	*British Columbia*	51.0 N.	118.35 W.	52
Golden Bay	*New Zealand*	40.40 S.	172.40 E.	61
Golden Gate	*California, U.S.*	37.50 N.	122.30 W.	53
Goldsboro	*N. Carolina, U.S.*	35.42 N.	77.53 W.	53
Golea, El	*Algeria*	30.30 N.	3.10 E.	43
Goletta	*Tunis*	36.48 N.	10.18 E.	43
Golspie	*Scotland*	57.58 N.	3.58 W.	16
Gonave Island	*Haiti, W. Indies*	18.45 N.	73.0 W.	55
Gonda	*Oudh*	27.7 N.	82.0 E.	38
Gondar	*Abyssinia*	12.37 N.	37.29 E.	43
Gondokoro	*Equat. Africa*	4.54 N.	31.28 E.	43
Gonzaga	*Italy*	44.57 N.	10.48 E.	24
Good Hope, C. of	*South Africa*	34.10 S.	18.30 E.	45
Goodwin Sands	*England*	51.19 N.	1.35 E.	14
Goole	*England*	53.42 N.	0.52 W.	14
Goolwa River	*N. South Wales*	36.0 S.	145.0 E.	60
Gorakhpur	*N. W. Provinces*	26.44 N.	83.23 E.	38
Gordon River	*Tasmania*	42.36 S.	145.45 E.	61
Goree, Fort	*Senegambia*	14.39 N.	17.24 W.	48
Gorey	*Ireland*	52.41 N.	6.17 W.	17
Gorgona Island	*Colombia*	2.58 N.	73.12 W.	56
Gorgona Island	*Italy*	43.26 N.	9.53 E.	24
Göritz	*Austria*	45.57 N.	13.38 E.	22
Görlitz	*Germany*	51.9 N.	15.0 E.	21
Gormaz	*Spain*	41.33 N.	3.4 W.	26
Goro Sea	*Fiji Islands*	18.0 S.	180.0 E.	58
Görz	*Austria*	45.57 N.	13.38 E.	22
Goslar	*Germany*	51.55 N.	10.25 E.	21
Gospich	*Hungary*	44.33 N.	15.23 E.	22
Gosport	*England*	50.48 N.	1.8 W.	14
Göta Canal	*Sweden*	58.30 N.	15.20 E.	28
Göta Elf	*Sweden*	58.0 N.	12.2 E.	28
Göta Rike, prov.	*Sweden*	57.30 N.	14.0 E.	28
Göteborg	*Sweden*	57.39 N.	11.59 E.	28
Gotha	*Germany*	50.57 N.	10.42 E.	21
Gothenburg	*Sweden*	57.39 N.	11.59 E.	28
Gothland Island	*Sweden*	57.30 N.	18.30 E.	28
Gothland, prov.	*Sweden*	57.30 N.	14.0 E.	28
Göttingen	*Germany*	51.35 N.	9.56 E.	21
Gottschee	*Austria*	45.38 N.	14.42 E.	22
Goulburn	*N. South Wales*	34.36 S.	149.43 E.	60
Goulburn Is.	*N. Territory, S. Australia*	11.35 S.	133.35 E.	59
Gourdon	*France*	44.44 N.	1.23 E.	20
Gourock	*Scotland*	55.57 N.	4.49 W.	16
Gower, penin.	*Wales*	51.36 N.	4.8 W.	14
Gowna, Lough	*Ireland*	53.52 N.	7.34 W.	17
Gowrie, Carse of	*Scotland*	56.25 N.	3.15 W.	16
Goyana	*Brazil*	7.38 S.	35.40 W.	56
Goyaz	*Brazil*	16.22 S.	50.40 W.	56
Goyaz, prov.	*Brazil*	13.10 S.	48.0 W.	56
Gozzo Island	*Mediterranean*	36.3 N.	14.14 E.	11
Graaff-Reinet	*Cape Colony*	32.16 S.	24.53 E.	45
Gracia	*Spain*	41.24 N.	2.8 E.	26
Gracias á Dios, C.	*Honduras*	14.32 N.	88.53 W.	55
Gradisca, Bosn.	*Bosnia*	45.8 N.	17.16 E.	22
Gradisca, Old	*Hungary*	45.15 N.	17.23 E.	22
Grafton	*N. South Wales*	29.39 S.	152.55 E.	60
Grafton, Cape	*Queensland*	16.51 S.	146.0 E.	59
Graham's Land	*Antarctic Ocean*	65.0 S.	60.0 W.	63
Grahamstown	*Cape Colony*	33.13 S.	26.32 E.	45
Grahamstown	*New Zealand*	37.6 S.	175.38 E.	61
Grain Coast	*West Africa*	6.0 N.	10.0 W.	43
Grampian Mts.	*Scotland*	56.50 N.	4.0 W.	16
Grampian Mts.	*Victoria*	37.10 S.	142.30 E.	60
Gran	*Hungary*	47.47 N.	18.43 E.	22
Gran Chaco, El	*Argentine Rep.*	25.0 S.	60.0 W.	56
Gran Sasso	*Italy*	42.27 N.	13.40 E.	24
Gran River	*Hungary*	48.15 N.	18.30 E.	22
Granada	*Nicaragua*	12.0 N.	85.56 W.	55
Granada	*Spain*	37.13 N.	3.41 W.	26
Granada, prov.	*Spain*	37.30 N.	1.20 W.	26
Granard	*Ireland*	53.48 N.	7.28 W.	17
Granby	*Quebec*	45.24 N.	72.46 W.	51
Granbyn	*Sweden*	65.13 N.	17.59 E.	28
Grand Batanga	*Cameroons*	3.0 N.	9.58 E.	43
Grand Bay	*Quebec*	48.20 N.	70.53 W.	51
Grand Canal	*Ireland*	53.20 N.	7.5 W.	17
Grand Canaria	*Canary Islands*	28.0 N.	15.30 W.	43
Grand Cañon	*Arizona, U.S.*	35.50 N.	112.30 W.	53
Grand Falls	*New Brunswick*	47.3 N.	67.49 W.	49
Grand Haven	*Michigan, U.S.*	43.5 N.	86.15 W.	53
Grand Island	*Michigan, U.S.*	46.32 N.	86.35 W.	53
Grand Manan I.	*New Brunswick*	44.42 N.	66.50 W.	49
Grand Manitoulin Island	*Ontario*	45.48 N.	82.20 W.	51
Grand Pond	*Newfoundland*	48.50 N.	57.20 W.	49
Grand Rapids	*Michigan, U.S.*	42.58 N.	85.41 W.	53
Grand River	*Missouri, U.S.*	40.0 N.	94.10 W.	53
Grandby Cape	*Nova Scotia*	46.9 N.	59.51 W.	49
Grande del Norte, Rio	*Texas, U.S.*	28.0 N.	100.0 W.	53
Grande, Rio	*Bolivia*	16.0 S.	63.0 W.	56
Grande, Rio	*Brazil*	20.0 S.	49.0 W.	56
Grandson	*Switzerland*	46.49 N.	6.38 E.	23
Graney, Lake	*Ireland*	52.58 N.	8.40 W.	17
Grangemouth	*Scotland*	56.2 N.	3.45 W.	16
Granger	*Wyoming, U.S.*	41.40 N.	110.30 W.	53
Grant Land	*North America*	81.30 N.	65.0 W.	47
Granton	*Scotland*	55.59 N.	3.14 W.	16
Grantown	*Scotland*	57.20 N.	3.36 W.	16
Grantham	*England*	52.55 N.	0.39 W.	14
Granville	*France*	48.51 N.	1.37 W.	20
Grão Para, prov.	*Brazil*	3.0 S.	52.0 W.	56
Grasse	*France*	43.39 N.	6.54 E.	20
Grätz	*Austria*	47.4 N.	15.26 E.	22
Graubünden (Grisons)	*Switzerland*	46.42 N.	9.30 E.	23
Graudenz	*Germany*	53.29 N.	18.43 E.	21
Gravelotte	*Germany*	49.6 N.	6.0 E.	21
Gravesend	*England*	51.27 N.	0.22 E.	14
Gray	*France*	47.26 N.	5.35 E.	20
Graz	*Austria*	47.4 N.	15.26 E.	22
Great Australian Bight	*Australia*	34.0 S.	129.0 E.	59
Great Australian B., Head of the	*S. Australia*	31.40 S.	131.10 E.	59
Great Bahama I.	*Bahama Islands*	26.45 N.	78.30 W.	47
Great Bank	*Newfoundland*	46.0 N.	52.0 W.	49
Great Barrier I.	*New Zealand*	36.10 S.	175.30 E.	61
Great Barrier Reef	*Queensland*	18.0 S.	148.0 E.	59
Great Basin	*United States*	40.30 N.	117.0 W.	53
Great Bear Lake	*N. W. Territory*	66.0 N.	120.0 W.	48
Great Belt	*Denmark*	55.30 N.	10.50 E.	19
Great Blasket I.	*Ireland*	52.5 N.	10.32 W.	17
Great Dividing Range	*Victoria*	38.0 S.	14.5 E.	60
Great Driffield	*England*	54.0 N.	0.26 W.	14
Great Duck I.	*Ontario*	45.37 N.	83.8 W.	51
Great Exhibition Bay	*New Zealand*	34.38 S.	173.6 E.	61
Great Fish River	*Cape Colony*	33.25 S.	27.0 E.	45
Great Fish River	*N. W. Territory*	65.10 N.	105.0 W.	48
Great Grimsby	*England*	53.34 N.	0.4 W.	14
Great Island	*Ireland*	51.52 N.	8.17 W.	17
Great Karroo	*Cape Colony*	32.50 N.	22.30 E.	46
Great Kei River	*Cape Colony*	32.27 S.	28.0 E.	46
Great Lake	*Tasmania*	41.53 S.	146.46 E.	61
Great Malvern	*England*	52.7 N.	2.19 W.	14
Great Marlow	*England*	51.34 N.	0.46 W.	14
Great Mercury I.	*New Zealand*	36.35 S.	175.54 E.	61
Great Namaqua Land	*South Africa*	26.0 S.	18.0 E.	46
Great Ormes Hd.	*Wales*	53.21 N.	3.52 W.	14
Great Russia, div.	*Russia*	60.0 N.	43.0 E.	29
Great Salt Lake	*Utah, U.S.*	41.0 N.	112.30 W.	53
Great Sandy I.	*Queensland*	25.20 S.	153.10 E.	59
Great Slave L.	*N. W. Territory*	62.0 N.	102.0 W.	48
Great Swan Port	*Tasmania*	42.3 S.	148.13 E.	61
Great Victoria Desert	*West Australia*	29.0 S.	125.0 E.	59
Great Wall	*China*	39.40 N.	110.0 E.	42
Great Whale R.	*Labrador Penin.*	55.30 N.	77.30 W.	49
Great Winterberg (Mt.)	*Cape Colony*	32.18 S.	26.18 E.	46
Great Yarmouth	*England*	52.37 N.	1.43 E.	14
Great Zwartebergen	*Cape Colony*	33.20 S.	23.30 E.	46
Greece, country	*Europe*	38.0 N.	23.0 E.	25
Green Bay	*Wisconsin, U.S.*	45.0 N.	87.30 W.	53
Green Mts.	*Vermont, U.S.*	43.50 N.	72.52 W.	53
Green River	*Kentucky, U.S.*	37.13 N.	86.40 W.	53
Green River	*Utah, U.S.*	40.0 N.	109.55 W.	53
Green River	*Wyoming, U.S.*	41.40 N.	109.30 W.	53
Greencastle	*Ireland*	54.4 N.	6.5 W.	17
Greenland	*North America*	72.0 N.	40.0 W.	47
Greenlaw	*Scotland*	55.43 N.	2.27 W.	16
Greenock	*Scotland*	55.56 N.	4.45 W.	16
Greenore	*Ireland*	54.1 N.	6.9 W.	17
Greenore Point	*Ireland*	52.14 N.	6.19 W.	17
Greenville	*S. Carolina, U.S.*	34.52 N.	82.13 W.	53
Greenwich	*England*	51.28 N.	0.0	14

		Lat.	Long.	Map
Greenwich	*Prince Edward I.*	46.27 N.	62.44 W.	49
Gregory, Lake	*South Australia*	29.20 S.	139.40 E.	59
Greifswald	*Germany*	54.5 N.	13.21 E.	21
Greiz	*Germany*	50.39 N.	12.13 E.	21
Grenada	*Mississippi, U.S.*	33.46 N.	89.47 W.	53
Grenada Island	*West Indies*	12.5 N.	61.40 W.	55
Grenadines Is.	*West Indies*	12.45 N.	61.15 W.	55
Grennah	*Tripoli*	32.42 N.	21.55 E.	43
Grenoble	*France*	45.12 N.	5.42 E.	20
Grenville, co.	*Ontario*	44.40 N.	75.45 W.	51
Gretna Green	*Scotland*	55.0 N.	3.3 W.	16
Grey Range	*Queensland*	29.20 S.	142.0 E.	59
Grey River	*New Zealand*	42.30 S.	171.20 E.	61
Grey Town	*South Australia*	37.40 S.	140.16 E.	59
Greymouth	*New Zealand*	42.25 S.	171.9 E.	61
Greytown	*New Zealand*	41.43 S.	175.24 E.	61
Greytown	*Nicaragua*	10.59 N.	83.52 W.	55
Grimsel Pass	*Switzerland*	46.34 N.	8.20 E.	23
Grindstone I.	*Nova Scotia*	47.22 N.	61.56 W.	49
Grinnell Land	*North America*	80.0 N.	80.0 W.	47
Grinstead	*England*	51.7 N.	0.0	14
Griqualand W.	*Cape Colony*	28.30 S.	23.20 E.	46
Griquatown	*Cape Colony*	28.37 S.	24.2 E.	46
Gris Nez, Cape	*France*	50.54 N.	1.35 E.	20
Grisons, canton	*Switzerland*	46.42 N.	9.30 E.	23
Groais Island	*Newfoundland*	50.56 N.	55.46 W.	49
Grodek	*Austria*	49.47 N.	23.40 E.	22
Grodno	*Russia*	53.41 N.	23.49 E.	29
Groningen	*Netherlands*	53.13 N.	6.35 E.	18
Groote Eylandt	*N. Territory, S. Australia*	13.45 S.	136.45 E.	59
Grootfontein	*South Africa*	25.2 S.	16.34 E.	46
Gross Glockner	*Austria*	47.6 N.	12.43 E.	22
Grossa (or Lunga) Island	*Austria*	44.0 N.	15.0 E.	22
Grosseto	*Italy*	42.45 N.	11.5 E.	24
Grosswardein	*Hungary*	47.3 N.	21.53 E.	22
Gruinard Bay	*Scotland*	57.55 N.	5.30 W.	16
Grünberg	*Germany*	51.56 N.	15.31 E.	21
Gruyère	*Switzerland*	46.35 N.	7.5 E.	23
Guacipati	*Venezuela*	7.20 N.	61.57 W.	56
Guadalajara	*Spain*	40.38 N.	3.10 W.	26
Guadalaviar R.	*Spain*	39.40 N.	1.0 W.	26
Guadalope River	*Spain*	41.0 N.	0.20 W.	26
Guadalquivir R.	*Spain*	36.47 N.	6.22 W.	26
Guadalupe Mts.	*Texas, U.S.*	32.13 N.	105.0 W.	53
Guadalupe R.	*Texas, U.S.*	29.35 N.	97.40 W.	53
Guadeloupe I.	*West Indies*	16.15 N.	61.35 W.	55
Guadiana River	*Spain*	38.10 N.	7.20 W.	26
Guadiana-menor River	*Spain*	37.50 N.	3.15 W.	26
Guadiaro River	*Spain*	36.19 N.	5.17 W.	26
Guainia River	*Venezuela*	2.15 N.	69.40 W.	56
Guajahu River	*Brazil*	4.0 S.	45.0 W.	56
Guajara Falls	*Brazil*	11.0 S.	65.30 W.	56
Guajira Pen.	*Colombia*	11.45 N.	72.0 W.	56
Guamo	*Colombia*	4.20 N.	75.8 W.	56
Guanajuato	*Mexico*	21.0 N.	100.48 W.	54
Guanape Islands	*Peru*	8.0 S.	79.30 W.	56
Guanare	*Venezuela*	8.34 N.	69.32 W.	56
Guano Islands	*Peru*	13.45 S.	76.28 W.	56
Guapore River	*Brazil*	13.15 S.	62.25 W.	56
Guarapuava	*Brazil*	25.10 S.	52.0 W.	56
Guarda	*Portugal*	40.35 N.	7.16 W.	26
Guardafui, Cape	*East Africa*	11.50 N.	51.16 E.	43
Guarico River	*Venezuela*	8.30 N.	67.36 W.	56
Guatemala & rep.	*Central America*	14.36 N.	90.30 W.	54
Guaviare River	*Colombia*	2.50 N.	71.15 W.	56
Guayaquil	*Ecuador*	2.10 S.	79.56 W.	56
Guayaquil, G. of	*Ecuador*	3.0 S.	80.10 W.	56
Guaymas	*Mexico*	27.58 N.	110.50 W.	54
Gubbio	*Italy*	43.22 N.	12.34 E.	24
Guben	*Germany*	51.58 N.	14.42 E.	21
Gubuluwayo	*Matabeleland*	20.10 S.	28.0 E.	45
Gudbrandsdalen	*Norway*	61.30 N.	10.0 E.	28
Guden Aa	*Denmark*	56.22 N.	10.20 E.	19
Gudvangen	*Norway*	60.47 N.	6.45 E.	28
Guelph	*Ontario*	43.30 N.	80.21 W.	51
Gueret	*France*	46.10 N.	1.52 E.	20
Guernsey Island	*Channel Islands*	49.27 N.	2.35 W.	14
Guiana, British	*South America*	5.0 N.	59.0 W.	56
Guiana, Dutch	*South America*	4.0 N.	55.30 W.	56
Guiana, French	*South America*	4.0 N.	53.0 W.	56
Guildford	*England*	51.14 N.	0.34 W.	14
Guimarães	*Portugal*	41.28 N.	8.11 W.	26
Guinea, Gulf of	*West Africa*	0.0	5.0 E.	43
Guinea, Lower	*West Africa*	4.0 S.	12.0 E.	43
Guinea, Upper	*West Africa*	6.0 N.	4.30 W.	43
Guingamp	*France*	48.34 N.	3.9 W.	20
Guisborough	*England*	54.32 N.	1.4 W.	14
Guise	*France*	49.51 N.	3.40 E.	20
Gujarat	*Bombay*	22.0 N.	70.0 E.	39
Guldal	*Norway*	63.0 N.	11.0 E.	28
Gumal Pass	*Afghanistan, &c.*	32.10 N.	69.30 E.	32
Gumbinnen	*Germany*	54.35 N.	22.9 E.	21
Gumti River	*N. W. Provinces*	26.0 N.	82.0 E.	38
Guna	*Central India*	24.40 N.	77.20 E.	39
Gundagai	*N. South Wales*	35.3 S.	148.3 E.	60
Guntur	*Madras*	16.18 N.	80.29 E.	40
Gurgueia River	*Brazil*	9.0 S.	44.0 W.	56
Gurkfeld	*Austria*	45.58 N.	15.28 E.	22
Gurupi River	*Brazil*	2.10 S.	46.0 W.	56
Güstrow	*Germany*	53.48 N.	12.11 E.	21
Guthrie	*Indian Ter., U.S.*	35.59 N.	20.32 W.	53
Guyenne, old prov.	*France*	45.0 N.	1.0 E.	20
Guysborough	*Nova Scotia*	45.22 N.	61.30 W.	49
Guysborough, co.	*Nova Scotia*	45.18 N.	61.30 W.	49
Gwalior	*Central India*	20.20 N.	78.4 E.	39
Gweebarra Bay	*Ireland*	54.52 N.	8.25 W.	17
Gweebarra River	*Ireland*	54.52 N.	8.15 W.	17
Gweedore Bay	*Ireland*	55.4 N.	8.20 W.	17
Gwydir River	*N. South Wales*	29.32 S.	150.20 E.	60
Gyergyö Mts.	*Hungary*	46.25 N.	25.40 E.	22
Gympie	*Queensland*	26.15 S.	152.38 E.	59
Gyöngyös	*Hungary*	47.48 N.	19.50 E.	22
Gyula	*Hungary*	46.38 N.	21.17 E.	22
Haarlem	*Holland*	52.22 N.	4.40 E.	18
Haarlem, Lake, Bed of	*Holland*	52.17 N.	4.43 E.	18
Haast, Mount	*New Zealand*	44.0 N.	169.30 E.	61
Haddington	*Scotland*	55.57 N.	2.47 W.	16
Haddington, co.	*Scotland*	55.55 N.	2.40 W.	16
Hadendoa, tribe	*Nubia*	17.30 N.	36.30 E.	44
Hadersleben	*Germany*	55.15 N.	9.10 E.	21
Hadleigh	*England*	52.2 N.	0.58 E.	14
Hadramaut	*Arabia*	16.0 N.	51.0 E.	30
Haff, The	*Germany*	53.50 N.	14.20 E.	21
Hagenau	*Germany*	48.35 N.	7.48 E.	21
Hagenow	*Germany*	53.26 N.	11.12 E.	21
Hagerstown	*Maryland, U.S.*	39.36 N.	77.44 W.	53
Hags Head	*Ireland*	52.57 N.	9.27 W.	17
Hague, C. de la	*France*	49.44 N.	1.57 W.	20
Hague, The	*Holland*	52.4 N.	4.20 E.	18
Haidarabad	*Bombay*	25.23 N.	68.25 E.	39
Haidarabad	*Haidarabad*	25.23 N.	68.25 E.	40
Haifa	*Palestine*	32.48 N.	35.1 E.	33
Hailsham	*England*	50.52 N.	0.16 E.	14
Hai-nan (I.)	*China*	19.0 N.	109.45 E.	42
Hainault, prov.	*Belgium*	50.30 N.	4.0 E.	18
Hai-tan Island	*China*	25.30 N.	119.58 E.	42
Haiti Island	*West Indies*	19.0 N.	71.0 W.	55
Hai-yung	*China*	36.50 N.	121.31 E.	42
Hajdu Böszörmeny	*Hungary*	47.41 N.	21.31 E.	22
Hakodate	*Japan*	41.47 N.	140.51 E.	42
Hala	*Bombay*	25.48 N.	68.27 E.	39
Halas	*Hungary*	46.24 N.	19.30 E.	22
Halberstadt	*Germany*	51.54 N.	11.3 E.	21
Haldimand, co.	*Ontario*	42.57 N.	80.0 W.	51
Halesworth	*England*	52.20 N.	1.30 E.	14
Haliburton & co.	*Ontario*	45.6 N.	76.24 W.	51
Halifax	*England*	53.43 N.	1.52 W.	14
Halifax and co.	*Nova Scotia*	44.38 N.	63.36 W.	49
Halifax Bay	*Queensland*	18.50 S.	146.20 E.	59
Halkirk	*Scotland*	58.30 N.	3.29 W.	16
Hall	*Austria*	47.18 N.	11.31 E.	22
Hall Land	*Greenland*	82.0 N.	60.0 W.	47
Hall Peninsula	*Brit. N. America*	63.0 N.	66.0 W.	48
Halle	*Germany*	51.29 N.	11.59 E.	21
Hallein	*Austria*	47.42 N.	13.5 E.	22
Halligen Islands	*Germany*	54.30 N.	8.30 E.	21
Hallingdalin	*Norway*	60.35 N.	8.30 E.	28
Hallstatt	*Austria*	47.34 N.	13.38 E.	22
Halmahera I.	*Moluccas*	1.0 N.	128.0 E.	57
Halmstad	*Sweden*	56.39 N.	12.49 E.	28
Halstead	*England*	51.57 N.	0.39 E.	14
Halstead	*Kansas, U.S.*	38.0 N.	97.32 W.	53
Halton, co.	*Ontario*	43.30 N.	80.0 W.	51
Haltwhistle	*England*	54.58 N.	2.27 W.	14
Ham	*France*	49.45 N.	3.2 E.	20
Hamadan	*Persia*	34.55 N.	48.20 E.	32
Hamar	*Norway*	60.44 N.	11.14 E.	28
Hamburg	*Germany*	53.33 N.	9.59 E.	21
Hamburg	*S. Carolina, U.S.*	33.27 N.	81.46 W.	53
Hamelin Harb.	*West Australia*	26.0 S.	114.16 E.	59
Hameln	*Germany*	52.7 N.	9.21 E.	21
Hami	*Mongolia*	42.45 N.	93.30 E.	42
Hamilton	*Ontario*	43.16 N.	79.57 W.	51
Hamilton	*Scotland*	55.47 N.	4.3 W.	16
Hamilton	*Tasmania*	42.36 S.	146.52 E.	61
Hamilton Inlet	*Labrador*	54.20 N.	58.0 W.	49
Hamilton Sound	*Newfoundland*	49.30 N.	54.20 W.	49
Hamm	*Germany*	51.40 N.	7.50 E.	21
Hammada-el-Homra	*Sahara*	30.0 N.	10.0 E.	43
Hammerfest	*Norway*	70.40 N.	23.50 E.	28
Hampshire, co.	*England*	51.0 N.	1.30 W.	14
Hampton Plain	*West Australia*	30.10 S.	123.0 E.	59
Hamun Marsh	*Afghanistan*	30.0 N.	62.0 E.	32
Handa Island	*Scotland*	58.23 N.	5.11 W.	16
Hanau	*Germany*	50.9 N.	8.55 E.	21
Hang-chow	*China*	30.15 N.	120.16 E.	42
Hang-chow Bay	*China*	30.25 N.	121.30 E.	42
Hangö	*Russia*	59.47 N.	22.59 E.	29
Han-hai (Dry Sea)	*Mongolia*	44.0 N.	100.0 E.	42
Han-kiang (R.)	*China*	32.40 N.	110.0 E.	42
Hankow	*China*	30.35 N.	114.18 E.	42
Hanle	*Kashmir*	33.0 N.	79.0 E.	37
Hanley	*England*	53.2 N.	2.12 W.	14
Hanna	*Austria*	49.33 N.	17.0 E.	22
Hannibal	*Missouri, U.S.*	39.40 N.	91.24 W.	53
Hanoi	*Tonquin*	20.57 N.	106.8 E.	41
Hanover	*Germany*	52.23 N.	9.42 E.	31
Hanover, prov.	*Germany*	52.48 N.	9.0 E.	31
Hanover Island	*Chile*	51.0 S.	74.45 W.	56
Hants, co.	*Nova Scotia*	45.10 N.	63.40 W.	49
Han-yang	*China*	30.35 N.	114.5 E.	42
Haparanda	*Sweden*	65.52 N.	24.3 E.	28
Hapsburg	*Switzerland*	47.28 N.	8.11 E.	31
Harar	*East Africa*	8.45 N.	42.36 E.	43
Harbor Grace	*Newfoundland*	47.22 N.	55.25 W.	49
Harburg	*Germany*	53.28 N.	9.59 E.	31
Hardanger Fjeld	*Norway*	60.20 N.	7.25 E.	28
Hardanger Fjord	*Norway*	60.20 N.	6.10 E.	28
Hardt Mts.	*Germany*	49.18 N.	7.40 E.	21
Hare Bay	*Newfoundland*	51.15 N.	55.50 W.	49
Hare Island	*Quebec*	47.51 N.	69.46 W.	51
Harfleur	*France*	49.29 N.	0.17 E.	20
Harihar	*Mysore*	14.31 N.	76.50 E.	40
Haring Vliet	*Holland*	51.50 N.	4.10 E.	18
Harlech	*Wales*	52.52 N.	4.7 W.	14
Harlingen	*Netherlands*	53.10 N.	5.24 E.	18
Haro	*Spain*	42.36 N.	3.1 W.	26
Harper's Ferry	*W. Virginia, U.S.*	39.17 N.	77.48 W.	53
Harris	*Scotland*	57.57 N.	6.47 W.	16
Harris, Sound of	*Scotland*	57.43 N.	7.5 W.	16
Harrisburg	*Pennsylvania*	40.15 N.	76.54 W.	53
Harrismith	*Orange River Col.*	28.24 S.	28.36 E.	46
Harrogate	*England*	54.0. N.	1.33 W.	14
Harrow	*England*	51.34 N.	0.20 W.	14
Hart Fell	*Scotland*	55.25 N.	3.23 W.	16
Hartford	*Connecticut, U.S.*	41.42 N.	72.42 W.	53
Hartland Point	*England*	51.2 N.	4.31 W.	14
Hartlepool	*England*	54.42 N.	1.11 W.	14
Hartlepool, W.	*England*	54.41 N.	1.12 W.	14
Harwich	*England*	51.56 N.	1.17 E.	14
Harz Mountains	*Germany*	51.41 N.	10.37 E.	21
Haslemere	*England*	51.6 N.	0.43 W.	14
Hassan	*Mysore*	13.0 N.	76.8 E.	40
Hastings	*England*	50.52 N.	0.36 E.	14
Hastings	*Minnesota, U.S.*	44.42 N.	93.12 W.	53
Hastings, co.	*Ontario*	44.30 N.	77.35 W.	51
Hatfield	*England*	51.47 N.	0.14 W.	14
Hatherleigh	*England*	50.49 N.	4.3 W.	14
Hatszeg	*Hungary*	45.37 N.	22.56 E.	22
Hatteras, Cape	*N. Carolina, U.S.*	35.14 N.	75.32 W.	53
Hauge Sund	*Norway*	59.20 N.	5.20 E.	28
Haughshaw Hills	*Scotland*	55.34 N.	3.55 W.	16
Hauraki Gulf	*New Zealand*	36.20 S.	175.10 E.	61
Haussa States	*West Africa*	11.35 N.	7.30 E.	43
Haut-Rhin, dep.	*France*	47.50 N.	7.0 E.	20
Haute-Garonne	*France*	43.20 N.	1.0 E.	20
Haute-Loire, dep.	*France*	45.10 N.	3.50 E.	20
Haute-Marne	*France*	48.2 N.	5.10 E.	20
Haute-Saône	*France*	47.40 N.	6.10 E.	20
Haute-Savoie	*France*	46.0 N.	6.20 E.	20
Haute-Vienne	*France*	46.0 N.	1.0 E.	20
Hautes-Alpes	*France*	44.40 N.	6.20 E.	20
Hautes-Pyrénées	*France*	43.0 N.	0.10 E.	20
Havana	*Cuba*	23.0 N.	82.15 W.	55
Havant	*England*	50.52 N.	0.59 W.	14
Havel River	*Germany*	52.43 N.	12.11 E.	21
Havelberg	*Germany*	52.50 N.	12.4 E.	21
Havelock	*New Zealand*	41.14 S.	173.46 E.	61
Haverfordwest	*Wales*	51.48 N.	4.58 W.	14
Haverhill	*England*	52.5 N.	0.27 E.	14
Haverhill	*New Hampshire*	44.2 N.	72.6 W.	53
Havre	*France*	49.29 N.	0.6 E	20
Hawaii (Sandwich) Islands	*Pacific Ocean*	21.0 N.	157.0 W.	58
Hawarden	*Wales*	53.11 N.	3.1 W.	14
Hawea Lake	*New Zealand*	44.33 S.	169.33 E.	61
Hawera	*New Zealand*	39.35 S.	174.12 E.	61
Hawes	*England*	54.19 N.	2.14 W.	14
Hawick	*Scotland*	55.26 N.	2.48 W.	16
Hawke Bay	*New Zealand*	39.20 S.	177.20 E.	61
Hawke Bay	*Newfoundland*	50.38 N.	57.15 W.	49
Hawke Bay, prov.	*New Zealand*	39.22 S.	177.30 E.	61
Hawkesbury	*New Zealand*	45.32 S.	170.50 E.	61
Haworth	*England*	53.50 N.	1.57 W.	14
Hay	*N. South Wales*	34.35 S.	144.54 E.	60
Hay River	*Athabasca*	59.30 N.	118.0 W.	52
Hay River	*N. Territory, S. Australia*	24.0 S.	137.0 E.	59
Hayel	*Arabia*	27.10 N.	42.40 E.	30
Hazaribagh	*Bengal*	23.59 N.	85.24 E.	38
Hazebrouck	*France*	50.44 N.	2.31 E.	20
Heard Island	*Antarctic Sea*	53.1 S.	72.31 E.	63
Heath Point	*Anticosti Island*	49.6 N.	61.43 W.	49
Hebrides, Inner	*Scotland*	56.30 N.	6.50 W.	16
Hebrides, Outer	*Scotland*	57.30 N.	7.20 W.	16
Hecla Island	*Scotland*	56.50 N.	7.40 W.	16
Hector Pass	*New Zealand*	44.44 S.	168.0 E.	61
Hedgeley Moor	*England*	55.29 N.	1.58 W.	14
Hedjaz, El, prov.	*Arabia*	25.0 N.	38.0 E.	30
Hegyalya Mts.	*Hungary*	48.35 N.	21.25 E.	22
Heidekrug	*Germany*	55.22 N.	21.30 E.	21
Heidelberg	*Germany*	49.24 N.	8.24 E.	21
Heidelberg	*Transvaal*	26.27 S.	29.0 E.	46
Height of Land	*Canada*	50.0 N.	90.0 W.	48
Heilbronn	*Germany*	49.8 N.	9.13 E.	21
Hekla, Mount	*Iceland*	63.58 N.	19.41 W.	11
Hela	*Germany*	54.37 N.	18.47 E.	21

		Lat.	Long.	Map
Helder	*Holland*	52.57 N.	4.45 E.	18
Helena	*Arkansas, U.S.*	34.30 N.	90.36 W.	53
Helena	*Montana, U.S.*	46.40 N.	112.0 W.	53
Helena	*Texas, U.S.*	28.55 N.	97.48 W.	53
Helensburgh	*Scotland*	56.0 N.	4.43 W.	16
Helensville	*New Zealand*	36.40 S.	174.30 E.	61
Helge River	*Sweden*	56.20 N.	14.0 E.	28
Heligoland Bay	*Germany*	54.6 N.	8.35 E.	21
Heligoland I.	*North Sea*	54.11 N	7.53 E.	21
Hellberge	*Germany*	52.46 N.	11.17 E.	21
Hellespont, The	*Turkey*	40.15 N.	26.30 E.	25
Hellevoetsluis	*Holland*	51.49 N.	4.10 E.	18
Hellin	*Spain*	38.29 N.	1.38 W.	26
Helmand River	*Afghanistan*	30.40 N.	64.0 E.	32
Helmsdale and R.	*Scotland*	58.8 N.	3.39 W.	16
Helmsley	*England*	54.15 N.	1.3 W.	14
Helsingborg	*Sweden*	56.2 N.	12.42 E.	28
Helsingfors	*Russia*	60.10 N.	25.0 E.	29
Helsingor	*Denmark*	56.2 N.	12.36 E.	19
Helston	*England*	50.7 N.	5.16 W.	14
Helvellyn, Mt.	*England*	54.32 N.	3.2 W.	14
Henares River	*Spain*	40.55 N.	3.0 W.	26
Henley	*England*	51.32 N.	0.54 W.	14
Henlopen, Cape	*Delaware, U.S.*	38.46 N.	75.3 W.	53
Henrietta Maria, Cape	*N. W. Territory*	55.15 N.	83.5 W.	48
Henry, Cape	*Virginia, U.S.*	36.54 N.	76.5 W.	53
Henzada	*Lower Burma*	17.36 N.	94.27 E.	41
Herat	*Afghanistan*	34.28 N.	62.9 E.	32
Hérault, dep.	*France*	43.30 N.	3.20 E.	20
Hérault River	*France*	43.43 N.	3.35 E.	20
Hereford and co.	*England*	52.3 N.	2.43 W.	14
Herford	*Germany*	52.7 N.	8.40 E.	21
Hergott Springs	*South Australia*	29.35 S.	137.42 E.	59
Heri Rud (River)	*Afghanistan, &c.*	34.40 N.	61.0 E.	32
Hermannstadt	*Hungary*	45.46 N.	24.9 E.	22
Hermitage Bay	*Newfoundland*	47.35 N.	56.5 W.	49
Hermopolis	*Greece*	37.26 N.	24.56 E.	25
Hernad River	*Hungary*	48.10 N.	21.2 E.	22
Herne Bay	*England*	51.22 N.	1.8 E.	14
Hernösand	*Sweden*	62.35 N.	17.49 E.	28
Herschell Range	*West Australia*	30.0 S.	115.30 E.	59
Hersfeld	*Germany*	50.52 N.	9.41 E.	21
Hertford and co.	*England*	51.48 N.	0.5 W.	14
Hervey Bay	*Queensland*	25.0 S.	152.40 E.	59
Herzegovina	*Austria-Hungary*	43.20 N.	18.0 E.	22
Hessen, gd. duchy	*Germany*	50.0 N.	9.0 E.	21
Hessen-Nassau, prov.	*Germany*	50.25 N.	8.6 E.	21
Hewittville	*Queensland*	23.27 S.	151.0 E.	59
Hexham	*England*	54.58 N.	2.7 W.	14
Heywood	*England*	53.35 N.	2.14 W.	14
Hibbs Point	*Tasmania*	42.38 S.	145.17 E.	61
Hildburghausen	*Germany*	50.26 N.	10.43 E.	21
Hildesheim	*Germany*	52.8 N.	9.58 E.	21
Hill River	*N. W. Territory*	56.0 N.	94.0 W.	52
Hierapetra	*Crete*	35.3 N.	25.50 E.	25
High Wycombe	*England*	51.38 N.	0.45 W.	14
Himalaya Mts.	*North India*	30.0 N.	84.0 E.	35
Himmelbierg	*Denmark*	56.4 N.	9.37 E.	19
Hinchinbrook I.	*Queensland*	18.10 S.	146.18 E.	59
Hinckley	*England*	52.33 N.	1.23 W.	14
Hindu Kush Mts.	*Afghanistan*	36.50 N.	70.0 E.	32
Hindupur	*Madras*	13.49 N.	79.32 E.	40
Hinganghat	*Cent. Provinces*	20.33 N.	78.52 E.	38
Hing-chow	*China*	32.40 N.	116.3 E.	42
Hiogo	*Japan*	34.40 N.	135.12 E.	42
Hiroshima	*Japan*	34.20 N.	132.22 E.	42
Hissar	*Punjab*	29.10 N.	75.46 E.	37
Hitchin	*England*	51.57 N.	0.17 W.	14
Hitteren Island	*Norway*	63.30 N.	8.50 E.	28
Hjelmar Lake	*Sweden*	59.15 N.	15.50 E.	28
Hjerpen	*Sweden*	63.20 N.	13.30 E.	28
Hoai-an	*China*	33.5 N.	119.0 E.	42
Hoang-chow	*China*	30.34 N.	114.59 E.	42
Hoang Ho	*China*	37.0 N.	117.0 E.	42
Hobart	*Tasmania*	42.53 S.	147.21 E.	61
Hoboken	*New York, U.S.*	40.48 N.	74.0 W.	53
Hochschwab Mts.	*Austria*	47.38 N.	15.0 E.	22
Hod Mezö Vasarhely	*Hungary*	46.24 N.	20.24 E.	22
Hodeida	*Arabia*	14.40 N.	42.54 E.	30
Hof	*Germany*	50.19 N.	11.54 E.	21
Hohe Rhon	*Germany*	50.30 N.	10.0 E.	21
Hohe Tauern	*Austria*	47.14 N.	12.45 E.	22
Hohenlinden	*Germany*	48.9 N.	11.59 E.	21
Hohenschwangau	*Germany*	47.34 N.	10.55 E.	21
Hohenzollern	*Germany*	48.21 N.	8.54 E.	21
Hohenzollern, prov.	*Germany*	48.15 N.	9.10 E.	21
Hohes Venn	*Germany*	50.30 N.	6.10 E.	21
Ho-kian	*China*	38.26 N.	116.5 E.	42
Hokianga	*New Zealand*	35.33 S.	173.28 E.	61
Hokianga Bay	*New Zealand*	35.33 S.	173.28 E.	61
Hokitika	*New Zealand*	42.41 S.	170.59 E.	61
Holbeach	*England*	52.49 N.	0.1 E.	14
Holderness	*England*	43.50 N.	0.10 W.	14
Holland	*England*	52.51 N.	0.5 W.	14
Holland, N., prov.	*Netherlands*	52.35 N.	4.44 E.	18
Holland, S., prov.	*Netherlands*	52.0 N.	4.30 E.	18
Holly Springs	*Mississippi, U.S.*	34.46 N.	89.26 W.	53
Holm Lake	*Sweden*	62.20 N.	15.0 E.	28
Holmfirth	*England*	53.34 N.	1.47 W.	14
Holston River	*Tennessee, U.S.*	36.23 N.	82.52 W.	53
Holt	*England*	53.5 N.	2.54 W.	14
Holt	*England*	52.54 N.	1.5 E.	14
Holy Island	*England*	55.42 N.	1.48 W.	14
Holy Island	*Scotland*	55.32 N.	5.4 W.	16
Holy Island	*Wales*	53.18 N.	4.37 W.	14
Holy Loch	*Scotland*	55.54 N.	4.55 W.	16
Holyhead	*Wales*	53.18 N.	4.39 W.	14
Holywell	*Wales*	53.17 N.	3.13 W.	14
Holywood	*Ireland*	54.38 N.	5.50 W.	17
Homburg	*Germany*	50.14 N.	8.36 E.	21
Homel	*Russia*	52.30 N.	31.0 E.	29
Homildon Hill	*England*	55.33 N.	2.4 W.	14
Homonna	*Hungary*	48.57 N.	21.56 E.	22
Homs	*Asiatic Turkey*	34.46 N.	36.46 E.	31
Ho-nan, prov.	*China*	34.40 N.	113.0 E.	42
Honawar	*Bombay*	14.16 N.	74.29 E.	39
Honda	*Colombia*	5.15 N.	74.58 W.	56
Hondeklip	*South Africa*	30.20 S.	17.22 E.	46
Hondo Island	*Japan*	36.0 N.	138.0 E.	42
Honduras	*Central America*	15.0 N.	86.0 W.	55
Honduras, Brit.	*Central America*	17.0 N.	89.0 W.	55
Honfleur	*France*	49.25 N.	0.14 E.	20
Hong Kong	*China*	22.16 N.	114.9 E.	42
Honiton	*England*	50.48 N.	3.11 W.	14
Honolulu	*Sandwich Is.*	21.18 N.	157.51 W.	58
Hood, Mount	*Oregon, U.S.*	45.22 N.	121.25 W.	53
Hook Head	*Ireland*	52.7 N.	6.56 W.	17
Hooker, Mount	*Brit. Columbia*	52.0 N.	118.0 W.	52
Hoorn	*Holland*	52.38 N.	5.4 E.	18
Hope	*N. Dakota, U.S.*	47.20 N.	97.35 W.	53
Hope Island	*Spitzbergen*	77.0 N.	15.0 E.	62
Hope, Loch	*Scotland*	58.27 N.	4.38 W.	16
Hopetown	*Cape Colony*	29.31 S.	24.32 E.	46
Hopewell	*New Brunswick*	45.53 N.	64.35 W.	49
Horn Afvan	*Sweden*	66.5 N.	18.0 E.	28
Horn, Cape	*South America*	55.55 S.	67.40 W.	56
Horn Head	*Ireland*	55.14 N.	7.59 W.	17
Horncastle	*England*	52.12 N.	0.7 W.	14
Hornsea	*England*	53.55 N.	0.10 W.	14
Horsens	*Denmark*	55.52 N.	9.50 E.	19
Horsham	*England*	51.3 N.	0.20 W.	14
Hoshangabad	*Cent. Provinces*	20.45 N.	77.41 E.	38
Hoshiarpur	*Punjab*	31.32 N.	75.57 E.	37
Hot Springs	*Arkansas, U.S.*	34.29 N.	93.1 W.	53
Hotham, Mount	*Victoria*	36.35 S.	147.8 E.	60
Houghton	*Michigan, U.S.*	47.5 N.	88.32 W.	53
Hourn, Loch	*Scotland*	57.7 N.	5.35 W.	16
Houston	*Texas, U.S.*	29.46 N.	95.24 W.	53
Houtman Rocks	*West Australia*	28.45 S.	113.20 E.	59
Howe, Cape	*N. South Wales*	37.35 S.	150.0 E.	60
Howden	*England*	53.45 N.	0.52 W.	14
Howrah	*Bengal*	22.35 N.	88.23 E.	38
Howth	*Ireland*	53.23 N.	6.3 W.	17
Hoy Island	*Scotland*	58.50 N.	3.18 W.	16
Huafo Island	*Chile*	43.41 S.	74.42 W.	56
Huallaga River	*Peru*	6.0 S.	76.0 W.	56
Huamahuaca	*Argentine Rep.*	23.0 S.	65.20 W.	56
Huanuco	*Peru*	9.54 S.	75.49 W.	56
Huaras	*Peru*	9.16 S.	77.23 W.	56
Huaro	*Peru*	10.58 S.	77.50 W.	56
Huasco	*Chile*	28.30 S.	71.5 W.	56
Hubli	*Bombay*	15.20 N.	75.12 E.	39
Hu-chow	*China*	31.0 N.	120.0 E.	42
Huddersfield	*England*	53.39 N.	1.47 W.	14
Hudiksval	*Sweden*	61.43 N.	17.0 E.	28
Hudson	*New York, U.S.*	42.12 N.	73.51 W.	53
Hudson Bay	*Canada*	60.0 N.	88.0 W.	48
Hudson River	*New York, U.S.*	41.50 N.	73.58 W.	53
Hudson Strait	*Canada*	61.30 N.	69.0 W.	48
Hué	*Anam*	16.26 N.	107.33 E.	41
Huelva	*Spain*	37.15 N.	6.50 W.	26
Huercal-Overa	*Spain*	37.26 N.	2.1 W.	26
Huesca	*Spain*	42.9 N.	0.30 W.	26
Huescar	*Spain*	37.51 N.	2.33 W.	26
Hughenden	*Queensland*	21.20 S.	144.10 E.	59
Hugli River	*Bengal*	22.45 N.	88.45 E.	38
Hugri River	*Mysore*	15.43 N.	76.58 E.	40
Hull	*England*	53.45 N.	0.20 W.	14
Humber Mouth	*England*	53.34 N.	0.0	14
Humber River	*England*	53.40 N.	0.12 W.	14
Humber River	*Newfoundland*	48.54 N.	57.50 W.	49
Humboldt Glacier	*Greenland*	79.0 N.	64.0 W.	47
Humboldt Mts.	*Nevada, U.S.*	40.30 N.	119.15 W.	53
Humboldt River	*Nevada, U.S.*	40.52 N.	117.20 W.	53
Hu-nan, prov.	*China*	26.40 N.	111.0 E.	42
Hungary	*Austria-Hungary*	47.20 N.	21.0 E.	22
Hungerford	*England*	51.25 N.	1.30 W.	14
Hungry Hill	*Ireland*	51.41 N.	9.47 W.	17
Hunmanby	*England*	54.11 N.	0.19 W.	14
Hunsrück Mts.	*Germany*	50.0 N.	7.30 E.	21
Hunstanton	*England*	52.57 N.	0.31 E.	14
Hunte River	*Germany*	52.54 N.	8.18 E.	21
Hunter Island	*Tasmania*	40.30 S.	144.46 E.	61
Hunter River	*N. South Wales*	32.30 S.	151.0 E.	60
Huntingdon & co.	*England*	52.19 N.	0.11 W.	14
Huntingdon & co.	*Quebec*	45.6 N.	74.15 W.	51
Huntly	*Scotland*	57.27 N.	2.47 W.	16
Huntsville	*Alabama, U.S.*	34.45 N.	86.40 W.	53
Huon River	*Tasmania*	43.6 S.	146.35 E.	61
Hu-pe, prov.	*China*	31.30 N.	112.30 E.	42
Hurd, Cape	*Ontario*	45.13 N.	81.50 W.	51
Huron, co.	*Ontario*	43.40 N.	81.30 W.	51
Huron, Lake	*Canada and U.S.*	45.0 N.	82.30 W.	47
Hurst Castle	*England*	50.42 N.	1.32 W.	14
Hurunui River	*New Zealand*	42.52 S.	173.0 E.	61
Husiatyn	*Austria*	49.3 N.	26.13 E.	22
Huszt	*Hungary*	48.10 N.	23.18 E.	22
Hüttenberg	*Austria*	46.57 N.	14.33 E.	22
Huy	*Belgium*	50.32 N.	5.15 E.	18
Hwang-hai (Yellow Sea)	*China*	36.0 N.	124.0 E.	42
Hwei-chow	*China*	23.1 N.	114.30 E.	42
Hyde	*England*	53.27 N.	2.5 W.	14
Hydra Island	*Greece*	37.19 N.	23.28 E.	25
Hyères	*France*	43.7 N.	6.5 E.	20
Hyères Islands	*France*	43.0 N.	6.15 E.	20
Hythe	*England*	51.5 N.	1.5 E.	14
Ibar River	*Servia*	43.35 N.	20.30 E.	25
Ibaraki	*Japan*	36.40 N.	140.20 E.	42
Ibarra	*Ecuador*	0.23 N.	77.53 W.	56
Iberville, co.	*Quebec*	45.15 N.	73.10 W.	51
Ibo Island	*SE. Africa*	12.23 S.	40.33 E.	46
Iça	*Peru*	14.2 S.	75.52 W.	56
Iça River	*Colombia*	2.20 S.	70.0 W.	56
Iceland, Island	*Europe*	65.0 N.	18.0 W.	11
Ichaboe Island	*South Africa*	26.18 S.	14.54 E.	46
I-chang	*China*	30.48 N.	111.30 E.	42
I-chow	*China*	35.50 N.	118.30 E.	42
Icolmkill (Iona) I.	*Scotland*	56.21 N.	6.25 W.	16
Ida, Mount	*Crete*	35.13 N.	24.47 E.	25
Idaho, ter.	*United States*	44.10 N.	114.0 W.	53
Idle River	*England*	53.24 N.	1.0 W.	14
Idria	*Austria*	46.0 N.	14.1 E.	22
Igatpuri	*Bombay*	19.40 N.	73.35 E.	39
Iglau	*Austria*	49.23 N.	15.35 E.	22
Iglawa River	*Austria*	49.5 N.	16.0 E.	22
Iglesias	*Italy*	39.19 N.	8.32 E.	24
Igualada	*Spain*	41.35 N.	1.34 E.	26
Iguape	*Brazil*	24.32 S.	47.13 W.	56
Ij River	*Holland*	52.22 N.	5.0 E.	18
Ijmuiden	*Holland*	52.28 N.	4.36 E.	18
Ijssel River	*Netherlands*	52.30 N.	6.0 E.	18
Ikopa River	*Madagascar*	18.0 S.	46.14 E.	43
Ilchester	*England*	51.0 N.	2.41 W.	14
Ilchi (Khotan)	*E. Turkestan*	37.4 N.	80.2 E.	30
Ilfracombe	*England*	51.12 N.	4.7 W.	14
Ili River	*Siberia*	45.0 N.	80.0 E.	30
Ilkley	*England*	53.55 N.	1.50 W.	14
Illapel	*Chile*	31.28 S.	71.12 W.	56
Illawarra Lake	*N. South Wales*	34.33 S.	150.33 E.	60
Ille-et-Vilaine	*France*	48.10 N.	1.40 W.	20
Iller River	*Bavaria*	48.5 N.	10.0 E.	21
Illimani, Mount	*Bolivia*	16.30 S.	67.58 W.	56
Illinois River	*Illinois, U.S.*	39.20 N.	90.35 W.	53
Illinois, state	*United States*	40.10 N.	89.0 W.	53
Illyria	*Austria-Hungary*	46.15 N.	14.0 E.	22
Ilm River	*Germany*	51.2 N.	11.27 E.	21
Ilmen, Lake	*Russia*	58.15 N.	31.30 E.	29
Ilmenau River	*Germany*	53.20 N.	10.22 E.	21
Ilminster	*England*	50.57 N.	2.55 W.	14
Ilorin	*Yoruba*	8.27 N.	4.30 E.	43
Ilsley	*England*	51.32 N.	1.17 W.	14
Imandra Lake	*Russia*	67.45 N.	32.10 E.	29
Imbros Island	*Turkey*	40.10 N.	25.50 E.	25
Imperatriz	*Brazil*	4.40 S.	48.40 W.	56
Imperial Canal	*China*	35.0 N.	117.0 E.	42
Inch Cape (Bell Rock)	*Scotland*	56.28 N.	2.22 W.	16
Inch Marnock	*Scotland*	55.48 N.	5.9 W.	16
Inchkeith Island	*Scotland*	56.2 N.	3.8 W.	16
Indals Elfs	*Sweden*	63.20 N.	16.0 E.	28
Indian Desert	*Rajputana*	27.0 N.	72.0 E.	37
Indian Lake, S.	*N. W. Territory*	57.0 N.	97.30 W.	52
Indian Ocean		5.0 S.	70.0 E.	36
Indian Territory	*United States*	36.0 N.	97.0 W.	53
Indiana, state	*United States*	40.10 N.	86.0 W.	53
Indianapolis	*Indiana, U.S.*	39.46 N.	86.6 W.	53
Indianola	*Texas, U.S.*	28.32 N.	96.29 W.	53
Independence	*Missouri, U.S.*	39.7 N.	94.30 W.	53
Indigirka River	*Siberia*	70.0 N.	150.0 E.	30
Indore	*Central India*	22.42 N.	75.54 E.	39
Indrapura Peak	*Sumatra*	2.10 S.	100.45 E.	57
Indravati River	*Cent. Provinces*	19.20 N.	82.0 E.	38
Indre, dep.	*France*	46.50 N.	1.30 E.	20
Indre-et-Loire, dep.	*France*	47.16 N.	0.45 E.	20
Indre River	*France*	47.17 N.	0.40 E.	20
Indus River	*Punjab*	26.0 N.	68.0 E.	37
Industry	*Quebec*	46.1 N.	73.29 W.	51
Ingleborough	*England*	54.10 N.	2.24 W.	14
Ingoldmells Pt.	*England*	53.12 N.	0.22 E.	14
Ingolstadt	*Germany*	48.47 N.	11.25 E.	21
Inhambane	*SE. Africa*	23.30 S.	35.0 E.	46
Inhambupe	*Brazil*	11.52 S.	38.5 W.	56
Inishbofin Island	*Ireland*	53.57 N.	10.14 W.	17
Inisheer Island	*Ireland*	53.3 N.	9.37 W.	17
Inishkea Islands, N. and S.	*Ireland*	54.8 N.	10.7 W.	17
Inishmaan I.	*Ireland*	53.5 N.	9.35 W.	17

		Lat.	Long.	Map
Inishmore I.	*Ireland*	53.7 N.	9.42 W.	17
Inishmurray I.	*Ireland*	54.26 N.	8.40 W.	17
Inishowen Head	*Ireland*	55.14 N.	6.56 W.	17
Inishtrahull I.	*Ireland*	55.26 N.	7.14 W.	17
Inishturk Island	*Ireland*	53.42 N.	10.7 W.	17
Inkpen Beacon	*Wilts, England*	51.21 N.	1.30 W.	14
Inn River	*Austria*	48.12 N.	13.10 E.	22
Inn Thal	*Austria*	47.25 N.	11.0 E.	22
Inner Sound	*Skye, Scotland*	57.25 N.	5.55 W.	16
Innerleithen	*Scotland*	55.37 N.	3.5 W.	16
Innsbruck	*Austria*	47.17 N.	11.24 E.	22
Inny River	*Ireland*	53.34 N.	7.30 W.	17
Inny River	*Ireland*	51.54 N.	10.5 W.	17
Inowrazlow	*Germany*	52.47 N.	18.15 E.	21
Insterburg	*Germany*	54.37 N.	21.50 E.	21
Interlaken	*Switzerland*	46.42 N.	7.52 E.	23
Inver, Loch	*Scotland*	58.8 N.	5.16 W.	16
Inveragh Mts.	*Ireland*	51.58 N.	10.10 W.	17
Inverary	*Scotland*	56.14 N.	5.4 W.	16
Invercargill	*New Zealand*	46.26 S.	168.23 E.	61
Invergordon	*Scotland*	57.42 N.	4.9 W.	16
Inverkeithing	*Scotland*	56.2 N.	3.23 W.	16
Inverness	*Quebec*	46.14 N.	71.32 W.	51
Inverness	*Scotland*	57.28 N.	4.13 W.	16
Inverness, co.	*Nova Scotia*	46.20 N.	61.0 W.	49
Inverness, co.	*Scotland*	57.5 N.	4.30 W.	16
Inverness Firth	*Scotland*	57.32 N.	4.10 W.	16
Inverury	*Scotland*	57.17 N.	2.23 W.	16
Investigator Is.	*South Australia*	33.45 S.	134.26 E.	59
Investigator Str.	*South Australia*	35.25 S.	137.15 E.	59
Inyati	*Matabeleland*	19.59 S.	29.10 E.	45
Iona Island	*Scotland*	56.19 N.	6.29 W.	16
Ionian Islands	*Greece*	38.0 N.	20.0 E.	25
Ionian Sea	*Greece, &c.*	39.0 N.	18.0 E.	25
Iowa	*Iowa, U.S.*	41.39 N.	91.29 W.	53
Iowa River	*Iowa, U.S.*	41.50 N.	92.20 W.	53
Iowa, state	*United States*	42.0 N.	93.0 W.	53
Iowa, Upper R.	*Iowa, U.S.*	43.25 N.	91.30 W.	53
Ipswich	*England*	52.4 N.	1.10 E.	14
Ipswich	*Queensland*	27.38 S.	152.48 E.	59
Iquique	*Chile*	20.10 S.	70.7 W.	56
Iquitos	*Peru*	3.40 S.	72.57 W.	56
Irak-Ajemi, prov.	*Persia*	34.0 N.	52.0 E.	32
Irak-Arabi, prov.	*Asiatic Turkey*	32.0 N.	46.0 E.	31
Iran, Plateau of	*Asia*	30.0 N.	60.0 E.	30
Irawadi, Mouths of the	*Lower Burma*	16.0 N.	96.0 E.	41
Irawadi River	*Burma*	16.0 N.	96.0 E.	41
Irbit	*Russia*	57.29 N.	63.4 E.	29
Iremel, Mount	*Russia*	54.15 N.	58.30 E.	29
Irish Sea	*England*	53.50 N.	5.0 W.	14
Irkutsk	*Siberia*	52.0 N.	104.0 E.	30
Iron Gate	*Roumania*	44.43 N.	22.30 E.	25
Iron Mount	*Missouri, U.S.*	37.45 N.	90.40 W.	53
Ironton	*Ohio, U.S.*	38.30 N.	82.30 W.	53
Irthing River	*England*	55.6 N.	2.34 W.	14
Irtish River	*Siberia*	53.0 N.	75.0 E	30
Irvine and River	*Scotland*	55.36 N.	4.39 W.	16
Irwell River	*England*	53.30 N.	2.20 W.	14
Isaac River	*Queensland*	22.25 S.	148.28 E.	59
Isandula	*Zululand*	28.24 S.	30.38 E.	46
Isar River	*Germany*	48.36 N.	12.19 E.	21
Ischia Island	*Italy*	40.44 N.	13.55 E.	24
Ischl	*Austria*	47.44 N.	13.37 E.	22
Isel Berg	*Austria*	47.15 N.	11.10 E.	22
Iseno Bay	*Japan*	34.30 N.	137.0 E.	42
Iseo, Lago d'	*Italy*	45.45 N.	10.3 E.	24
Iser Gebirge	*Austria*	50.52 N.	15.14 E.	22
Iser River	*Austria*	50.20 N.	15.0 E.	22
Isère, dep.	*France*	45.25 N.	5.25 E.	20
Isère River	*France*	45.2 N.	5.10 E.	20
Iserlohn	*Germany*	51.23 N.	7.42 E.	21
Isernia	*Italy*	41.35 N.	14.13 E.	24
Ishim River	*Siberia*	52.30 N.	67.30 E.	30
Isipingo	*Natal*	30.0 S.	30.58 E.	46
Iskardo	*Kashmir*	35.12 N.	75.35 E.	37
Isker River	*Bulgaria*	43.2 N.	24.0 E.	25
Islands, Bay of	*New Zealand*	35.14 S.	174.10 E.	61
Islay	*Peru*	16.53 S.	72.5 W.	56
Islay Island	*Scotland*	55.45 N.	6.15 W.	16
Islay, Sound of	*Scotland*	55.50 N.	6.6 W.	16
Isle Jesus	*Quebec*	45.35 N.	73.48 W.	51
Isle of Man	*England*	54.20 N.	4.30 W.	14
Isle of Thanet	*England*	51.20 N.	1.22 E.	14
Isle of Wight	*England*	50.40 N.	1.20 W.	14
Isle, R. l'	*France*	45.0 N.	0.43 E.	20
Isle Royale	*Minnesota, U.S.*	48.0 N.	88.50 W.	53
Isle Verte	*Quebec*	48.1 N.	69.20 W.	51
Ismail	*Russia*	45.22 N.	28.50 E.	29
Ismailia	*Egypt*	30.40 N.	32.20 E.	44
Isonzo River	*Austria*	46.0 N.	13.37 E.	22
Ispahan	*Persia*	32.39 N.	51.44 E.	32
Issik Kul (L.)	*Asiatic Russia*	42.25 N.	78.30 E.	30
Issoire	*France*	45.32 N.	3.15 E.	20
Issoudun	*France*	46.57 N.	2.0 E.	20
Istria	*Austria*	45.20 N.	13.55 E.	22
Itacolumi, Mt.	*Brazil*	20.24 S.	43.22 W.	56
Itaituba	*Brazil*	4.30 S.	56.5 W.	56
Itapemirim	*Brazil*	21.4 S.	40.48 W.	56
Itapicuru River	*Brazil*	11.40 S.	39.0 W.	56
Itapicuru River	*Brazil*	5.50 S.	44.0 W.	56
Itasca, Lake	*Minnesota, U.S.*	47.14 N.	95.0 W.	53
Itatiaya, Mount	*Brazil*	22.24 S.	44.54 W.	56
Itchen River	*England*	51.0 N.	1.20 W.	14
Ithaca Island	*Greece*	38.25 N.	20.40 E.	25
Itimbiri River	*Congo State*	2.30 N.	24.0 E.	45
Ituri River	*Congo State*	1.10 N.	29.10 E.	45
Iturup Island	*Japan*	45.0 N.	147.0 E.	42
Ivahy River	*Brazil*	23.40 S.	52.30 W.	56
Iviza and Island	*Spain*	38.54 N.	1.26 E.	26
Ivory Coast	*West Africa*	5.0 N.	6.0 W.	43
Ivrea	*Italy*	45.28 N.	7.52 E.	24
Ivry	*France*	48.54 N.	1.26 E.	20
Ixworth	*England*	52.18 N.	0.51 E.	14
Jabalpur	*Cent. Provinces*	23.11 N.	79.59 E.	38
Jablunka, Mt.	*Austria*	49.34 N.	18.47 E.	22
Jaca	*Spain*	42.32 N.	0.29 W.	26
Jachal	*Argentine Rep.*	30.8 S.	69.17 W.	56
Jackson	*Michigan, U.S.*	42.16 N.	84.26 W.	53
Jackson	*Mississippi, U.S.*	32.17 N.	90.9 W.	53
Jackson Bay	*New Zealand*	43.55 S.	168.36 E.	61
Jacksonville	*Florida, U.S.*	35.46 N.	82.59 W.	53
Jacksonville	*Illinois, U.S.*	39.41 N.	90.6 W.	53
Jacksonville	*Oregon, U.S.*	42.19 N.	122.43 W.	53
Jacobabad	*Bombay*	28.17 N.	68.29 E.	39
Jacobsdal	*Orange River Col.*	29.6 S.	24.48 E.	46
Jade Bay	*Germany*	53.30 N.	8.12 E.	21
Jaen	*Peru*	5.45 N.	78.49 W.	56
Jaen	*Spain*	37.47 N.	3.50 W.	26
Jafarabad	*Bombay*	20.52 N.	71.25 E.	39
Jaffa	*Asiatic Turkey*	32.4 N.	34.45 E.	31
Jaffra	*Ceylon*	9.38 N.	80.3 E.	40
Jagdalpur	*Cent. Provinces*	19.6 N.	82.4 E.	38
Jägerndorf	*Austria*	50.6 N.	17.44 E.	22
Jaguaribe River	*Brazil*	5.50 S.	38.0 W.	56
Jaice	*Bosnia*	44.21 N.	17.15 E.	22
Jaipur	*Madras*	17.30 N.	81.20 E.	40
Jaipur	*Rajputana*	26.55 N.	75.52 E.	37
Jaisalmir	*Rajputana*	26.55 N.	70.57 E.	37
Jalandhar	*Punjab*	31.19 N.	75.28 E.	37
Jalaun	*N. W. Provinces*	26.8 N.	79.23 E.	38
Jalna	*Haidarabad*	19.50 N.	75.56 E.	40
Jalon River	*Spain*	41.20 N.	1.40 W.	26
Jamaica Island	*West Indies*	18.10 N.	77.20 W.	55
Jamary River	*Brazil*	10.0 S.	62.0 W.	56
James' Bay	*Hudson Bay*	54.0 N.	80.0 W.	48
James River	*Virginia, U.S.*	37.0 N.	76.40 W.	53
Jameson's Lake	*Newfoundland*	48.20 N.	56.45 W.	49
Jamestown	*St. Helena I.*	15.55 S.	5.44 W.	50
Jamkher	*Bombay*	18.33 N.	75.11 E.	39
Jammu	*Kashmir*	32.44 N.	74.49 E.	37
Jamtara	*Bengal*	23.48 N.	86.41 E.	38
Jan Mayen I.	*Arctic Ocean*	71.0 N.	8.0 W.	62
Janina (Yanina)	*Turkey*	39.47 N.	20.55 E.	25
Janjira	*Bombay*	18.18 N.	73.0 E.	39
Januaria	*Brazil*	15.19 S.	44.41 W.	56
Jaora	*Central India*	23.37 N.	75.8 E.	39
Japan, Sea of	*Japan, &c.*	40.0 N.	135.0 E.	42
Japura River	*South America*	1.24 S.	71.0 W.	56
Jarconnaught	*Ireland*	53.20 N.	9.30 W.	17
Jaroslaw	*Austria*	50.3 N.	22.44 E.	22
Jarrow	*England*	54.59 N.	1.28 W.	14
Jary River	*Brazil*	0.20 N.	53.10 W.	56
Jason Islands	*South America*	51.8 S.	61.8 W.	56
Jassy (Yassy)	*Roumania*	47.5 N.	27.45 E.	25
Jasz Bereny	*Hungary*	47.29 N.	19.57 E.	22
Jath	*Bombay*	17.3 N.	75.16 E.	39
Jativa	*Spain*	39.24 N.	0.53 W.	26
Jaunpur	*N. W. Provinces*	25.41 N.	82.43 E.	38
Java Island	*East Indies*	7.30 S.	110.0 E.	57
Java Sea	*East Indies*	5.0 S.	111.0 E.	57
Jawhar	*Bombay*	19.56 N.	73.16 E.	39
Jean de Terre R.	*Quebec*	47.5 N.	76.10 W.	51
Jebel Zelt	*Egypt*	28.0 N.	33.15 E.	44
Jedburgh	*Scotland*	55.29 N.	2.33 W.	16
Jeddah	*Arabia*	21.25 N.	39.10 E.	30
Jefferson City	*Missouri, U.S.*	38.34 N.	92.6 W.	53
Jefferson, Mount	*Oregon, U.S.*	44.40 N.	121.20 W.	53
Jeffersonville	*Indiana, U.S.*	38.19 N.	85.40 W.	53
Jehlam	*Kashmir*	32.35 N.	73.46 E.	37
Jehlam River	*Punjab*	33.0 N.	72.30 E.	37
Jemappes	*Belgium*	50.26 N.	3.53 E.	18
Jena	*Germany*	50.54 N.	11.35 E.	21
Jenil River	*Spain*	37.38 N.	5.18 W.	26
Jequitinhonha R.	*Brazil*	17.30 S.	43.0 W.	56
Jerez (Xeres)	*Spain*	36.45 N.	6.8 W.	26
Jersey City	*New Jersey, U.S.*	40.44 N.	74.6 W.	53
Jersey Island	*Channel Islands*	49.13 N.	2.7 W.	14
Jerusalem	*Asiatic Turkey*	31.47 N.	35.14 E.	31
Jervis Bay	*N. South Wales*	35.6 S.	150.45 E.	60
Jessor	*Bengal*	23.10 N.	89.15 E.	38
Jeylep-la (Pass)	*Sikkim, India*	28.0 N.	88.45 E.	35
Jhansi	*N.W. Provinces*	25.27 N.	78.37 E.	38
Jhelam River	*Punjab*	33.0 N.	72.30 E.	37
Jibutil	*Somaliland*	12.0 N.	42.50 E.	45
Jind	*Punjab*	29.19 N.	76.23 E.	37
Jiloca River	*Spain*	41.0 N.	1.40 W.	26
Joachimsthal	*Austria*	50.23 N.	12.54 E.	22
Joannes Island	*Brazil*	1.0 S.	50.0 W.	56
Jodhpur	*Rajputana*	26.17 N.	72.56 E.	37
Johanna Island	*Comoro Islands*	12.10 S.	44.27 E.	43
Johannesburg	*Transvaal*	26.11 S.	28.7 E.	46
Johannisburg	*Germany*	53.37 N.	21.49 E.	21
John o' Groat's House	*Scotland*	58.39 N.	3.3 W.	16
Johnshaven	*Scotland*	56.48 N.	2.20 W.	16
Johnstone	*Scotland*	55.51 N.	4.31 W.	16
Johore	*Malay Penin.*	1.46 N.	103.56 E.	57
Joigny	*France*	47.59 N.	3.24 E.	20
Jokjokarta	*Java*	7.48 S.	110.28 E.	57
Joliba River	*West Africa*	11.0 N.	9.0 W.	43
Jollarpet	*Madras*	12.34 N.	78.38 E.	40
Jolliette and co.	*Quebec*	46.4 N.	73.30 W.	51
Jonköping	*Sweden*	57.47 N.	14.12 E.	28
Jonzar	*France*	45.26 N.	0.24 W.	20
Jordan River	*Asiatic Turkey*	32.15 N.	35.34 E.	31
Jordan River	*Utah, U.S.*	40.30 N.	112.7 W.	53
Jorullo, Mount	*Mexico*	18.45 N.	101.35 W.	54
Jostedals Brae	*Norway*	61.30 N.	7.0 E.	28
Jotun Fjeld	*Norway*	61.30 N.	8.20 E.	28
Joyce's Country	*Ireland*	53.35 N.	9.35 W.	17
Juan de Fuca Str.	*Washington, U.S.*	48.15 N.	124.0 W.	53
Juan Fernandez Island	*Chile*	33.42 S.	78.45 W.	56
Juan Godoi	*Chile*	28.0 S.	70.35 W.	56
Jub River	*East Africa*	2.0 N.	42.30 E.	43
Jucar River	*Spain*	39.10 N.	0.13 W.	26
Judenburg	*Austria*	47.10 N.	14.41 E.	22
Jujuy	*Argentine Rep.*	23.53 S.	66.0 W.	56
Julian Alps	*Austria*	46.10 N.	13.58 E.	22
Juller Pass	*Switzerland*	46.28 N.	9.44 E.	23
Jumna River	*N. W. Provinces*	28.0 N.	77.32 E.	38
Junction City	*Kansas, U.S.*	39.1 N.	96.43 W.	53
Jungfrau, Mount	*Switzerland*	46.33 N.	7.58 E.	23
Juniata River	*Pennsylvania*	40.30 N.	77.46 W.	53
Jura, dep.	*France*	46.45 N.	5.40 E.	20
Jura Island	*Scotland*	55.57 N.	5.55 W.	16
Jura Mountains	*France*	47.0 N.	6.30 E.	20
Jura, Paps of (Mountains)	*Scotland*	55.53 N.	6.1 W.	16
Jura, Sound of	*Scotland*	56.0 N.	5.45 W.	16
Jutland, prov.	*Denmark*	56.30 N.	9.0 E.	19
Kaboda	*Japan*	39.35 N.	139.55 E.	42
Kabul	*Afghanistan*	34.35 N.	69.0 E.	32
Kabul River	*Afghanistan*	34.40 N.	68.30 E.	32
Kadi	*Bombay*	23.17 N.	72.21 E.	39
Kaffa	*Abyssinia*	7.36 N.	36.40 E.	43
Kaffa	*Russia*	45.4 N.	35.25 E.	29
Kaffraria	*South Africa*	31.30 S.	28.25 E.	46
Kafiristan	*Central Asia*	35.0 N.	71.0 E.	30
Kagosima	*Japan*	35.10 N.	130.36 E.	42
Kahan	*Brit. Beluchistan*	29.12 N.	69.0 E.	32
Kaiapoi	*New Zealand*	43.36 S.	173.20 E.	61
Kaletur Fall	*British Guiana*	5.8 N.	59.19 W.	56
Kai-fong	*China*	34.53 N.	114.40 E.	42
Kaikoura	*New Zealand*	42.1 S.	173.30 E.	61
Kaimanawa Ra.	*New Zealand*	39.0 S.	176.0 E.	61
Kaipara Harb.	*New Zealand*	36.25 S.	174.6 E.	61
Kaira	*Bombay*	22.44 N.	72.44 E.	39
Kairwan	*Tunis*	35.40 N.	10.3 E.	43
Kaisarieh	*Asiatic Turkey*	38.41 N.	35.30 E.	31
Kaiser Wilhelm's Land	*New Guinea*	5.0 S.	143.30 E.	57
Kaiserin Augusta River	*New Guinea*	4.30 S.	143.0 E.	57
Kaiserslautern	*Germany*	49.26 N.	7.46 E.	21
Kaiserstuhl	*Germany*	48.6 N.	7.40 E.	21
Kajoualwang, L.	*Quebec*	47.45 N.	72.5 W.	51
Kalabagh	*Punjab*	32.58 N.	71.27 E.	37
Kalach	*Russia*	49.0 N.	43.15 E.	29
Kalafat	*Roumania*	43.59 N.	22.55 E.	25
Kalahari Desert	*South Africa*	24.0 S.	22.0 E.	46
Kalamata (Koron), Gulf of	*Greece*	36.55 N.	22.5 E.	25
Kalamazoo & R.	*Michigan, U.S.*	42.20 N.	85.37 W.	53
Kalgoorlie	*W. Australia*	30.45 S.	121.30 E.	59
Kaliss	*Russia*	51.46 N.	18.9 E.	29
Kall, Lake	*Sweden*	63.40 N.	13.0 E.	28
Kalmar and Sd.	*Sweden*	56.39 N.	16.22 E.	28
Kalocsa	*Hungary*	46.31 N.	18.58 E.	22
Kalpi	*N. W. Provinces*	26.7 N.	79.47 E.	38
Kaluga	*Russia*	54.32 N.	36.18 E.	29
Kalyan	*Bombay*	19.14 N.	73.10 E.	39
Kalymnos I.	*Turkey*	37.0 N.	27.0 E.	25
Kama River	*Russia*	55.30 N.	51.0 E.	29
Kamaran Island	*Red Sea*	15.25 N.	42.24 E.	44
Kamchatka Pen.	*Asiatic Russia*	55.0 N.	160.0 E.	30
Kamenetz Podolsk	*Russia*	48.42 N.	26.33 E.	29
Kamishin	*Russia*	50.5 N.	45.18 E.	29
Kamouraska & co.	*Quebec*	47.31 N.	69.58 W.	51
Kampti	*Cent. Provinces*	21.13 N.	79.14 E.	38
Kanagawa	*Japan*	35.29 N.	139.42 E.	42
Kanasava	*Japan*	36.50 N.	136.55 E.	42
Kanchanjanga, Mount	*North India*	27.42 N.	88.11 E.	35
Kan-chow	*China*	38.59 N.	100.57 E.	42
Kandahar	*Afghanistan*	31.36 N.	65.40 E.	32
Kandalaksha	*Russia*	67.10 N.	32.23 E.	29
Kandalaksha B.	*Russia*	66.30 N.	33.30 E	20
Kandapur	*Madras*	13.38 N.	74.42 E.	40
Kandavu Island	*Fiji Islands*	19.0 S.	178.15 E.	58

		Lat.	Long.	Map
Kandy	Ceylon	7.18 N.	80.41 E.	40
Kanea	Crete	35.28 N.	24.2 E.	25
Kanem, country	West Africa	15.0 N.	15.0 E.	43
Kangaroo Island	South Australia	35.50 S.	137.20 E.	59
Kangra	Punjab	32.5 N.	76.18 E.	37
Kanin, Cape	Russia	68.38 N.	43.30 E.	29
Kanin Peninsula	Russia	68.0 N.	45.0 E.	29
Kankakee River	Indiana, U.S.	41.9 N.	87.42 W.	53
Kanker	Cent. Provinces	20.27 N.	77.17 E.	38
Kano	West Africa	12.0 N.	8.17 E.	43
Kansas	Missouri, U.S.	39.7 N.	94.38 W.	53
Kansas, state	United States	37.10 N.	98.0 W.	53
Kan-su, prov	China	39.0 N.	98.0 E.	42
Kapiti Island	New Zealand	40.52 S.	174.57 E.	61
Kapos River	Hungary	46.12 N.	18.10 E.	22
Kaposvar	Hungary	46.23 N.	17.49 E.	22
Kapunda	South Australia	34.20 S.	139.0 E.	59
Kara Sea	Asiatic Russia	73.0 N.	65.0 E.	30
Kara Strait	Russia	71.0 N.	57.0 E.	29
Kara Su River	Turkey	41.22 N.	24.0 E.	25
Karachi	Bombay	24.51 N.	67.4 E.	39
Karaja Focha	Turkey in Asia	38.40 N.	26.43 E.	31
Karakoram Ra.	Kashmir	36.0 N.	76.0 E.	37
Kara-kum Desert	Asiatic Russia	39.45 N.	59.30 E.	30
Karashar	China	42.18 N.	87.18 E.	42
Karauli	Rajputana	26.30 N.	77.4 E.	37
Karawanken Mts.	Austria	46.30 N.	14.30 E.	22
Karczag	Hungary	47.19 N.	20.56 E.	22
Karharbari	Bengal	24.10 N.	86.16 E.	38
Karikal	Madras	10.55 N.	79.52 E.	40
Karkang	Tibet	29.0 N.	92.0 E.	42
Karlsbad	Austria	50.13 N.	12.53 E.	22
Karlsborg	Sweden	58.34 N.	14.28 E.	28
Karlsburg	Hungary	46.5 N.	23.34 E.	22
Karlshafen	Germany	51.42 N.	9.37 E.	21
Karlskrona	Sweden	56.9 N.	15.39 E.	28
Karlsruhe	Germany	49.2 N.	8.23 E.	21
Karlstad	Sweden	59.23 N.	13.30 E.	28
Karnak (at Thebes)	Egypt	25.40 N.	32.43 E.	44
Karnal	Punjab	29.42 N.	77.2 E.	37
Karnul	Madras	15.50 N.	78.5 E.	40
Karlovitz	Hungary	45.11 N.	19.56 E.	22
Karlstadt	Hungary	45.30 N.	15.34 E.	22
Karroo, Great	Cape Colony	33.6 S.	22.0 E.	46
Kars	Russia	40.36 N.	43.9 E.	29
Karst Hills	Austria	45.50 N.	14.0 E.	22
Karun River	Persia	31.0 N.	48.30 E.	32
Karwar	Bombay	14.50 N.	74.14 E.	39
Kasaulik	E. Roumelia	42.33 N.	25.27 E.	25
Kasbek, Mount	Russia	43.0 N.	44.30 E.	29
Kaschau	Hungary	48.42 N.	21.17 E.	22
Kashan	Persia	33.50 N.	51.47 E.	32
Kashgar	E. Turkestan	39.25 N.	76.4 E.	30
Kashmir, native state	North India	34.6 N.	74.55 E.	37
Kasimov	Russia	54.53 N.	41.29 E.	29
Kasipur	N. W. Provinces	29.13 N.	78.59 E.	38
Kaskaskia River	Illinois, U.S.	38.50 N.	89.12 W.	53
Kasongo	Congo State	1.50 S.	0.55 E.	45
Kasongo, country	Central Africa	7.0 S.	27.0 E.	45
Kasr Dongola	Soudan	19.11 N.	30.23 E.	43
Kassai River	Congo State	3.30 S.	18.0 E.	45
Kassala	Soudan	15.30 N.	36.10 E.	43
Kastoria	Turkey	40.34 N.	21.19 E.	25
Katahdin, Mt.	Maine, U.S.	45.52 N.	68.54 W.	53
Kathiawar	Bombay	22.0 N.	71.0 E.	39
Katrine, Loch	Scotland	56.14 N.	4.27 W.	16
Kattegat	Denmark	56.50 N.	11.0 E.	19
Katzbach River	Germany	51.5 N.	15.42 E.	21
Katzenbuckel	Germany	49.29 N.	9.3 E.	21
Katzen Gebirge	Germany	51.18 N.	17.12 E.	21
Kauai Island	Sandwich Is	22.0 N.	159.30 W.	58
Kaufmann, Mt.	Central Asia	39.20 N.	72.50 E.	30
Kaulun	China	22.20 N.	114.10 E.	42
Kawa Kawa	New Zealand	37.36 S.	178.25 E.	61
Kawardha	Cent. Provinces	22.1 N.	81.15 E.	38
Kawhia Harbour	New Zealand	38.3 S.	174.50 E.	61
Kazan	Russia	55.47 N.	49.3 E.	29
Kazan, div	Russia	56.30 N.	50.0 E.	29
Kazembe	Central Africa	9.59 S.	29.0 E.	45
Kearney	Nebraska, U.S.	40.35 N.	99.9 W.	53
Kebnekaisse, Mt.	Sweden	68.15 N.	18.35 E.	28
Kecskemet	Hungary	46.54 N.	19.44 E.	22
Keeling Island	Indian Ocean	12.12 S.	96.54 E.	36
Keeper Hill	Ireland	52.44 N.	8.15 W.	17
Kehl	Germany	48.35 N.	7.48 E.	21
Kei Islands	Arafura Sea	5.30 S.	133.0 E.	58
Keighley	England	53.52 N.	1.55 W.	14
Keil Berg	Austria	50.26 N.	12.40 E.	22
Keith	Scotland	57.33 N.	2.57 W.	16
Kelat	Beluchistan	29.0 N.	66.48 E.	32
Kellett, Cape	Brit. N. America	71.59 N.	125.14 W.	48
Kellie Law	Scotland	56.15 N.	2.46 W.	16
Kells	Ireland	53.43 N.	6.53 W.	17
Kelso	Scotland	55.37 N.	2.26 W.	16
Kelung	China	25.2 N.	121.45 E.	42
Kelva Mahim	Bombay	28.58 N.	76.20 E.	39
Kem	Russia	64.58 N.	34.22 E.	29
Kem River	Russia	65.3 N.	33.0 E.	29
Kempen	Germany	51.17 N.	17.59 E.	21
Kempen Land	Netherlands	51.15 N.	5.15 E.	18
Kempten	Germany	47.43 N.	10.18 E.	21
Ken, Loch	Scotland	55.3 N.	4.7 W.	16
Ken Water	Scotland	55.14 N.	4.8 W.	16
Kendal	England	54.19 N.	2.46 W.	14
Keneh	Egypt	26.10 N.	32.40 E.	44
Kenia, Mount	Brit. E. Africa	0.30 S.	37.30 E.	43
Kenia Peninsula	Alaska	60.0 N.	150.0 W.	47
Kenilworth	England	52.22 N.	1.35 W.	14
Kenmare	Ireland	51.53 N.	9.34 W.	17
Kenmare River	Ireland	51.45 N.	10.0 W.	17
Kenmore	Scotland	56.35 N.	4.0 W.	16
Kennedy, Lake	Brit. N. America	66.10 N.	73.0 W.	48
Kennet River	England	51.25 N.	1.48 W.	14
Kenosha	Wisconsin, U.S.	42.33 N.	87.49 W.	53
Kent, co	England	51.15 N.	0.35 E.	14
Kent, co	New Brunswick	46.35 N.	65.10 W.	49
Kent, co	Ontario	42.25 N.	82.15 W.	51
Kent, co	Tasmania	43.25 S.	146.30 E.	61
Kentucky River	Kentucky, U.S.	38.20 N.	84.53 W.	53
Kentucky, state	United States	37.10 N.	85.0 W.	53
Keokuk	Missouri, U.S.	40.22 N.	91.28 W.	53
Keos Island	Greece	37.37 N.	24.20 E.	25
Keppel Bay	Queensland	23.20 S.	150.50 E.	59
Kerch	Russia	45.22 N.	36.29 E.	29
Kerch, Strait of	Russia	45.10 N.	36.33 E.	29
Kerguelen I.	S. Pacific Ocean	49.30 S.	70.0 E.	10
Kerkyra Island	Greece	39.35 N.	19.50 E.	25
Kermadec Is.	Pacific Ocean	29.15 S.	177.56 W.	58
Kerman	Persia	30.20 N.	57.10 E.	32
Kernsdorfer Höhe	Germany	53.32 N.	19.59 E.	21
Kerrera Island	Scotland	56.24 N.	5.32 W.	16
Kerry, co.	Ireland	52.10 N.	9.30 W.	17
Kerry Head	Ireland	52.25 N.	9.57 W.	17
Kerulen River	E. Turkestan	48.0 N.	112.30 E.	30
Kesteven	England	53.2 N.	0.30 W.	14
Keswick	England	54.36 N.	3.8 W.	14
Kettering	England	52.24 N.	0.44 W.	14
Keunjhar	Bengal	21.1 N.	85.14 E.	38
Kewatin	Canada	54.0 N.	95.0 W.	48
Keweenaw, Cape	Michigan, U.S.	46.55 N.	88.12 W.	53
Key, Lough	Ireland	54.0 N.	8.15 W.	17
Key, West	Florida, U.S.	24.33 N.	81.48 W.	53
Khaibar Pass	Afghanistan	34.6 N.	71.5 E.	32
Kharsawan	Bengal	24.47 N.	85.52 E.	38
Kharkov	Russia	49.59 N.	36.15 E.	29
Khartum	East Soudan	15.36 N.	32.48 E.	43
Khairagarh	Cent. Provinces	21.25 N.	81.2 E.	38
Khairpur	Bombay	27.31 N.	68.48 E.	39
Khairpur, state	Bombay	26.10 N.	68.14 E.	39
Khama's Country	South Africa	20.0 S.	25.0 E.	46
Khandwa	Cent. Provinces	21.50 N.	76.23 E.	38
Khargeh	Egypt	25.25 N.	30.38 E.	44
Kharkov	Russia	49.59 N.	36.14 E.	29
Kharkov	Russia	49.59 N.	36.15 E.	29
Kharsawan	Bengal	24.47 N.	85.52 E.	38
Khartum	East Soudan	15.36 N.	32.48 E.	43
Khatmandu	Nepal	27.42 N.	85.12 E.	38
Khelat	Beluchistan	28.53 N.	66.28 E.	32
Kherson	Russia	46.39 N.	32.32 E.	29
Khingan Mts.	Mongolia	47.0 N.	120.0 E.	42
Khiva	Central Asia	41.18 N.	60.22 E.	30
Khojah Saleh	Asiatic Russia	37.20 N.	66.0 E.	30
Khojent	Asiatic Russia	41.23 N.	68.42 E.	30
Khokan	Asiatic Russia	40.38 N.	71.0 E.	30
Kholm	Russia	57.9 N.	31.8 E.	29
Khoper River	Russia	51.30 N.	42.36 E.	29
Khorasan, prov.	Persia	34.40 N.	58.0 E.	32
Khotan	E. Turkestan	37.4 N.	80.2 E.	30
Khulm	Afghanistan	36.30 N.	68.18 E.	32
Khulna	Bengal	22.49 N.	89.37 E.	38
Khuzistan, prov.	Persia	31.20 N.	50.0 E.	32
Kiakhta	Asiatic Russia	50.16 N.	106.44 E.	30
Kiama	N. South Wales	34.40 S.	150.52 E.	40
Kiang-ning	China	32.0 N.	118.58 E.	42
Kiang-si, prov.	China	27.0 N.	115.0 E.	42
Kiang-su, prov.	China	34.0 N.	119.0 E.	42
Kiao-chau	China	36.21 N.	120.12 E.	42
Kibonge	Congo State	0.50 S.	25.50 E.	45
Kicking Horse Pass	Alberta	51.30 N.	116.30 W.	52
Kidderminster	England	52.23 N.	2.15 W.	14
Kidwelly	Wales	51.45 N.	4.18 W.	14
Kiel	Germany	54.19 N.	10.8 E.	21
Kiel Bay	Germany	54.35 N.	10.30 E.	21
Kielce	Russia	50.51 N.	20.43 E.	29
Kiev	Russia	50.27 N.	30.34 E.	29
Kilbeggan	Ireland	53.22 N.	7.29 W.	17
Kilbrennan Sd.	Scotland	55.35 N.	5.25 W.	16
Kilcreggan	Scotland	55.59 N.	4.49 W.	16
Kildare and co.	Ireland	53.9 N.	6.54 W.	17
Kilia and River	Russia	45.28 N.	29.15 E.	29
Kilima Njaro, Mt.	E. Cent. Africa	3.10 S.	37.30 E.	45
Kilkee	Ireland	52.41 N.	9.38 W.	17
Kilkenny and co.	Ireland	52.39 N.	7.14 W.	17
Kilkieran Bay	Ireland	53.15 N.	9.48 W.	17
Killala and Bay	Ireland	54.15 N.	9.13 W.	17
Killaloe	Ireland	52.48 N.	8.26 W.	17
Killard Point	Ireland	52.45 N.	9.35 W.	17
Killarney	Ireland	52.3 N.	9.30 W.	17
Killary Harbour	Ireland	53.37 N.	9.53 W.	17
Killiecrankie Ps.	Scotland	56.44 N.	3.47 W.	16
Killin	Scotland	56.28 N.	4.19 W.	16
Killorglin	Ireland	52.6 N.	9.47 W.	17
Killybegs	Ireland	54.38 N.	8.27 W.	17
Kilmallock	Ireland	52.29 N.	8.34 W.	17
Kilmarnock	Scotland	55.37 N.	4.29 W.	16
Kilmichael Point	Ireland	52.43 N.	6.9 W.	17
Kilmore	Victoria	37.19 S.	144.58 E.	60
Kilpatrick Hills	Scotland	55.58 N.	4.25 W.	16
Kilrush	Ireland	52.38 N.	9.28 W.	17
Kilwa	East Africa	9.0 S.	39.29 E.	43
Kilwa Lake	East Africa	15.0 S.	36.0 E.	43
Kilwinning	Scotland	55.40 N.	4.41 W.	16
Kimberley	Cape Colony	29.0 S.	24.40 E.	46
Kimberley Dist.	West Australia	18.0 S.	125.0 E.	59
Kimbundu	W. Cent. Africa	12.20 S.	18.0 E.	45
Kimpolung	Austria	47.30 N.	25.36 E.	22
Kincardine	Scotland	56.4 N.	3.43 W.	16
Kincardine, co.	Scotland	56.55 N.	2.30 W.	16
King George Sd.	West Australia	35.8 S.	118.0 E.	59
King Island	Tasmania	39.55 S.	144.5 E.	61
King Leopold Ra.	West Australia	16.30 S.	125.0 E.	59
King Sound	West Australia	16.30 S.	123.30 E.	59
King William Land	Brit. N. America	69.0 N.	97.30 W.	48
King Williamstown	Cape Colony	32.48 S.	27.30 E.	46
King-chow	China	40.59 N.	121.22 E.	42
King's County	Ireland	53.15 N.	7.30 W.	17
King's County	New Brunswick	45.35 N.	65.40 W.	49
King's County	Nova Scotia	45.0 N.	64.30 W.	49
King's County	Prince Edward I.	46.20 N.	62.35 W.	49
King's Lynn	England	52.46 N.	0.24 E.	14
Kingsclere	England	51.19 N.	1.14 W.	14
Kingscourt	Ireland	53.54 N.	6.49 W.	17
Kingston	England	51.25 N.	0.18 W.	14
Kingston	Jamaica	18.1 N.	76.48 W.	55
Kingston	New Brunswick	45.31 N.	66.2 W.	49
Kingston	Ontario	44.15 N.	78.35 W.	51
Kingston	South Australia	36.54 N.	139.40 E.	59
Kingston-upon-Hull	England	53.45 N.	0.20 W.	14
Kingstown	Ireland	53.17 N.	6.8 W.	17
Kingstown	New Zealand	45.20 S.	168.45 E.	61
Kingswear	England	50.20 N.	3.32 W.	14
Kington	England	52.10 N.	1.30 W.	14
Kingussie	Scotland	57.4 N.	4.2 W.	16
Kin-hoa	China	29.0 N.	120.0 E.	42
Kinibalu, Mount	Brit. N. Borneo	6.7 N.	116.30 E.	57
Kinnaird Head	Scotland	57.41 N.	2.1 W.	16
Kino Channel	Japan	34.0 N.	135.0 E.	42
Kinogami, Lake	Quebec	48.10 N.	71.20 W.	51
Kinross and co.	Scotland	56.12 N.	3.25 W.	16
Kinsale & Harb.	Ireland	51.41 N.	8.31 W.	17
Kintore	Scotland	57.14 N.	2.21 W.	16
Kintyre (Cantyre)	Scotland	55.35 N.	5.40 W.	16
Kinvarra	Ireland	53.8 N.	8.56 W.	17
Kinzig River	Germany	50.10 N.	9.0 E.	21
Kioto	Japan	35.2 N.	135.45 E.	42
Kippure, Mount	Ireland	53.11 N.	6.20 W.	17
Kirghiz Steppes	Asiatic Russia	48.0 N.	60.0 E.	30
Kirin	Manchuria	43.50 N.	126.50 E.	42
Kirkby Lonsdale	England	54.12 N.	2.36 W.	14
Kirkby Stephen	England	54.28 N.	2.22 W.	14
Kirkcaldy	Scotland	56.7 N.	3.9 W.	16
Kirkcudbright	Scotland	54.50 N.	4.2 W.	16
Kirkcudbright B.	Scotland	54.48 N.	4.4 W.	16
Kirkcudbright, co.	Scotland	55.5 N.	4.0 W.	16
Kirkintilloch	Scotland	55.58 N.	4.13 W.	16
Kirk-kilisseh	Turkey	41.43 N.	27.11 E.	25
Kirkoswald	England	54.45 N.	2.41 W.	14
Kirkwall	Scotland	58.59 N.	2.57 W.	16
Kirriemuir	Scotland	56.41 N.	3.1 W.	16
Kirton-in-Lindsey	England	53.28 N.	0.36 W.	14
Kishinev	Russia	46.59 N.	28.52 E.	29
Kissovo, Mount	Greece	39.45 N.	22.40 E.	25
Kissingen	Germany	50.12 N.	10.4 E.	21
Kistna River	Madras	16.0 N.	79.0 E.	40
Kiusiu Island	Japan	32.30 N.	131.0 E.	42
Kizil-Irmak R.	Asia Minor	41.0 N.	34.40 E.	31
Kizil-Kum	Asiatic Russia	41.40 N.	65.0 E.	30
Kizil-Uzen River	Persia	37.28 N.	50.15 E.	32
Kjolen	Norway	65.0 N.	15.0 E.	28
Klagenfurt	Austria	46.37 N.	14.19 E.	22
Klamath Lakes	Oregon, U.S.	42.26 N.	121.50 W.	53
Klar Elf	Sweden	60.28 N.	13.10 E.	28
Klattau	Austria	49.23 N.	13.22 E.	22
Klausenburg	Hungary	46.44 N.	23.33 E.	
Klondike	Yukon	64.30 N.	139.0 W.	48
Knaresborough	England	54.1 N.	1.28 W.	14
Knighton	Wales	52.21 N.	3.4 W.	14
Knin	Austria	44.3 N.	16.12 E.	22
Knockmealdown Mountains	Ireland	52.14 N.	7.55 W.	17
Knoxville	Tennessee, U.S.	35.57 N.	83.57 W.	53
Knysna	South Africa	34.6 S.	23.7 E.	46
Koait	Arabia	20.20 N.	48.0 E.	30
Kobdo	Mongolia	48.0 N.	91.55 E.	42
Kobi	Japan	34.38 N.	134.59 E.	42
Kodiak Island	Alaska	57.30 N.	153.0 W.	47
Koh-i-baba Mts.	Afghanistan	34.20 N.	67.0 E.	32

		Lat.	Long.	Map
Kohistan, prov.	*Persia*	28.10 N.	59.0 E.	32
Koja Lake	*Central Africa*	1.30 N.	32.0 E.	45
Kokel, Great, R.	*Hungary*	46.4 N.	24.0 E.	22
Kokel, Little, R.	*Hungary*	46.18 N.	24.20 E.	22
Kokelburg	*Hungary*	46.14 N.	24.9 E.	22
Koko Nor (L.)	*Tibet*	36.50 N.	99.45 E.	42
Kola	*Russia*	68.47 N.	33.2 E.	29
Kola Peninsula	*Russia*	67.30 N.	36.0 E.	29
Kolar	*Mysore*	13.8 N.	78.10 E.	40
Kolar Lake	*Madras*	16.40 N.	81.10 E.	40
Kolberg	*Germany*	54.10 N.	15.32 E.	21
Kolguev Island	*Russia*	69.0 N.	48.45 E.	29
Kolhâpur	*Bombay*	16.42 N.	74.16 E.	39
Kolima River	*Siberia*	67.30 N.	158.30 E.	30
Kölin	*Austria*	50.4 N.	15.14 E.	22
Kolomea	*Austria*	48.31 N.	25.1 E.	22
Kolomna	*Russia*	55.7 N.	38.46 E.	29
Komoon	*Hungary*	47.46 N.	18.7 E.	22
Kong Mountains	*West Africa*	8.40 N.	5.0 W.	43
Kongsberg	*Norway*	59.36 N.	9.43 E.	28
Kongsvinger	*Norway*	60.12 N.	12.7 E.	28
Konieh	*Asiatic Turkey*	37.51 N.	32.15 E.	31
Königgrätz	*Austria*	50.13 N.	15.49 E.	22
Königsberg	*Germany*	54.42 N.	20.30 E.	21
Königsberg	*Germany*	52.58 N.	14.25 E.	21
Königshütte	*Germany*	50.18 N.	18.57 E.	21
Konitz	*Germany*	53.43 N.	17.33 E.	21
Konyica	*Herzegovina*	43.50 N.	17.59 E.	22
Kooringa	*South Australia*	33.42 S.	138.59 E.	59
Kootenay River	*Montana, U.S.*	48.55 N.	116.0 W.	53
Kopais (Topolias) Lake	*Greece*	38.25 N.	23.5 E.	25
Kordofan	*Soudan*	14.0 N.	30.0 E.	43
Korea, country	*Chinese Empire*	37.0 N.	128.0 E.	42
Korintji, Mount	*Sumatra*	1.40 S.	101.5 E.	57
Korneuburg	*Austria*	48.22 N.	16.20 E.	22
Koron, Gulf of	*Greece*	36.55 N.	22.5 E.	25
Körös, Black, R.	*Hungary*	46.40 N.	22.0 E.	22
Körös, Rapid, R.	*Hungary*	47.0 N.	21.30 E.	22
Körös River	*Hungary*	46.56 N.	20.30 E.	22
Körös, White, R.	*Hungary*	46.23 N.	22.0 E.	22
Korosko	*Egypt*	22.30 N.	32.15 E.	44
Körösmezo	*Hungary*	48.17 N.	24.23 E.	22
Kos Gul (L.)	*Mongolia*	50.30 N.	101.0 E.	30
Kos Island	*Turkey*	36.50 N.	27.10 E.	25
Kosciusko, Mt.	*N. South Wales*	36.22 S.	148.20 E.	60
Köslin	*Germany*	54.13 N.	16.10 E.	21
Koslov	*Russia*	52.53 N.	40.30 E.	29
Kosseir	*Egypt*	26.6 N.	34.16 E.	44
Kostainica	*Hungary*	45.11 N.	16.33 E.	22
Kostendil	*Bulgaria*	42.7 N.	22.53 E.	25
Kostroma	*Russia*	57.44 N.	40.57 E.	29
Kotah	*Rajputana*	25.10 N.	75.52 E.	37
Kotri	*Bombay*	23.54 N.	68.43 E.	39
Kotsi	*Japan*	33.10 N.	134.0 E.	42
Kottbus	*Germany*	51.44 N.	14.21 E.	21
Kouchibouguac	*New Brunswick*	46.53 N.	64.58 W.	49
Kovno	*Russia*	54.56 N.	23.53 E.	29
Koweit	*Arabia*	29.6 N.	48.48 E.	31
Kraguyevatz	*Servia*	44.1 N.	20.53 E.	25
Krah, Isthmus of	*Malay Penin.*	10.0 N.	99.0 E.	41
Kraiova	*Roumania*	44.19 N.	23.50 E.	25
Krakatoa Island	*East Indies*	6.5 S.	105.22 E.	57
Krammer	*Holland*	51.42 N.	4.5 E.	18
Krasno Ufimsk	*Russia*	56.40 N.	57.49 E.	29
Krasnovodsk	*Asiatic Russia*	40.0 N.	53.0 E.	30
Krasnoyarsk	*Siberia*	56.0 N.	92.57 E.	30
Kremenchug	*Russia*	49.4 N.	33.37 E.	29
Kremenets	*Russia*	50.7 N.	25.36 E.	29
Kremnitz	*Hungary*	48.42 N.	18.46 E.	22
Krems	*Austria*	48.25 N.	15.36 E.	22
Kreuzburg	*Germany*	50.58 N.	18.13 E.	21
Kreuznach	*Germany*	49.50 N.	7.50 E.	21
Krio, Cape	*Crete*	35.16 N.	23.30 E.	25
Krishnagar	*Bengal*	23.23 N.	88.32 E.	38
Kristiania	*Norway*	59.54 N.	10.48 E.	28
Kristiania Fjord	*Norway*	59.20 N.	10.55 E.	28
Kristiansand	*Norway*	58.8 N.	7.55 E.	28
Kristianstad	*Sweden*	56.3 N.	14.10 E.	28
Kristiansund	*Norway*	63.7 N.	7.46 E.	28
Kronstadt	*Hungary*	45.38 N.	25.30 E.	22
Kronstadt	*Russia*	60.0 N.	29.46 E.	29
Kroonstad	*Orange River Col.*	27.30 S.	27.42 E.	46
Krossen	*Germany*	52.3 N.	15.3 E.	21
Kruman	*Austria*	48.48 N.	14.20 E.	22
Krusenstern Str.	*Japan*	34.0 N.	129.30 E.	42
Krushevatz	*Servia*	43.35 N.	21.15 E.	25
Kuanza River	*West Africa*	9.20 S.	13.2 E.	43
Kuban River	*Russia*	45.15 N.	38.5 E.	29
Kubinsk Lake	*Russia*	59.45 N.	39.16 E.	29
Kuch Behar	*Bengal*	26.19 N.	89.29 E.	38
Kuching	*Sarawak, Borneo*	1.30 N.	110.20 E.	57
Kudow River	*Germany*	53.30 N.	16.56 E.	21
Kuen Luen Mts.	*Tibet*	36.10 N.	90.0 E.	42
Kufra, Oasis of	*Sahara*	24.45 N.	22.0 E.	43
Kufstein	*Austria*	47.35 N.	12.11 E.	22
Kuka	*West Africa*	13.5 N.	13.23 E.	43
Ku-la-dan River	*Lower Burma*	21.20 N.	92.48 E.	41
Kulbarga	*Haidarabad*	17.20 N.	76.52 E.	40
Kulja	*Zungaria*	43.51 N.	81.10 E.	42
Kulm	*Germany*	53.21 N.	18.25 E.	21
Kulpa River	*Austria-Hungary*	45.30 N.	15.30 E.	22
Kuma River	*Russia*	44.53 N.	45.8 E.	29
Kumasi (Coomassie)	*Ashanti*	6.30 N.	1.35 W.	43
Kuna-sira I.	*Japan*	44.0 N.	145.17 E.	42
Kunduz	*Afghanistan*	36.49 N.	69.10 E.	32
Kunene River	*SW. Africa*	17.30 S.	14.0 E.	46
Kungur	*Russia*	57.15 N.	56.30 E.	29
Kuopio	*Finland*	62.53 N.	27.36 E.	29
Kur River	*Russia*	41.30 N.	45.0 E.	29
Kuram Pass	*Punjab*	33.30 N.	70.20 E.	37
Kurdistan	*Asiatic Turkey*	37.30 N.	42.0 E.	31
Kuria Muria Is.	*Arabia*	17.40 N.	56.0 E.	30
Kurile Islands	*Japan*	45.0 N.	148.0 E.	30
Kurische Nehrung	*Germany*	55.12 N.	20.55 E.	21
Kurisches Haff	*Germany*	55.12 N.	21.0 E.	21
Kursk	*Russia*	51.44 N.	36.13 E.	29
Kuruman	*Bechuanaland*	27.19 S.	24.16 E.	46
Kushtia	*Bengal*	23.55 N.	89.10 E.	38
Kusnetsk	*Russia*	53.6 N.	46.32 E.	29
Kustenji	*Roumania*	44.12 N.	28.41 E.	25
Küstenland	*Austria*	45.25 N.	14.0 E.	22
Küstrin	*Prussia*	52.35 N.	14.37 E.	21
Kutais	*Russia*	42.21 N.	42.50 E.	29
Kutno Lake	*Russia*	66.0 N.	30.30 E.	29
Kuttenberg	*Austria*	49.57 N.	15.17 E.	22
Kvalynsk	*Russia*	52.30 N.	48.0 E.	29
Kwa River	*Congo State*	2.40 S.	17.0 E.	45
Kwang-chang-tse	*Manchuria*	44.10 N.	125.44 E.	42
Kwango River	*West Africa*	8.0 S.	18.0 E.	43
Kwang-si, prov.	*China*	23.0 N.	107.30 E.	42
Kwang-tung, prov.	*China*	23.0 N.	113.0 E.	42
Kwanza River	*West Africa*	10.0 S.	15.0 E.	43
Kwathlamba Mts. (Drakenbergen)	*Natal*	27.0 S.	30.0 E.	46
Kwei-chow, prov.	*China*	27.0 N.	107.0 E.	42
Kwei-lin	*China*	25.20 N.	110.25 E.	42
Kwei-yang	*China*	26.35 N.	106.48 E.	42
Kyauk-pyu	*Lower Burma*	19.22 N.	93.30 E.	41
Kyle	*Scotland*	55.30 N.	4.30 W.	16
Kyle of Durness	*Scotland*	58.34 N.	4.48 W.	16
Kyle of Tongue	*Scotland*	58.32 N.	4.24 W.	16
Kyles of Bute	*Scotland*	55.52 N.	5.12 W.	16
Kyll River	*Germany*	49.53 N.	6.57 E.	21
Kyneton	*Victoria*	37.15 S.	144.22 E.	60
La Brea	*West Indies*	10.15 N.	61.51 W.	55
La Chaux-de-Fonds	*Switzerland*	47.6 N.	6.50 E.	23
La Cisa Pass	*Italy*	44.27 N.	10.0 E.	24
La Creuse R.	*France*	46.50 N.	0.50 E.	20
La Crosse	*Wisconsin, U.S.*	43.46 N.	91.10 W.	53
La Fayette	*Indiana, U.S.*	40.22 N.	86.51 W.	53
La Flêche	*France*	47.43 N.	0.4 W.	20
La Futa Pass	*Italy*	44.13 N.	11.20 E.	24
La Guayra	*Venezuela*	10.35 N.	67.2 W.	56
La Hacha	*Colombia*	11.28 N.	73.1 W.	56
La Mancha	*Spain*	39.0 N.	3.0 W.	26
La Martre, Lake	*N. W. Territory*	63.0 N.	120.0 W.	52
La Paz	*Bolivia*	16.27 S.	68.22 W.	56
La Perouse	*Tasmania*	43.26 S.	146.35 E.	61
La Perouse Str.	*Japan*	45.40 N.	142.0 E.	42
La Plata	*Argentine Rep.*	34.40 S.	58.10 W.	56
La Prairie, co.	*Quebec*	45.30 N.	73.30 W.	51
La Rioja	*Argentine Rep.*	29.10 S.	67.45 W.	56
La Rochelle	*France*	46.9 N.	1.9 W.	20
La Roche-sur-Yon	*France*	46.41 N.	1.25 W.	20
La Sagra	*Spain*	37.56 N.	2.30 W.	26
La Vega	*Spain*	37.0 N.	3.55 W.	26
Laaland Island	*Denmark*	54.46 N.	11.30 E.	19
Labrador	*Newfoundland*	55.0 N.	60.0 W.	49
Labrador Penin.	*Canada*	55.0 N.	70.0 W.	48
Labuan Island	*Borneo*	5.20 N.	115.10 E.	57
Lac Seul	*N. W. Territory*	51.0 N.	92.0 W.	52
Laccadive Is.	*Arabian Sea*	12.0 N.	73.0 E.	30
Lachlan River	*N. South Wales*	33.40 S.	145.5 E.	60
Lachute	*Quebec*	45.37 N.	74.27 W.	51
Laconia, div.	*Greece*	36.55 N.	22.35 E.	25
Ladakh	*Kashmir*	33.20 N.	78.0 E.	37
Lado	*E. Central Africa*	5.5 N.	31.50 E.	45
Ladoga, Lake	*Russia*	60.45 N.	31.30 E.	29
Ladrone Is.	*Pacific Ocean*	16.0 N.	145.0 E.	58
Ladysmith	*Natal*	28.32 S.	29.40 E.	46
Læsö Island	*Denmark*	57.15 N.	11.0 E.	19
Laga An	*Sweden*	56.27 N.	13.10 E.	19
Lagan River	*Ireland*	54.29 N.	6.7 W.	17
Lages	*Brazil*	28.3 S.	49.52 W.	56
Laggan, Loch	*Scotland*	56.52 N.	4.32 W.	16
Lagoa dos Patos	*Brazil*	31.0 S.	51.0 W.	56
Lagos	*Portugal*	37.10 N.	8.37 W.	26
Lagos	*West Africa*	6.28 N.	3.38 E.	43
Lagosta Island	*Austria*	42.46 N.	16.55 E.	22
Laguna del Madre	*Texas, U.S.*	27.7 N.	97.10 W.	53
Lahn River	*Germany*	50.25 N.	8.6 E.	21
Lahore	*Punjab*	31.33 N.	74.16 E.	37
Laibach	*Austria*	46.3 N.	14.31 E.	22
Lai-chow	*China*	37.12 N.	120.20 E.	42
Laigle	*France*	48.47 N.	0.35 E.	20
Lairg	*Scotland*	58.2 N.	4.23 W.	16
Lakhimpur	*N. W. Provinces*	27.56 N.	80.49 E.	38
Lalitpur	*N. W. Provinces*	24.41 N.	78.27 E.	38
Lambay Island	*Ireland*	53.29 N.	6.1 W.	17
Lambayeque	*Peru*	6.48 S.	79.52 W.	56
Lambourn	*England*	51.31 N.	1.32 W.	14
Lamb's Head	*Ireland*	51.44 N.	10.13 W.	17
Lambton, co.	*Ontario*	42.50 N.	82.20 W.	51
Lamego	*Portugal*	41.9 N.	7.41 W.	26
Lamlash	*Scotland*	55.32 N.	5.8 W.	16
Lammermuir Hs.	*Scotland*	55.51 N.	2.44 W.	16
Lampa	*Peru*	15.23 S.	70.16 W.	56
Lampeter	*Wales*	52.7 N.	4.5 W.	14
Lamu	*East Africa*	3.30 S.	40.49 E.	43
Lanark and co.	*Scotland*	55.40 N.	3.48 W.	16
Lanark, co.	*Ontario*	45.2 N.	76.30 W.	51
Lancashire, co.	*England*	54.3 N.	2.48 W.	14
Lancaster	*England*	54.3 N.	2.48 W.	14
Lancaster	*Pennsylvania*	40.2 N.	76.23 W.	53
Lancaster Sound	*Brit. N. America*	73.0 N.	85.0 W.	48
Lan-chow	*China*	36.5 N.	103.55 E.	42
Landau	*Germany*	49.11 N.	8.6 E.	21
Landeck	*Austria*	47.7 N.	10.34 E.	22
Landes, dep.	*France*	44.0 N.	0.50 W.	20
Landes, Les	*France*	44.10 N.	1.0 W.	20
Landquart River	*Switzerland*	46.55 N.	9.50 E.	23
Landrecies	*France*	50.5 N.	3.31 E.	20
Land's End	*England*	50.4 N.	5.43 W.	14
Landsberg	*Germany*	52.46 N.	15.13 E.	21
Landshut	*Germany*	48.32 N.	12.9 E.	21
Landskrona	*Sweden*	55.52 N.	12.49 E.	28
Lang Fjeld	*Norway*	62.10 N.	7.30 E.	28
Langeland I.	*Denmark*	54.57 N.	10.46 E.	19
Langholm	*Scotland*	55.9 N.	3.0 W.	16
Langley Island	*Newfoundland*	46.50 N.	56.25 W.	49
Langres	*France*	47.53 N.	5.20 E.	20
Langres, Plateau de	*France*	43.50 N.	5.40 E.	20
Lang's Nek	*Orange River Col.*	27.30 S.	29.45 E.	46
Languedoc	*France*	43.55 N.	3.40 E.	20
Lannion	*France*	48.44 N.	3.25 W.	20
Lansing	*Michigan, U.S.*	42.45 N.	84.38 W.	53
Lanzarote I.	*Canary Islands*	28.57 N.	13.32 W.	43
Laon	*France*	49.34 N.	3.36 E.	20
Lapland, ter.	*Russia*	68.0 N.	27.0 E.	29
Lappmarken	*Sweden*	65.0 N.	16.0 E.	28
Laramie	*Wyoming, U.S.*	41.42 N.	105.50 W.	53
Larbert	*Scotland*	56.1 N.	3.51 W.	16
Laredo	*Texas, U.S.*	27.32 N.	99.26 W.	53
Largo and Bay	*Scotland*	56.13 N.	2.57 W.	16
Largo Law	*Scotland*	56.15 N.	2.56 W.	16
Largs	*Scotland*	55.48 N.	4.52 W.	16
Larissa	*Greece*	39.36 N.	22.24 E.	16
Laristan, prov.	*Persia*	28.0 N.	55.0 E.	32
Lark River	*England*	52.24 N.	0.22 E.	14
Larnaca	*Cyprus*	34.55 N.	33.37 E.	31
Larne and L.	*Ireland*	54.51 N.	5.49 W.	17
Las Cruces	*New Mexico, U.S.*	32.20 N.	106.50 W.	53
Las Palmas	*Canary Islands*	28.6 N.	15.26 W.	43
Läsö Island	*Denmark*	57.15 N.	11.0 E.	19
Lassa	*Tibet*	29.39 N.	91.5 E.	42
L'Assomption and co.	*Quebec*	45.50 N.	73.35 W.	51
L'Assomption R.	*Quebec*	46.20 N.	73.35 W.	51
Latakia	*Asiatic Turkey*	35.35 N.	35.48 E.	31
Latheron	*Scotland*	58.17 N.	3.23 W.	16
Latrobe River	*Victoria*	38.10 S.	147.0 E.	60
Lauder	*Scotland*	55.44 N.	2.46 W.	16
Lauenburg	*Germany*	53.22 N.	10.32 E.	21
Lauenburg	*Germany*	54.33 N.	17.44 E.	21
Launceston	*England*	50.48 N.	4.21 W.	14
Launceston	*Tasmania*	41.30 S.	147.14 E.	61
Laurentide Mts.	*Canada*	50.0 N.	70.0 W.	48
Laurium	*Greece*	37.43 N.	24.2 E.	25
Laurvig	*Norway*	59.4 N.	10.5 E.	28
Lausanne	*Switzerland*	46.31 N.	6.38 E.	23
Lausitzer Gebirge	*Austria*	50.40 N.	15.0 E.	22
Lauterbrunnen	*Switzerland*	46.36 N.	7.54 E.	23
Laval	*France*	48.4 N.	0.46 W.	20
Lavant Thal	*Austria*	46.50 N.	14.52 E.	22
Lavenham	*England*	52.8 N.	0.44 E.	14
Lawrence	*Kansas, U.S.*	39.0 N.	95.14 W.	53
Lawrence	*Massachusetts*	42.39 N.	71.10 W.	53
Lawrence	*New Zealand*	45.55 S.	169.43 E.	61
Lawrencekirk	*Scotland*	56.50 N.	2.28 W.	16
Le Havre	*France*	49.29 N.	0.6 E.	20
Le Locle	*Switzerland*	47.4 N.	6.44 E.	23
Le Mans	*France*	48.0 N.	0.11 E.	20
Le Puy	*France*	45.2 N.	3.53 E.	20
Leader Water	*Scotland*	55.40 N.	2.42 W.	16
Leadhills	*Scotland*	55.26 N.	3.45 W.	16
Leadville	*Colorado, U.S.*	39.30 N.	106.40 W.	53
Leamington	*England*	52.17 N.	1.31 W.	14
Leane, Lough	*Ireland*	52.3 N.	9.34 W.	17
Leane, Upper L.	*Ireland*	51.59 N.	9.35 W.	17
Leao-ho (River)	*China*	41.30 N.	122.30 E.	42
Leao-tie-shan, C.	*China*	38.30 N.	121.10 E.	42
Leao-tong, G. of	*China*	40.0 N.	121.0 E.	42
Leavenworth	*Kansas, U.S.*	39.12 N.	94.56 W.	53
Leba	*Germany*	54.46 N.	17.36 E.	21
Lebanon, Mount	*Asiatic Turkey*	33.40 N.	35.40 E.	31
Lebrija	*Spain*	36.55 N.	6.4 W.	26
Lecce	*Italy*	40.22 N.	18.12 E.	24

		Lat.	Long.	Map
Lecco	*Italy*	45.51 N.	9.24 E.	24
Lech River	*Germany*	48.30 N.	10.54 E.	21
Lechfeld, The	*Germany*	48.13 N.	10.49 E.	21
Lechlade	*England*	51.42 N.	1.42 W.	14
Lectoure	*France*	43.56 N.	0.3 E.	20
Ledbury	*England*	52.2 N.	2.25 W.	14
Ledesma	*Argentine Rep.*	23.33 S.	64.0 W.	56
Lee River	*Ireland*	51.54 N.	8.47 W.	17
Leeds	*England*	53.48 N.	1.32 W.	14
Leeds, co.	*Ontario*	44.35 N.	76.10 W.	51
Leek	*England*	53.7 N.	2.2 W.	14
Leer	*Germany*	53.13 N.	7.27 E.	21
Leeuwarden	*Netherlands*	53.12 N.	5.50 E.	18
Leeuwin, C.	*West Australia*	34.20 S.	115.12 E.	59
Leeward Is.	*West Indies*	12.50 N.	67.0 W.	55
Lefroy, Lake	*West Australia*	31.0 S.	121.50 E.	59
Leghorn	*Italy*	43.33 N.	10.18 E.	24
Legnago	*Italy*	45.11 N.	11.27 E.	24
Leh	*Kashmir*	33.52 N.	77.33 E.	37
Leiah	*Punjab*	30.59 N.	70.59 E.	37
Leicester and co.	*England*	52.39 N.	1.8 W.	14
Leichhardt Ra.	*Queensland*	20.0 S.	146.0 E.	59
Leichhardt R.	*Queensland*	17.40 S.	139.58 E.	59
Leighton Buzzard	*England*	51.56 N.	0.39 W.	14
Leine River	*Germany*	52.30 N.	9.30 E.	21
Leinster Coalfield	*Ireland*	52.52 N.	7.3 W.	17
Leinster, Mount	*Ireland*	52.38 N.	6.47 W.	17
Leinster, prov.	*Ireland*	53.5 N.	7.0 W.	17
Leipa	*Austria*	50.42 N.	14.33 E.	22
Leipzig	*Germany*	51.21 N.	12.21 E.	21
Leiria	*Portugal*	39.43 N.	8.47 W.	26
Leith	*Scotland*	55.58 N.	3.10 W.	16
Leitha River	*Hungary*	48.0 N.	17.0 E.	22
Leitmeritz	*Austria*	50.33 N.	14.9 E.	22
Leitomischl	*Austria*	49.31 N.	16.21 E.	22
Leitrim, co.	*Ireland*	54.10 N.	8.0 W.	17
Lek River	*Holland*	51.48 N.	5.0 E.	18
Lekayam	*Upper Burma*	24.30 N.	95.20 E.	41
Leman, Lake	*Switzerland*	46.25 N.	6.30 E.	23
Lemberg	*Austria*	49.40 N.	24.0 E.	22
Lemnos Island	*Turkey*	39.53 N.	25.15 E.	25
Lemvig	*Denmark*	56.32 N.	8.18 E.	19
Lena River	*Siberia*	59.0 N.	109.0 E.	30
Lenadoon Point	*Ireland*	54.19 N.	9.3 W.	17
Lenkoran	*Russia*	38.44 N.	48.52 E.	29
Lennox, co.	*Ontario*	44.15 N.	77.8 W.	51
Lennoxtown	*Scotland*	55.58 N.	4.13 W.	16
Leoben	*Austria*	47.24 N.	15.5 E.	22
Leominster	*England*	52.13 N.	2.45 W.	14
Leon	*Mexico*	21.1 N.	101.15 W.	54
Leon	*Nicaragua*	12.32 N.	86.54 W.	55
Leon, Mts. de	*Spain*	42.30 N.	6.30 W.	26
Leon, prov.	*Spain*	41.50 N.	6.0 W.	26
Leopold II., L.	*Congo State*	2.0 S.	18.35 E.	45
Leopoldina	*Brazil*	21.30 S.	43.0 W.	56
Leopoldville	*Congo State*	4.40 S.	15.40 E.	45
Lepanto	*Greece*	38.23 N.	21.50 E.	25
Lerida	*Spain*	41.34 N.	0.20 E.	26
Lerwick	*Scotland*	60.9 N.	1.8 W.	16
Lesbos (Mitylene)	*Ægean Sea*	39.10 N.	26.15 E.	25
Les Cayes	*Haiti*	18.12 N.	73.30 W.	55
Lesina Island	*Austria*	43.8 N.	16.40 E.	22
Leskovatz	*Servia*	42.55 N.	21.55 E.	25
Lesser Antilles	*West Indies*	15.0 N.	62.0 W.	55
Lethbridge	*Alberta*	49.48 N.	112.42 W.	52
Letterkenny	*Ireland*	54.57 N.	7.44 W.	17
Leuca, Cape di	*Italy*	39.49 N.	18.22 E.	24
Leucate, Etang de	*France*	42.55 N.	3.1 E.	20
Leuk	*Switzerland*	46.19 N.	7.38 E.	23
Leuthen	*Germany*	51.10 N.	16.40 E.	21
Leutschau	*Hungary*	49.1 N.	20.35 E.	22
Levanger	*Norway*	63.46 N.	11.18 E.	28
Levanzo Island	*Italy*	38.3 N.	12.20 E.	24
Leven and Loch	*Scotland*	56.12 N.	3.0 W.	16
Leven, Loch	*Scotland*	56.39 N.	5.4 W.	16
Leven River	*Scotland*	56.12 N.	3.10 W.	16
Leveque, Cape	*West Australia*	16.8 S.	122.55 E.	59
Levi, co.	*Quebec*	46.38 N.	71.15 W.	51
Levkas Island	*Greece*	38.43 N.	20.40 E.	25
Levkosia (Nicosia)	*Cyprus*	35.12 N.	33.10 E.	31
Levuka	*Fiji Islands*	17.40 S.	178.49 E.	58
Lewes	*England*	50.52 N.	0.1 E.	14
Lewis Island	*Scotland*	58.10 N.	6.35 W.	16
Lewis River	*N.W. Territory*	61.30 N.	135.0 W.	52
Lewiston	*Idaho, U.S.*	46.15 N.	116.40 W.	53
Lexington	*Kentucky, U.S.*	38.0 N.	84.31 W.	53
Lexington	*Missouri, U.S.*	39.10 N.	93.50 W.	53
Leyburn	*England*	54.19 N.	1.50 W.	14
Leyburn	*Queensland*	28.0 S.	151.39 E.	59
Leyden	*Holland*	52.9 N.	4.30 E.	18
Lhasa	*Tibet*	29.39 N.	91.5 E.	42
Liakov Island (New Siberia)	*Asia*	75.0 N.	140.0 E.	30
Liard River	*Brit. Columbia*	60.0 N.	121.30 W.	49
Libau	*Russia*	56.30 N.	21.1 E.	29
Liberia, rep.	*West Africa*	5.30 N.	10.0 W.	43
Libertad	*San Salvador*	13.33 N.	89.15 W.	55
Libourne	*France*	44.55 N.	0.11 W.	20
Libreville	*French Congo*	0.30 N.	9.20 E.	45
Libyan Desert	*Africa*	25.0 N.	26.0 E.	43
Licata	*Italy*	37.4 N.	13.57 E.	24
Lichfield	*England*	52.42 N.	1.50 W.	14
Licking River	*Kentucky, U.S.*	38.26 N.	84.9 W.	53
Licosa, Cape	*Italy*	40.14 N.	14.56 E.	24
Liddell Water	*Scotland*	55.5 N.	2.50 W.	16
Lidköping	*Sweden*	58.27 N.	13.9 E.	28
Liechtenstein	*Austria*	47.10 N.	9.33 E.	22
Liège	*Belgium*	50.40 N.	5.34 E.	18
Liegnitz	*Germany*	51.12 N.	16.9 E.	21
Lienz	*Austria*	46.50 N.	12.44 E.	22
Lièvre, R. du	*Quebec*	45.45 N.	75.36 W.	51
Liffey River	*Ireland*	53.22 N.	6.30 W.	17
Lifford	*Ireland*	54.50 N.	7.29 W.	17
Ligny	*Belgium*	50.32 N.	4.35 E.	18
Liguria, div.	*Italy*	44.40 N.	9.0 E.	24
Ligurian Sea	*Italy*	43.30 N.	9.0 E.	24
Liim Fjord	*Denmark*	56.55 N.	9.4 E.	19
Lille	*France*	50.38 N.	3.1 E.	20
Lillehammer	*Norway*	61.9 N.	10.30 E.	28
Lim River	*Turkey*	43.23 N.	19.30 E.	25
Lima	*Ohio, U.S.*	40.46 N.	84.7 W.	53
Lima	*Peru*	12.3 S.	77.0 W.	56
Limbara, Monte	*Italy*	40.50 N.	9.10 E.	24
Limburg, prov.	*Belgium*	51.8 N.	5.35 E.	18
Limerick and co.	*Ireland*	52.39 N.	8.36 W.	17
Limmat River	*Switzerland*	47.20 N.	8.25 E.	23
Limmen Bight	*N. Territory, S. Australia*	14.50 S.	136.10 E.	59
Limoges	*France*	45.52 N.	1.17 E.	20
Limon	*Costa Rica*	10.0 N.	83.15 W.	55
Limousin, prov.	*France*	45.35 N.	1.30 E.	20
Limoux	*France*	43.4 N.	2.13 E.	20
Limpopo River	*SE. Africa*	24.0 S.	33.0 E.	46
Linares	*Spain*	38.6 N.	3.42 W.	26
Linchoten Is.	*Japan*	30.0 N.	130.0 E.	42
Lincoln	*Illinois, U.S.*	40.6 N.	89.16 W.	53
Lincoln	*Nebraska, U.S.*	40.51 N.	96.40 W.	53
Lincoln	*New Mexico, U.S.*	33.30 N.	105.10 W.	53
Lincoln and co.	*England*	53.14 N.	0.33 W.	14
Lincoln, North	*Arctic America*	76.45 N.	82.0 W.	48
Lindau	*Germany*	47.34 N.	9.43 E.	21
Lindesnäs	*Norway*	58.0 N.	7.2 E.	28
Lindi	*East Africa*	10.0 S.	39.50 E.	43
Lindisfarne (Holy Island)	*England*	55.40 N.	1.47 W.	14
Lindley	*Orange River Col.*	27.50 S.	28.0 E.	46
Lindsay	*Ontario*	44.17 N.	78.49 W.	51
Lindsay, Mount	*Queensland*	28.22 S.	153.13 E.	59
Lindsey, district	*England*	53.25 N.	0.15 W.	14
Line River	*England*	55.2 N.	2.55 W.	14
Linga	*Persia*	26.36 N.	54.57 E.	32
Linguetta, Cape	*Turkey*	40.25 N.	19.13 E.	25
Linköping	*Sweden*	58.24 N.	15.35 E.	28
Linlithgow & co.	*Scotland*	55.58 N.	3.36 W.	16
Lin-ngan	*China*	23.44 N.	103.4 E.	42
Linnhe, Loch	*Scotland*	56.35 N.	5.25 W.	16
Linosa Island	*Mediterranean*	35.51 N.	12.52 E.	11
Linth River	*Switzerland*	46.58 N.	9.2 E.	23
Linyante	*Matabeleland*	18.9 S.	23.50 E.	45
Linz	*Austria*	48.17 N.	14.18 E.	22
Lions, Gulf of	*France*	43.0 N.	4.0 E.	20
Lipari Islands	*Italy*	38.35 N.	14.50 E.	24
Lipetsk	*Russia*	52.35 N.	39.37 E.	29
Lippa	*Hungary*	46.5 N.	21.39 E.	22
Lippe	*Germany*	52.0 N.	8.50 E.	21
Lippe River	*Germany*	51.40 N.	6.37 E.	21
Lippe Schaumburg	*Germany*	52.22 N.	9.8 E.	21
Lisbon	*Portugal*	38.42 N.	9.8 W.	26
Lisburn	*Ireland*	54.31 N.	6.3 W.	17
Lisburne, Cape	*Alaska*	68.52 N.	166.6 E.	47
Liscannor Bay	*Ireland*	52.25 N.	9.22 W.	17
Lisdoonvarna	*Ireland*	53.1 N.	9.15 W.	17
Lisieux	*France*	49.8 N.	0.13 E.	20
Liskeard	*England*	50.27 N.	4.27 W.	14
L'Islet and co.	*Quebec*	47.9 N.	70.19 W.	51
Lismore	*Ireland*	52.8 N.	7.55 W.	17
Lismore Island	*Scotland*	56.30 N.	5.31 W.	16
Lissa	*Germany*	51.51 N.	16.33 E.	21
Lissa and Island	*Austria*	43.4 N.	16.10 E.	22
Listowel	*Ireland*	52.27 N.	9.28 W.	17
Lithgow	*N. South Wales*	33.32 S.	150.8 E.	60
Little Barrier I.	*New Zealand*	36.10 S.	175.6 E.	61
Little Belt	*Denmark*	55.12 N.	9.53 E.	19
Little Ouse R.	*England*	52.30 N.	0.30 E.	14
Little River	*Newfoundland*	47.47 N.	57.9 W.	49
Little Rock	*Arkansas, U.S.*	34.45 N.	92.13 W.	53
Little Russia	*Russia*	50.0 N.	32.0 E.	29
Littlehampton	*England*	50.48 N.	0.32 W.	14
Littleport	*England*	52.27 N.	0.18 E.	14
Liu Kiu Islands	*Japan*	28.0 N.	130.0 E.	42
Liu chow	*China*	32.0 N.	117.30 E.	42
Livadia	*Greece*	38.26 N.	22.52 E.	25
Livadia	*Russia*	44.27 N.	34.6 E.	29
Liverpool	*England*	53.25 N.	2.59 W.	14
Liverpool	*New Brunswick*	46.43 N.	64.55 W.	49
Liverpool	*N. South Wales*	33.55 S.	150.59 E.	60
Liverpool	*Nova Scotia*	44.2 N.	64.43 W.	49
Liverpool, Cape	*Brit. N. America*	73.35 N.	73.0 W.	48
Liverpool Plains	*N. South Wales*	30.45 S.	150.0 E.	60
Liverpool Range	*N. South Wales*	30.45 S.	150.50 E.	60
Livingstone Falls	*Congo State*	5.0 S.	15.0 E.	45
Livingstonia	*East Africa*	15.0 S.	35.0 E.	45
Livno	*Bosnia*	43.44 N.	17.7 E.	25
Livny	*Russia*	52.26 N.	37.39 E.	29
Livonia	*Russia*	57.20 N.	25.50 E.	29
Livorno	*Italy*	43.33 N.	10.18 E.	24
Lizard Head	*England*	49.57 N.	5.12 W.	14
Ljung An	*Sweden*	62.28 N.	15.0 E.	28
Ljusne Elf (R.)	*Sweden*	62.2 N.	15.0 E.	28
Llanberis	*Wales*	53.6 N.	4.5 W.	14
Llandilofawr	*Wales*	51.53 N.	3.59 W.	14
Llandovery	*Wales*	51.59 N.	3.48 W.	14
Llandudno	*Wales*	53.20 N.	3.52 W.	14
Llanelly	*Wales*	51.42 N.	4.9 W.	14
Llanfyllin	*Wales*	52.46 N.	3.15 W.	14
Llangadock	*Wales*	51.56 N.	3.53 W.	14
Llangollen	*Wales*	52.58 N.	3.11 W.	14
Llanidloes	*Wales*	52.27 N.	3.32 W.	14
Llano	*Texas, U.S.*	30.38 N.	98.37 W.	53
Llano Estacado	*Texas, U.S.*	33.30 N.	102.30 W.	53
Llanos, The	*South America*	6.0 N.	66.0 W.	56
Llanquihue, L.	*Chile*	41.20 S.	72.45 W.	56
Llanrwst	*Wales*	53.8 N.	3.48 W.	14
Llantrisaint	*Wales*	51.32 N.	3.23 W.	14
Llerena	*Spain*	38.10 N.	6.0 W.	26
Llobregat River	*Spain*	41.17 N.	2.9 E.	26
Llulailaco Vol.	*Chile*	24.10 S.	68.38 W.	56
Loa, Rio	*Chile*	21.35 S.	70.0 W.	56
Loanda	*West Africa*	3.50 S.	15.0 E.	43
Loango	*French Congo*	4.30 S.	12.0 E.	45
Lob-Nor (Lake)	*E. Turkestan*	39.30 N.	90.0 E.	30
Lobster Bay	*Quebec*	49.48 N.	67.11 W.	51
Locarno	*Switzerland*	46.10 N.	8.48 E.	23
Lochaber, dist.	*Scotland*	56.45 N.	4.50 W.	16
Loch-an-Dorb	*Scotland*	57.25 N.	3.41 W.	16
Lochee	*Scotland*	56.29 N.	3.2 W.	16
Loches	*France*	47.7 N.	0.59 E.	20
Lochgilphead	*Scotland*	56.3 N.	5.25 W.	16
Lochmaben	*Scotland*	55.8 N.	3.27 W.	16
Lochmaddy	*Scotland*	57.37 N.	7.7 W.	16
Lochnagar, Mt.	*Scotland*	56.57 N.	3.15 W.	16
Lochwinnoch	*Scotland*	55.48 N.	4.38 W.	16
Lochy, Loch	*Scotland*	56.57 N.	4.57 W.	16
Lockerbie	*Scotland*	55.7 N.	3.21 W.	16
Loddon River	*Victoria*	36.0 S.	143.50 E.	60
Lodève	*France*	43.44 N.	3.11 E.	20
Lodi	*Italy*	45.18 N.	9.29 E.	24
Lodi, Cape	*Tasmania*	41.54 S.	148.21 E.	61
Lodz	*Russia*	51.46 N.	19.33 E.	29
Lofoden Islands	*Norway*	68.40 N.	14.20 W.	28
Lofty, Mount	*South Australia*	35.0 S.	138.45 E.	59
Logan	*Utah, U.S.*	41.40 N.	112.10 W.	53
Logan, Mount	*Quebec*	48.51 N.	66.32 W.	51
Logansport	*Indiana, U.S.*	40.46 N.	86.17 W.	53
Logen River	*Norway*	60.5 N.	9.20 E.	28
Logroño	*Spain*	42.26 N.	2.25 W.	26
Lohardaga	*Bengal*	23.26 N.	84.43 E.	38
Loika River	*Congo Free State*	2.30 N.	24.0 E.	45
Loir River	*France*	47.38 N.	0.20 E.	20
Loire, dep.	*France*	45.50 N.	4.0 E.	20
Loire-Inférieure	*France*	47.20 N.	1.25 W.	20
Loire River	*France*	47.14 N.	2.12 W.	20
Loiret, dep.	*France*	48.0 N.	2.20 E.	20
Loir-et-cher, dep.	*France*	47.40 N.	1.20 E.	20
Loja	*Ecuador*	3.57 S.	79.22 W.	56
Loja	*Spain*	37.11 N.	4.12 W.	26
Lokinga Mts.	*Central Africa*	12.0 S.	32.0 E.	45
Lom	*Bulgaria*	43.51 N.	23.13 E.	25
Lom	*Norway*	61.50 N.	8.10 E.	28
Loma, Mount	*West Africa*	9.30 N.	10.0 W.	43
Lomami River	*Congo State*	4.6 S.	23.3 E.	45
Lombardy, div.	*Italy*	45.40 N.	9.40 E.	24
Lombok Islands	*Sunda Islands*	8.30 S.	116.20 E.	57
Lomond, Loch	*Scotland*	56.5 N.	4.35 W.	16
Lomond Hills	*Scotland*	56.15 N.	3.14 W.	16
Lomza	*Russia*	53.9 N.	22.10 E.	29
London	*England*	51.32 N.	0.5 W.	14
London	*Ontario*	43.1 N.	81.21 W.	51
Londonderry and co.	*Ireland*	55.0 N.	7.20 W.	17
Londonderry, C.	*West Australia*	13.45 S.	126.45 E.	59
Londonderry I.	*Chile*	55.4 S.	70.55 W.	56
Lonely Island	*Ontario*	45.34 N.	81.35 W.	51
Long Island	*New York, U.S.*	40.50 N.	73.0 W.	53
Long Island	*Nova Scotia*	44.20 N.	66.14 W.	49
Long, Loch	*Scotland*	56.5 N.	4.52 W.	16
Long Point	*Tasmania*	41.46 S.	148.19 E.	61
Long Point I.	*Ontario*	42.34 N.	80.20 W.	51
Long Stratton	*England*	52.29 N.	1.14 E.	14
Longford and co.	*Ireland*	53.44 N.	7.43 W.	17
Longridge	*England*	53.49 N.	2.36 W.	14
Long's Peak	*Colorado, U.S.*	40.15 N.	105.38 W	53
Longton	*England*	52.59 N.	2.8 W.	14
Longtown	*England*	55.1 N.	2.57 W.	14
Longueuil	*Quebec*	45.34 N.	73.17 W.	51
Longwy	*France*	47.32 N.	5.45 E.	20
Lons-le-Saunier	*France*	46.41 N.	5.33 E.	20
Loo Choo Is.	*Japan*	28.0 N.	130.0 E.	42
Looe	*England*	50.22 N.	4.27 W.	14
Lookout, Cape	*N. Carolina, U.S.*	34.33 N.	76.37 W.	53
Loop Head	*Ireland*	52.33 N.	9.57 W.	17
Lopez, Cape	*French Congo*	0.33 S.	9.0 E.	45
Lorca	*Spain*	37.44 N.	1.43 W.	26
Lord Howe I.	*Pacific Ocean*	31.25 S.	159.0 E.	58
Lorenço Marquez	*SE. Africa*	25.56 S.	32.27 E.	46

		Lat.	Long.	Map
Loreto	Italy	43.27 N.	13.35 E.	24
Lorient	France	47.47 N.	3.21 W.	20
L'Orignal	Quebec	45.32 N.	74.50 W.	51
Lorimore	N. Dakota, U.S.	48.2 N.	97.48 W.	53
Lorne, Firth of	Scotland	56.18 N.	5.50 W.	16
Lorraine, prov.	Germany	48.50 N.	6.0 E.	21
Los Angeles	California, U.S.	34.5 N.	118.18 W.	53
Los Pedroches	Spain	38.30 N.	5.0 W.	26
Los Roques Is.	Venezuela	11.50 N.	66.35 W.	56
Lossie River	Scotland	57.35 N.	3.27 W.	16
Lossiemouth	Scotland	57.43 N.	3.18 W.	16
Lostwithiel	England	50.24 N.	4.41 W.	14
Lot, dep.	France	44.40 N.	1.40 E.	20
Lot River	France	44.30 N.	1.4 E.	20
Lotbinière and co.	Quebec	46.33 N.	71.58 W.	51
Lot-et-Garonne	France	44.20 N.	0.30 E.	20
Lötzen	Germany	54.2 N.	21.43 E.	21
Loudéac	France	48.10 N.	2.45 W.	20
Loughborough	England	52.47 N.	1.12 W.	14
Loughrea	Ireland	53.12 N.	8.45 W.	17
Loughros More B.	Ireland	54.48 N.	8.33 W.	17
Louisburg	Nova Scotia	45.56 N.	60.0 W.	49
Louisiade, Arch.	Coral Sea	11.0 S.	152.30 E.	58
Louisiana, state	United States	31.0 N.	92.0 W.	53
Louisville	Kentucky, U.S.	38.13 N.	85.40 W.	53
Loup Fork	Nebraska, U.S.	41.20 N.	98.17 W.	53
Lourdes	France	43.6 N.	0.1 W.	20
Louth	England	53.22 N.	0.0	14
Louth and co.	Ireland	53.57 N.	6.32 W.	17
Louvain	Belgium	50.53 N.	4.41 E.	18
Louviers	France	49.12 N.	1.11 E.	20
Lovat River	Russia	57.20 N.	31.23 E.	29
Low Archipelago	Pacific Ocean	16.0 S.	140.0 W.	58
Lowell	Massachusetts	42.34 N.	71.23 W.	53
Lower California	Mexico	27.0 N.	113.30 W.	54
Lowestoft	England	52.29 N.	1.44 E.	14
Lowther Hills	Scotland	55.24 N.	3.44 W.	16
Loyalty Islands	Pacific Ocean	21.20 S.	167.25 E.	58
Lozère, dep.	France	44.40 N.	3.30 E.	20
Lozère, Mont	France	44.33 N.	3.50 E.	20
Lualaba River	Congo State	5.0 S.	26.0 E.	45
Luang-Prabang	Siam	19.54 N.	102.10 E.	41
Lübeck	Germany	53.51 N.	10.40 E.	21
Lübeck Bay	Germany	54.5 N.	11.0 E.	21
Lublin	Russia	51.20 N.	22.35 E.	29
Lubnaig, Loch	Scotland	56.17 N.	4.16 W.	16
Lucan	Ireland	53.51 N.	6.27 W.	17
Lucca	Italy	43.51 N.	10.31 E.	24
Luce Bay	Scotland	54.45 N.	4.45 W.	16
Lucena	Spain	37.35 N.	4.32 W.	26
Lucerne	Switzerland	47.3 N.	8.18 E.	23
Lucerne, Lake of	Switzerland	47.0 N.	8.30 E.	23
Luckenwalde	Germany	52.7 N.	13.9 E.	21
Lucknow	Oudh	26.52 N.	80.58 E.	38
Ludgershall	England	51.16 N.	1.38 W.	14
Ludhiana	Punjab	30.52 N.	75.55 E.	37
Ludlow	England	52.22 N.	2.44 W.	14
Ludwigsburg	Germany	48.53 N.	9.12 E.	21
Ludwigshafen	Germany	49.28 N.	8.27 E.	21
Ludwigslust	Germany	53.19 N.	11.30 E.	21
Lugano, Lake	Italy	46.0 N.	9.0 E.	24
Lugnaquilla, Mt.	Ireland	52.58 N.	6.29 W.	17
Lugo	Spain	43.0 N.	7.31 W.	26
Lugos	Hungary	45.41 N.	21.53 E.	22
Luichart, Loch	Scotland	57.37 N.	4.43 W.	16
Lujenda River	East Africa	12.30 S.	37.30 E.	45
Lukolela	Congo State	1.30 S.	17.0 E.	45
Lukuga River	Congo State	5.58 S.	28.30 E.	45
Lulea	Sweden	65.35 N.	22.10 E.	28
Lulea Elf (R.)	Sweden	66.0 N.	20.20 E.	28
Lulua River	Congo State	7.0 S.	22.30 E.	45
Lüm Fjord	Denmark	56.55 N.	9.4 E.	19
Lunan	Scotland	56.40 N.	2.31 W.	16
Lund	Sweden	55.39 N.	13.11 E.	28
Lunda, country	Central Africa	9.10 S.	25.0 E.	45
Lundy Island	England	51.11 N.	4.40 W.	14
Lune River	England	54.6 N.	2.42 W.	14
Lüneburg	Germany	53.15 N.	10.23 E.	21
Lüneburger Heide	Germany	53.3 N.	10.10 E.	21
Lunenburg & co.	Nova Scotia	44.23 N.	64.17 W.	49
Luneville	France	48.35 N.	6.30 E.	20
Lunga (or Grossa) Island	Austria	44.0 N.	15.0 E.	22
Lungau	Austria	47.8 N.	13.36 E.	22
Luni River	Rajputana	25.0 N.	7.10 E.	37
Lurgan	Ireland	54.28 N.	6.20 W.	17
Luristan, prov.	Persia	33.0 N.	48.0 E.	32
Lushai Hills	Upper Burma	23.20 N.	93.0 E.	41
Lusk	Ireland	53.32 N.	6.10 W.	17
Luss	Scotland	56.6 N.	4.39 W.	16
Lussin Island	Austria	44.35 N.	14.25 E.	22
Lut Desert	Persia	30.40 N.	58.0 E.	32
Luton	England	51.52 N.	0.26 W.	14
Lutsk	Russia	50.44 N.	25.22 E.	29
Lutterworth	England	52.28 N.	1.12 W.	14
Lützen	Germany	51.16 N.	12.8 E.	21
Luxemburg and duchy	Netherlands	49.37 N.	6.7 E.	18
Luxeuil	France	47.49 N.	6.23 E.	20
Luxor (at Thebes)	Egypt	25.39 N.	32.39 E.	44
Luzon Island	Philippine Is.	16.0 N.	121.0 E.	57
Lybster	Scotland	58.18 N.	3.17 W.	16
Lyck	Germany	53.50 N.	22.22 E.	21
Lydenburg	Transvaal	25.10 S.	30.40 E.	46
Lydoch, Loch	Scotland	56.40 N.	4.37 W.	16
Lyell, Mount	California, U.S.	37.45 N.	119.20 W.	53
Lyme Bay	England	50.36 N.	3.0 W.	14
Lyme Regis	England	50.43 N.	2.56 W.	14
Lymington	England	50.46 N.	1.33 W.	14
Lynchburg	Virginia, U.S.	37.18 N.	79.1 W.	53
Lynd River	Queensland	16.42 S.	143.0 E.	59
Lyne Water	Scotland	55.46 N.	3.23 W.	16
Lyon	France	45.45 N.	4.49 E.	20
Lyon, Glen	Scotland	56.34 N.	4.24 W.	16
Lyonnais, Mts. du	France	45.45 N.	4.20 E.	20
Lyons	Iowa, U.S.	41.57 N.	90.18 W.	53
Lyons River	West Australia	24.30 S.	115.30 E.	59
Lys River	Belgium	51.0 N.	3.34 E.	18
Lysa Gora	Russia	52.15 N.	21.0 E.	29
Lyttleton	New Zealand	43.39 S.	172.32 E.	61
Lytton	Brit. Columbia	50.12 N.	121.25 W.	52
Maas River	Holland	51.15 N.	6.0 E.	18
Maastricht	Belgium	50.51 N.	5.42 E.	18
Macahe	Brazil	22.18 S.	41.50 W.	56
Macao	China	22.11 N.	113.30 E.	42
Macassar	Celebes Island	5.8 S.	119.21 E.	57
Macassar, Str. of	East Indies	1.0 S.	118.0 E.	57
Macclesfield	England	53.16 N.	2.8 W.	14
M'Clintock Chan.	Brit. N. America	72.0 N.	104.0 W.	48
M'Cluer's Inlet	New Guinea	2.26 S.	133.40 E.	57
Macdonald Is.	Antarctica	53.0 S.	74.40 E.	63
M'Donnell Ra.	South Australia	23.36 S.	133.20 E.	59
Macduff	Scotland	57.40 N.	2.30 W.	16
Macedonia	Turkey	41.0 N.	23.0 E.	25
Maceio	Brazil	9.40 S.	35.51 W.	56
Macerata	Italy	43.18 N.	13.26 E.	24
Macgillicuddy's Reeks	Ireland	52.0 N.	9.45 W.	17
Machynlleth	Wales	52.36 N.	3.53 W.	14
Mackay	Queensland	21.10 S.	149.5 E.	59
Mackenzie Bay	N. W. Territory	69.0 N.	136.0 W.	48
Mackenzie River	N. W. Territory	65.0 N.	125.0 W.	48
Mackenzie River	Queensland	23.9 S.	149.0 E.	59
Mackinaw Strait	Michigan, U.S.	45.48 N.	84.40 W.	53
Macleay River	N. South Wales	31.0 S.	152.30 E.	60
M'Nab	Ontario	45.24 N.	76.40 W.	51
Macnean, Lough	Ireland	54.19 N.	7.56 W.	17
Mâcon	France	46.19 N.	4.50 E.	20
Macon	Georgia, U.S.	33.46 N.	83.36 W.	53
Macpherson, Mt.	West Australia	22.0 S.	121.40 E.	59
Macquarie Harb.	Tasmania	42.15 S.	145.20 E.	61
Macquarie River	N. South Wales	31.40 S.	147.53 E.	60
Macroom	Ireland	51.54 N.	8.57 W.	17
Macumba River	South Australia	27.30 S.	136.35 E.	59
Madagascar I.	Africa	20.0 S.	46.0 E.	43
Madame, Isle	Nova Scotia	45.33 N.	61.0 W.	49
Madawaska, co.	New Brunswick	47.18 N.	68.30 W.	49
Madawaska R.	Ontario	45.12 N.	77.0 W.	51
Madeira Islands	Africa	33.0 N.	17.0 W.	43
Madeira River	Brazil	9.20 S.	64.0 W.	56
Madison	Indiana, U.S.	38.46 N.	85.20 W.	53
Madison	Wisconsin, U.S.	43.3 N.	89.18 W.	53
Madonie, Monte	Italy	37.51 N.	14.0 E.	24
Madras	Madras	13.4 N.	80.17 E.	40
Madras Pres.	India	15.20 N.	78.0 E.	40
Madre de Dios Archipelago	Chile	50.30 S.	75.28 W.	56
Madre de Dios R.	Bolivia	11.0 S.	67.0 W.	56
Madrid	Spain	40.24 N.	3.41 W.	26
Madura	Madras	9.55 N.	78.10 E.	40
Madura Island	Java	7.0 S.	113.30 E.	57
Maelar Lake	Sweden	59.30 N.	17.0 E.	28
Mafeking	Bechuanaland	25.52 S.	25.41 E.	46
Mafia Island	East Africa	7.50 S.	39.50 E.	45
Mafra	Portugal	38.54 N.	9.20 W.	26
Magdala	Abyssinia	11.15 N.	39.22 E.	43
Magdalen Islands	Nova Scotia	47.30 N.	61.50 W.	49
Magdalena River	Colombia	10.0 N.	74.48 W.	56
Magdeburg	Germany	52.9 N.	11.38 E.	21
Magdeleine, C.	Quebec	49.17 N.	65.21 W.	51
Magee Island	Ireland	53.49 N.	5.44 W.	17
Magellan, Str. of	Chile	53.0 S.	74.0 W.	56
Magenta	Italy	45.28 N.	8.52 E.	24
Mageroe Island	Norway	71.0 N.	25.30 E.	28
Maggiore, Lago	Italy	46.0 N.	8.30 E.	24
Maghera	Ireland	54.45 N.	8.31 W.	17
Magilligan Point	Ireland	55.12 N.	6.58 W.	17
Maglai	Bosnia	44.38 N.	18.17 E.	22
Magnetic Pole	Arctic America	70.5 N.	96.47 W.	47
Magoung	Upper Burma	25.20 N.	96.40 E.	41
Mahabaleshwar	Bombay	17.58 N.	73.42 E.	39
Mahadeo Hills	Cent. Provinces	22.26 N.	78.25 E.	38
Mahanadi River	Bengal	20.17 N.	86.44 E.	38
Mahe	Madras	11.42 N.	75.34 E.	40
Mahia Penin.	New Zealand	39.4 S.	177.58 E.	61
Mahon	Spain	39.54 N.	4.18 E.	26
Mahone Bay	Nova Scotia	44.32 N.	64.15 W.	49
Maidenhead	England	51.32 N.	0.42 W.	14
Maidstone	England	51.17 N.	0.32 E.	14
Maigue River	Ireland	52.35 N.	8.47 W.	17
Maihar	Central India	24.16 N.	80.48 E.	39
Maimachin	Mongolia	50.0 N.	106.37 E.	42
Maimana	Afghanistan	35.55 N.	64.48 E.	32
Maimansingh	Bengal	24.46 N.	90.27 E.	38
Main River	Germany	49.50 N.	8.34 E.	21
Main River	Ireland	54.49 N.	6.48 W.	17
Main Red River	Texas, U.S.	34.26 N.	100.0 W.	53
Maine, old prov.	France	48.0 N.	0.15 W.	20
Maine River	Ireland	52.9 N.	9.45 W.	17
Maine, state	United States	45.20 N.	69.0 W.	53
Maine-et-Loire	France	47.25 N.	0.30 W.	20
Mainland	Orkney Islands	59.0 N.	3.10 W.	16
Mainland	Shetland Islands	60.20 N.	1.15 W.	16
Mainpuri	N. W. Provinces	27.14 N.	79.3 E.	38
Mainz (Mayence)	Germany	50.0 N.	8.16 E.	21
Maitland	N. South Wales	32.45 S.	151.35 E.	60
Maitland	Nova Scotia	45.17 N.	63.32 W.	49
Maitland River	Ontario	44.39 N.	81.40 W.	51
Majico Sima Group	Japan	24.0 N.	125.0 E.	42
Majorca Island	Spain	39.35 N.	3.0 E.	26
Makallah	Arabia	14.31 N.	39.18 E.	30
Makdishu	East Africa	2.1 N.	45.24 E.	43
Mako	Hungary	46.13 N.	20.28 E.	22
Makololo, tribe	SE. Africa	16.0 S.	35.0 E.	46
Makua River	Congo Free State	4.0 N.	28.0 E.	45
Makum	Assam	27.30 N.	95.50 E.	38
Mal Bay	Ireland	52.51 N.	9.27 W.	17
Mal Bay	Quebec	48.37 N.	64.15 W.	51
Malabar Coast	Madras	12.0 N.	74.0 E.	40
Malacca	Malay Penin.	2.10 N.	102.14 E.	41
Malacca, Str. of	Malay Penin.	3.0 N.	101.0 E.	41
Malad City	Idaho, U.S.	42.10 N.	112.30 W.	53
Maladetta, Mt.	Spain	42.38 N.	0.40 E.	26
Malaga	Spain	36.45 N.	4.27 W.	26
Malahide	Ireland	53.27 N.	6.9 W.	17
Malakand Pass	Swat	34.38 N.	72.0 E.	37
Malapane River	Germany	50.44 N.	18.5 E.	21
Mälar, Lake	Sweden	59.30 N.	17.0 E.	28
Malay Peninsula	Farther India	5.0 N.	102.0 E.	41
Malayta	Solomon Islands	9.0 S.	161.0 E.	58
Malchin	Germany	53.45 N.	12.45 E.	21
Maldive Islands	Indian Ocean	4.0 N.	72.0 E.	30
Maldon	England	51.44 N.	0.41 E.	14
Maldonado	Uruguay	34.52 S.	54.52 W.	56
Malia, Cape	Greece	36.24 N.	23.26 E.	25
Malin	Ireland	55.18 N.	7.46 W.	17
Malin Head	Ireland	55.23 N.	7.25 W.	17
Malindi	East Africa	3.19 S.	40.10 E.	45
Malines	Belgium	51.2 N.	4.28 E.	18
Malinmore Head	Ireland	54.42 N.	8.46 W.	17
Mallow	Ireland	52.8 N.	8.38 W.	17
Malmedy	Germany	50.24 N.	6.5 E.	21
Malmesbury	England	51.35 N.	2.6 W.	14
Malmesbury	South Africa	33.19 S.	18.41 E.	46
Malmö	Sweden	55.35 N.	13.1 E.	28
Malmyah	Russia	56.22 N.	50.42 E.	29
Maloggia Pass	Switzerland	46.24 N.	9.42 E.	23
Malpelo Island	Colombia	4.0 N.	81.30 W.	56
Malplaquet	France	50.20 N.	3.50 E.	20
Mälstrom, The	Norway	67.46 N.	12.50 E.	28
Malta Island	Mediterranean	35.53 N.	14.27 E.	11
Malton	England	54.8 N.	0.48 W.	14
Malvern Hills	England	52.0 N.	2.25 W.	14
Malwa	India	24.0 N.	75.0 E.	39
Mamers	France	48.21 N.	0.21 E.	20
Mammoth Cave	Kentucky, U.S.	37.11 N.	86.3 W.	53
Mamore River	Bolivia	13.0 S.	65.25 W.	56
Mamturk Mts.	Ireland	53.30 N.	9.40 W.	17
Man, Isle of	England	54.15 N.	4.30 W.	14
Manacor	Spain	39.34 N.	3.14 E.	26
Managua and L.	Nicaragua	12.25 N.	86.15 W.	55
Manaos	Brazil	3.15 S.	60.55 W.	56
Manar, Gulf of	Ceylon	8.0 N.	79.0 E.	40
Manasarowar, L.	Tibet	30.8 N.	81.53 E.	42
Manawatu River	New Zealand	40.20 S.	175.40 E.	61
Manche, dep.	France	49.0 N.	1.20 W.	20
Manchester	England	53.29 N.	2.14 W.	14
Manchester	New Hampshire	42.57 N.	71.29 W.	53
Manchuria	Chinese Empire	47.0 N.	127.0 E.	42
Mandalay	Upper Burma	21.59 N.	96.8 E.	41
Mandan	N. Dakota, U.S.	46.46 N.	100.45 W.	53
Mandav Mts.	Bombay	22.0 N.	70.0 E.	39
Mandla	Cent. Provinces	22.35 N.	80.24 E.	38
Manfredonia, Gulf of	Italy	41.35 N.	15.55 E.	24
Mangalia	Roumania	43.48 N.	28.36 E.	25
Mangalore	Madras	12.52 N.	74.52 E.	40
Mangawhare	New Zealand	35.53 S.	173.52 E.	61
Mangerton, Mt.	Ireland	51.58 N.	9.29 W.	17
Mango Island	Fiji Islands	17.27 S.	179.10 W.	58
Manhattan	Kansas, U.S.	39.9 N.	96.37 W.	53
Manich River	Russia	46.0 N.	44.0 E.	29
Manicougan Pen. and River	Quebec	49.8 N.	68.20 W.	51
Manila	Philippine Is.	14.40 N.	121.0 E.	57
Manipori Lake	New Zealand	45.30 S.	167.30 E.	61
Manipur, state	NE. India	25.0 N.	94.30 E.	38
Manissa	Asia Minor	38.36 N.	27.27 E.	31
Manistee	Michigan, U.S.	44.15 N.	86.20 W.	53
Manitoba, Lake	Manitoba	51.0 N.	98.40 W.	52
Manitoba, prov.	Canada	52.0 N.	97.0 W.	52
Manitoulin I., Gt.	Lake Huron	45.48 N.	82.0 W.	53

		Lat.	Long.	Map
Manjera River	*Haidarabad*	18.30 N.	77.43 E.	40
Mankato	*Minnesota, U.S.*	44.12 N.	93.58 W.	53
Mannheim	*Germany*	49.29 N.	8.28 E.	21
Mannin Bay	*Ireland*	53.28 N.	10.5 W.	17
Manning River	*N. South Wales*	31.54 S.	152.0 E.	60
Manningtree	*England*	51.57 N.	1.3 E.	14
Manor Water	*Scotland*	55.34 N.	3.15 W.	16
Manresa	*Spain*	41.45 N.	1.47 E.	26
Mansfield	*England*	53.9 N.	1.12 W.	14
Mansfield	*Ohio, U.S.*	40.46 N.	82.29 W.	53
Mansfield Island	*Hudson Bay*	64.0 N.	81.0 W.	48
Manta	*Ecuador*	0.54 S.	80.34 W.	56
Mantua	*Italy*	45.9 N.	10.47 E.	24
Manukau Harb.	*New Zealand*	37.3 S.	174.35 E.	61
Manyema, tribe	*Congo State*	4.0 S.	27.0 E.	45
Manzanas	*Argentine Rep.*	40.20 S.	70.30 W.	56
Manzanares	*Spain*	39.3 N.	3.25 W.	26
Manzanares R.	*Spain*	40.30 N.	3.45 W.	26
Mar Menor	*Spain*	37.45 N.	0.45 W.	26
Maraba's Town	*Transvaal*	24.0 S.	29.50 E.	46
Maraça Island	*Brazil*	2.0 N.	50.20 W.	56
Maracaybo	*Venezuela*	10.38 N.	71.42 W.	56
Maracaybo, L.	*Venezuela*	9.50 N.	71.30 W.	56
Marajo Island	*Brazil*	1.0 S.	50.0 W.	56
Maramec River	*Missouri, U.S.*	38.10 N.	91.0 W.	53
Maranhão, prov.	*Brazil*	5.0 S.	45.0 W.	56
Marañon River	*Peru*	8.0 S.	77.12 W.	56
Marathon	*Greece*	38.7 N.	23.59 E.	25
Marbella	*Spain*	36.33 N.	4.56 W.	26
Marburg	*Austria*	46.34 N.	15.39 E.	22
Marburg	*Germany*	50.49 N.	8.45 E.	21
March	*England*	52.33 N.	0.4 E.	14
March River	*Austria*	48.30 N.	17.0 E.	22
Marche, old prov.	*France*	46.5 N.	1.40 E.	20
Marchena	*Spain*	37.19 N.	5.25 W.	26
Marches, div.	*Italy*	43.25 N.	13.10 E.	24
Marchfeld	*Austria*	48.16 N.	16.35 E.	22
Maree, Loch	*Scotland*	57.42 N.	5.25 W.	16
Marengo	*Italy*	44.53 N.	8.39 E.	24
Margaret's Bay	*Nova Scotia*	44.35 N.	64.0 W.	49
Margarita Island	*Venezuela*	11.0 N.	64.0 W.	56
Margate	*England*	51.23 N.	1.23 E.	14
Margeride, Mts. de la	*France*	44.45 N.	3.35 E.	20
Maria Island	*Tasmania*	42.36 S.	148.7 E.	61
Maria Theresiopel	*Hungary*	46.8 N.	19.42 E.	22
Maria Van Diemen, Cape	*New Zealand*	34.30 S.	172.36 E.	61
Maria Zell	*Austria*	47.46 N.	15.19 E.	22
Marianne Islands	*Pacific Ocean*	16.0 N.	145.0 E.	58
Mariato, Punta	*Colombia*	7.11 N.	80.58 W.	56
Mariegalante I.	*West Indies*	15.55 N.	61.15 W.	55
Marienbad	*Austria*	49.58 N.	12.43 E.	22
Marienburg	*Germany*	54.1 N.	19.0 E.	21
Marienwerder	*Germany*	53.44 N.	18.54 E.	21
Mariestad	*Sweden*	58.42 N.	13.52 E.	28
Marietta	*Ohio, U.S.*	39.27 N.	81.26 W.	53
Maritime Alps	*France*	44.10 N.	7.10 E.	20
Maritimo Island	*Italy*	37.59 N.	12.3 E.	24
Maritza River	*E. Roumelia*	41.0 N.	26.22 E.	25
Market Bosworth	*England*	52.37 N.	1.25 W.	14
Market Deeping	*England*	52.42 N.	0.20 W.	14
Market Drayton	*England*	52.55 N.	2.55 W.	14
Market Harborough	*England*	52.29 N.	0.56 W.	14
Market Rasen	*England*	53.23 N.	0.20 W.	14
Market Weighton	*England*	53.22 N.	0.40 W.	14
Marlborough	*England*	51.25 N.	1.44 W.	14
Marlborough	*New Zealand*	41.15 S.	173.45 E.	61
Marmolata, Mt.	*Austria*	46.27 N.	11.52 E.	22
Marmora, Sea of	*Turkey*	40.40 N.	28.0 E.	25
Marne, dep.	*France*	49.0 N.	4.10 E.	20
Marne River	*France*	49.2 N.	4.0 E.	20
Marocco, country	*North Africa*	33.0 N.	5.0 W.	43
Maroni River	*Dutch Guiana*	5.40 N.	53.58 W.	56
Maros River	*Hungary*	46.0 N.	22.0 E.	22
Maros Vasarhely	*Hungary*	46.28 N.	24.31 E.	22
Marquesas Is.	*Pacific Ocean*	10.0 S.	140.0 W.	58
Marquette	*Michigan, U.S.*	46.30 N.	87.20 W.	53
Marsala	*Italy*	37.49 N.	12.25 E.	24
Marsan, Mont de	*France*	43.56 N.	0.29 W.	20
Marseille	*France*	43.17 N.	5.22 E.	20
Marshall Islands	*Pacific Ocean*	10.0 N.	170.0 E.	58
Marshall River	*N. Territory, S. Australia*	23.0 S.	136.0 E.	59
Marston Moor	*England*	53.58 N.	1.15 W.	14
Martaban	*Lower Burma*	16.30 N.	97.30 E.	41
Martaban, G. of	*Lower Burma*	16.0 N.	98.0 E.	41
Martha's Vineyard	*Massachusetts*	41.23 N.	70.38 W.	53
Martigny	*Switzerland*	46.6 N.	7.5 E.	23
Martinique I.	*West Indies*	14.40 N.	61.0 W.	55
Martos	*Spain*	37.44 N.	4.1 W.	26
Maruchak	*Afghanistan*	35.48 N.	63.12 E.	32
Maryborough	*Ireland*	53.2 N.	7.18 W.	17
Maryborough	*Queensland*	25.35 S.	152.43 E.	59
Maryland, state	*United States*	39.0 N.	76.30 W.	53
Maryport	*England*	54.38 N.	3.29 W.	14
Marysville	*California, U.S.*	39.9 N.	121.14 W.	53
Mas-a-fuera I.	*Chile*	33.52 S.	80.49 W.	56
Masal, country	*E. Cent. Africa*	2.0 S.	37.0 E.	45
Mas-a-tierra I.	*Chile*	34.0 S.	79.0 W.	56
Masham	*England*	54.13 N.	1.35 W.	14
Mashona, tribe	*Central Africa*	18.0 S.	30.0 E.	45
Masina	*West Africa*	14.30 N.	4.0 W.	43
Mask, Lough	*Ireland*	53.37 N.	9.20 W.	17
Maskat	*Oman, Arabia*	23.37 N.	58.36 E.	30
Maskhal	*Bengal*	21.36 N.	91.57 E.	38
Maskinongé	*Quebec*	46.13 N.	73.0 W.	51
Maskinongé, co.	*Quebec*	46.30 N.	73.20 W.	51
Massa	*Italy*	45.1 N.	11.18 E.	24
Massachusetts, state	*United States*	42.20 N.	72.0 W.	53
Massacre Bay	*New Zealand*	40.45 S.	172.45 E.	61
Massawa	*Red Sea*	15.40 N.	39.30 E.	44
Massenya	*West Africa*	11.50 N.	16.30 E.	43
Massowah	*Red Sea*	15.40 N.	39.30 E.	44
Masterton	*New Zealand*	40.55 S.	175.40 E.	61
Masulipatam	*Madras*	16.9 N.	81.11 E.	40
Matabeleland	*Central Africa*	20.0 S.	30.0 E.	45
Matachel River	*Spain*	38.25 N.	6.0 W.	26
Matagorda	*Texas, U.S.*	28.48 N.	95.55 W.	53
Matagorda Bay	*Texas, U.S.*	28.35 N.	96.10 W.	53
Matanzas	*Cuba*	23.3 N.	81.37 W.	55
Matapan, Cape	*Greece*	36.23 N.	22.29 E.	25
Matapediac R. and Lake	*Quebec*	48.30 N.	67.33 W.	51
Mataro	*Spain*	41.33 N.	2.24 E.	26
Mataura River	*New Zealand*	46.20 S.	168.48 E.	61
Matera	*Italy*	40.40 N.	16.36 E.	24
Matese Mts.	*Italy*	41.26 N.	14.27 E.	24
Matlock	*England*	53.8 N.	1.34 W.	14
Matra, Mount	*Hungary*	47.54 N.	20.0 E.	22
Matsiye	*Japan*	35.33 N.	133.3 E.	42
Matsumai	*Japan*	41.30 N.	140.1 E.	42
Matterhorn (Mt.)	*Switzerland*	45.58 N.	7.40 E.	23
Matto Grosso	*Brazil*	15.6 S.	60.0 W.	56
Matto Grosso, prov.	*Brazil*	12.30 S.	55.0 W.	56
Maturin	*Venezuela*	9.40 N.	63.20 W.	56
Maubeuge	*France*	50.17 N.	4.1 E.	20
Mauch's Peak	*Transvaal*	25.16 S.	31.10 E.	46
Mauer See	*Germany*	54.10 N.	21.41 E.	21
Maui Island	*Sandwich Is.*	20.52 N.	156.40 W.	58
Maulmein	*Lower Burma*	16.30 N.	97.38 E.	41
Maumee River	*Ohio, U.S.*	41.10 N.	84.40 W.	53
Mauna Kea, Mt.	*Hawaii*	20.0 N.	155.0 W.	58
Mauna Loa, Mt.	*Hawaii*	19.28 N.	155.38 W.	58
Maupertuis	*France*	46.32 N.	0.23 E.	20
Mauritius Island	*Indian Ocean*	20.0 S.	57.0 E.	10
Mawar Junction	*Rajputana*	25.30 N.	73.25 E.	37
Mawddach River	*Wales*	52.43 N.	4.2 W.	14
Maxwelltown	*Scotland*	55.4 N.	3.37 W.	16
May, Cape	*New Jersey, U.S.*	38.57 N.	74.57 W.	53
May, Isle of	*Scotland*	56.11 N.	2.33 W.	16
May, Point	*Newfoundland*	46.56 N.	56.4 W.	49
Maybole	*Scotland*	55.21 N.	4.40 W.	16
Mayence	*Germany*	50.0 N.	8.16 E.	21
Mayenne & dep.	*France*	48.19 N.	0.39 W.	20
Mayenne River	*France*	47.40 N.	0.40 W.	20
Maynooth	*Ireland*	53.24 N.	6.33 W.	17
Mayo, co.	*Ireland*	53.53 N.	9.10 W.	17
Mayotte Island	*Comoro Islands*	12.52 S.	45.13 E.	43
Maysville	*Kentucky, U.S.*	38.35 N.	83.35 W.	53
Mayunga	*Madagascar*	15.8 S.	46.27 E.	43
Mazanderan Mts.	*Persia*	36.30 N.	53.0 E.	32
Mazaruni River	*British Guiana*	5.38 N.	60.0 W.	56
Mazatlan	*Mexico*	23.11 N.	106.23 W.	54
Mazzara	*Italy*	37.42 N.	12.34 E.	24
Mealfourvounie	*Scotland*	57.16 N.	4.37 W.	16
Meath, co.	*Ireland*	53.40 N.	6.40 W.	17
Meaux	*France*	48.57 N.	2.52 E.	20
Mecca	*Arabia*	21.20 N.	40.14 E.	30
Mecklenburg, grand duchy	*Germany*	53.51 N.	11.30 E.	21
Medary	*S. Dakota, U.S.*	44.20 N.	97.3 W.	53
Medellin	*Colombia*	6.2 N.	75.49 W.	56
Medicine Hat	*Assiniboia*	50.0 N.	110.30 W.	52
Medina	*Spain*	41.18 N.	4.56 W.	26
Medina Sidonia	*Spain*	36.27 N.	5.53 W.	26
Medinaceli	*Spain*	41.11 N.	2.29 W.	26
Mediterranean Sea	*South Europe*	37.0 N.	12.0 E.	11
Médoc	*France*	45.9 N.	0.42 W.	20
Medway River	*England*	51.27 N.	0.43 E.	14
Meerane	*Germany*	50.51 N.	12.28 E.	21
Meerut	*N. W. Provinces*	29.0 N.	77.45 E.	38
Megalokastron	*Crete*	35.21 N.	25.7 E.	25
Meganatuwan R.	*Ontario*	45.45 N.	80.10 W.	51
Megantic, co.	*Quebec*	46.10 N.	71.40 W.	51
Megantic, Lake	*Quebec*	45.30 N.	70.55 W.	51
Mehadia	*Hungary*	44.55 N.	22.22 E.	22
Mehar	*Bombay*	27.11 N.	67.52 E.	39
Mehkar	*Berar*	20.9 N.	76.37 E.	39
Meia Ponte	*Brazil*	16.0 S.	47.33 W.	56
Meiningen	*Germany*	50.34 N.	10.25 E.	21
Meissen	*Germany*	51.10 N.	13.28 E.	21
Meissner, Mt.	*Germany*	51.11 N.	9.51 E.	21
Mejillones	*Chile*	23.5 S.	70.30 W.	56
Mekinez	*Morocco*	33.45 N.	5.15 W.	43
Mekong River	*Siam*	17.0 N.	105.0 E.	41
Mekran, prov.	*Baluchistan*	26.0 N.	61.0 E.	32
Melanesia, div.	*Oceania*	10.0 S.	155.0 E.	58
Melbourne	*Victoria*	37.50 S.	144.59 E.	60
Melcombe Regis	*England*	50.33 N.	2.28 W.	14
Meleda Island	*Austria*	42.45 N.	17.30 E.	22
Melitopol	*Russia*	46.52 N.	35.29 E.	29
Melk	*Austria*	48.13 N.	15.21 E.	22
Melnik	*Austria*	50.21 N.	14.30 E.	22
Melrose	*Scotland*	55.37 N.	2.44 W.	16
Meltham	*England*	53.35 N.	1.51 W.	14
Melton Mowbray	*England*	52.47 N.	0.53 W.	14
Melun	*France*	48.32 N.	2.39 E.	20
Melville, Cape	*Queensland*	14.9 S.	144.32 E.	59
Melville Island	*N. Territory, S. Australia*	11.30 S.	130.50 E.	59
Melville Island	*Brit. N. America*	75.30 N.	110.0 W.	48
Melville Penin.	*Brit. N. America*	68.0 N.	84.0 W.	48
Melville Sound	*Brit. N. America*	73.40 N.	107.30 W.	48
Melvin, Lough	*Ireland*	54.26 N.	8.10 W.	17
Memel	*Germany*	55.42 N.	21.10 E.	21
Memel River	*Germany*	55.4 N.	22.15 E.	21
Memmingen	*Germany*	47.58 N.	10.11 E.	21
Memphis	*Tennessee, U.S.*	35.9 N.	90.0 W.	53
Memphremagog, Lake	*Quebec*	45.0 N.	72.15 W.	51
Menado Penin.	*Celebes Island*	0.30 N.	123.0 E.	57
Menai Strait	*Wales*	53.12 N.	4.13 W.	14
Menam River	*Siam*	15.0 N.	100.30 E.	41
Mende	*France*	44.31 N.	3.30 E.	20
Menderes River	*Asia Minor*	37.48 N.	28.0 E.	31
Mendip Hills	*England*	51.18 N.	2.42 W.	14
Mendocino, C.	*California, U.S.*	40.26 N.	124.22 W.	53
Mendoza	*Argentine Rep.*	32.52 S.	68.48 W.	56
Menindie	*N. South Wales*	32.30 S.	142.25 E.	60
Menomonee R.	*Wisconsin, U.S.*	45.40 N.	87.47 W.	53
Mentone	*France*	43.49 N.	7.29 E.	20
Me-ping River	*Siam*	16.20 N.	99.40 E.	41
Meppen	*Germany*	52.41 N.	7.18 E.	21
Merau	*Austria*	46.41 N.	11.8 E.	22
Mercury Bay	*New Zealand*	36.45 S.	175.55 E.	61
Mergui	*Lower Burma*	12.26 N.	98.35 E.	41
Merida	*Mexico*	20.50 N.	89.35 W.	54
Merida	*Spain*	38.52 N.	6.14 W.	26
Merida	*Venezuela*	8.20 N.	71.8 W.	56
Meridian	*Mississippi, U.S.*	32.22 N.	88.26 W.	53
Merioneth, co.	*Wales*	52.50 N.	3.50 W.	14
Merka	*East Africa*	1.42 S.	44.46 E.	43
Merkara	*South India*	12.26 N.	75.44 E.	40
Meroe Island	*Soudan*	15.30 N.	34.0 E.	43
Merrick, Mount	*Scotland*	55.8 N.	4.28 W.	16
Merrimac River	*New Hampshire*	43.0 N.	71.30 W.	53
Merrittsville	*Ontario*	43.0 N.	79.17 W.	51
Merse, dist.	*Scotland*	55.42 N.	2.20 W.	16
Merseburg	*Germany*	51.21 N.	12.0 E.	21
Mersey River	*England*	53.20 N.	2.55 W.	14
Mersey River	*Tasmania*	41.18 S.	146.28 E.	61
Mersina	*Asia Minor*	36.45 N.	34.30 E.	31
Merthyr Tydfil	*Wales*	51.45 N.	3.22 W.	14
Merv	*Asiatic Russia*	37.32 N.	61.58 E.	30
Meshed	*Persia*	36.16 N.	59.35 E.	32
Mesolonghi	*Greece*	38.21 N.	21.25 E.	25
Messenia	*Greece*	37.10 N.	21.55 E.	25
Messina	*Italy*	38.12 N.	15.33 E.	24
Messina, Strait of	*Italy*	38.5 N.	15.35 E.	24
Meta River	*Colombia*	6.0 N.	70.0 W.	56
Metammeh	*Soudan*	16.42 N.	33.20 E.	43
Metkovic	*Austria*	43.3 N.	17.41 E.	22
Metz	*Germany*	49.7 N.	6.11 E.	21
Meurthe-et-Moselle, dep.	*France*	48.40 N.	6.0 E.	20
Meuse, dep.	*France*	49.0 N.	5.25 E.	20
Meuse River	*France*	49.10 N.	4.52 E.	20
Mexborough	*England*	53.30 N.	1.20 W.	14
Mexico, country	*Central America*	19.26 N.	99.6 W.	54
Mexico, Gulf of	*Mexico*	25.0 N.	90.0 W.	54
Mezen	*Russia*	65.50 N.	44.22 E.	29
Mezen, Gulf of	*Russia*	66.15 N.	43.45 E.	29
Mezen River	*Russia*	64.30 N.	45.30 E.	29
Mezenc, Mt.	*France*	44.52 N.	4.30 E.	20
Mézières	*France*	49.45 N.	4.43 E.	20
Mezötur	*Hungary*	47.1 N.	20.39 E.	22
Mfini River	*Congo State*	2.35 S.	18.0 E.	45
Mhow	*Central India*	22.33 N.	75.46 E.	39
Miami River	*Ohio, U.S.*	39.15 N.	84.36 W.	53
Miani	*Bombay*	25.27 N.	68.22 E.	39
Micheldean	*England*	51.54 N.	2.31 W.	14
Michigan, Lake	*Michigan, U.S.*	43.30 N.	87.0 W.	53
Michigan, state	*United States*	44.0 N.	85.0 W.	53
Micronesia, div.	*Oceania*	10.0 N.	150.0 E.	58
Middelburg	*Cape Colony*	31.43 S.	24.59 E.	46
Middelburg	*Holland*	51.30 N.	3.37 E.	18
Middelburg	*Transvaal*	25.44 S.	30.1 E.	46
Middle Islands	*Japan*	26.0 N.	128.0 E.	42
Middlesborough	*England*	54.35 N.	1.14 W.	14
Middlesex, co.	*England*	51.30 N.	0.15 W.	14
Middlesex, co.	*Ontario*	43.0 N.	81.30 W.	51
Middleton	*England*	54.38 N.	2.5 W.	14
Middleton	*Ireland*	51.54 N.	8.10 W.	17
Middlewich	*England*	53.12 N.	2.27 W.	14
Midhurst	*England*	50.59 N.	0.44 W.	14
Midnapur	*Bengal*	22.25 N.	87.21 E.	38
Mijares River	*Spain*	40.0 N.	0.16 W.	26
Mikhailovsk	*Asiatic Russia*	39.30 N.	53.58 E.	30
Milan	*Italy*	45.27 N.	9.11 E.	24
Mildenhall	*England*	52.21 N.	0.31 E.	14

		Lat.	Long.	Map
Miles City	*Montana, U.S.*	46.35 N.	106.15 W.	53
Miletus	*Turkey in Asia*	37.36 N.	27.40 E.	31
Milford	*Wales*	51.43 N.	5.2 W.	14
Milford Haven	*Wales*	51.42 N.	5.7 W.	14
Milford Sound	*New Zealand*	44.35 S.	167.45 E.	61
Millau	*France*	44.7 N.	3.6 E.	20
Mille Lacs	*Minnesota, U.S.*	46.20 N.	93.20 W.	53
Milledgeville	*Georgia, U.S.*	33.3 N.	84.13 W.	53
Millford	*Ireland*	55.6 N.	7.41 W.	17
Millport	*Scotland*	55.45 N.	4.55 W.	16
Milnathort	*Scotland*	56.14 N.	3.25 W.	16
Milos Island	*Greece*	36.42 N.	24.25 E.	25
Milton	*Ontario*	43.28 N.	79.57 W.	51
Miltown Malbay	*Ireland*	52.51 N.	9.23 W.	17
Miltsin, Jebel	*Morocco*	31.25 N.	7.5 W.	43
Milwaukee	*Wisconsin, U.S.*	43.5 N.	82.33 W.	53
Min River	*China*	26.20 N.	119.0 E.	42
Minas de Rio Tinto	*Spain*	37.46 N.	6.38 W.	26
Minas Geraes	*Brazil*	18.30 S.	45.0 W.	56
Minas Novas	*Brazil*	17.30 S.	42.21 W.	56
Minch, Little	*Scotland*	57.30 N.	7.0 W.	16
Minch, The	*Scotland*	58.0 N.	6.0 W.	16
Minchinmadiva Vol	*Chile*	42.53 S.	72.38 W.	56
Mincio River	*Italy*	45.13 N.	10.0 E.	24
Mindanao I.	*Philippine Is.*	8.0 N.	125.0 E.	57
Minden	*Germany*	52.17 N.	8.55 E.	21
Mindoro Island	*Philippines*	13.0 N.	121.0 E.	57
Mine Head	*Ireland*	52.0 N.	7.35 W.	17
Minehead	*England*	51.12 N.	3.29 W.	14
Mines Basin	*Nova Scotia*	45.15 N.	64.0 W.	49
Mingan Islands	*Quebec*	50.14 N.	63.30 W.	51
Minho, prov.	*Portugal*	41.30 N.	8.20 W.	26
Minho River	*Spain*	41.55 N.	8.40 W.	26
Minneapolis	*Minnesota, U.S.*	45.3 N.	93.11 W.	53
Minnesota River	*Minnesota, U.S.*	44.40 N.	95.10 W.	53
Minnesota, state	*United States*	46.0 N.	95.0 W.	53
Minorca Island	*Spain*	39.56 N.	4.5 E.	26
Minsk	*Russia*	53.53 N.	27.33 E.	29
Miquelon Island	*Newfoundland*	47.3 N.	56.25 W.	49
Mira River	*Portugal*	37.36 N.	8.40 W.	26
Miramichi Bay	*New Brunswick*	47.5 N.	65.15 W.	49
Miramichi River	*New Brunswick*	46.59 N.	65.55 W.	49
Miranda	*Brazil*	20.1 S.	55.35 W.	56
Miranda	*Portugal*	41.32 N.	6.13 W.	26
Miranda	*Spain*	42.40 N.	3.9 W.	26
Miranda do Corvo	*Portugal*	40.8 N.	8.18 W.	26
Mire Bay	*Nova Scotia*	46.1 N.	59.59 W.	49
Mirecourt	*France*	48.18 N.	6.8 E.	20
Mirim, Lake	*Uruguay*	33.0 S.	52.30 W.	56
Mirzapur	*N. W. Provinces*	25.10 N.	82.38 E.	38
Miscou Island	*New Brunswick*	47.57 N.	64.35 W.	49
Miskolcz	*Hungary*	48.6 N.	20.49 E.	22
Missinnippi R.	*N. W. Territory*	56.0 N.	105.0 W.	52
Missisquoi, co.	*Quebec*	45.5 N.	73.0 W.	51
Mississippi City	*Mississippi, U.S.*	30.22 N.	89.1 W.	53
Mississippi River	*Mississippi, U.S.*	32.35 N.	93.0 W.	53
Mississippi River, Mouths of the	*Louisiana, U.S.*	29.0 N.	89.0 W.	53
Mississippi, state	*United States*	33.0 N.	90.0 W.	53
Missoula	*Montana, U.S.*	47.0 N.	114.0 W.	53
Missouri, Little River	*N. Dakota, U.S.*	46.0 N.	103.45 W.	53
Missouri River	*Missouri, U.S.*	39.0 N.	92.40 W.	53
Missouri, state	*United States*	37.30 N.	94.0 W.	53
Mistassini, Lake	*Labrador Penin.*	50.35 N.	72.25 W.	49
Misti	*Peru*	16.20 S.	71.30 W.	56
Mitau	*Russia*	56.39 N.	23.42 E.	29
Mitchell River	*Queensland*	15.40 S.	142.10 E.	59
Mitchelstown	*Ireland*	52.16 N.	8.16 W.	17
Mitrovitz	*Hungary*	44.59 N.	19.36 E.	22
Mitrovitza	*Turkey*	42.43 N.	20.57 E.	25
Mitta Mitta R.	*Victoria*	36.30 S.	147.25 E.	60
Mitylene Island	*Turkey*	39.10 N.	26.15 E.	25
Mixiana Island	*Brazil*	0.0	49.50 W.	56
Mizen Head	*Ireland*	51.27 N.	9.50 W.	17
Mizen Head	*Ireland*	52.52 N.	6.3 W.	17
Mjösen, Lake	*Norway*	60.40 N.	11.10 E.	28
Mobangi River	*Congo State*	3.0 N.	18.0 E.	45
Mobile	*Alabama, U.S.*	30.43 N.	88.3 W.	53
Mocha	*Arabia*	13.20 N.	43.12 E.	30
Mocha Island	*Chile*	38.25 S.	74.0 W.	56
Modder River	*South Africa*	29.0 S.	25.0 E.	46
Modena	*Italy*	44.38 N.	10.55 E.	24
Modica	*Italy*	36.52 N.	14.46 E.	24
Möen Island	*Denmark*	54.57 N.	12.18 E.	19
Moero Mkata	*Central Africa*	9.0 S.	28.25 E.	45
Moffat	*Scotland*	55.21 N.	3.27 W.	16
Mogador	*Morocco*	31.30 N.	9.15 W.	43
Mogdushu	*East Africa*	2.1 N.	45.24 E.	43
Mohacs	*Hungary*	45.58 N.	18.37 E.	22
Mohamera	*Asiatic Turkey*	30.30 N.	48.15 E.	31
Mohilev	*Russia*	53.53 N.	30.22 E.	29
Moidart, Loch	*Scotland*	56.47 N.	5.50 W.	16
Mojave	*California, U.S.*	35.0 N.	118.10 W.	53
Mold	*Wales*	53.10 N.	3.9 W.	14
Moldau River	*Austria*	49.30 N.	14.15 E.	22
Moldavia, div.	*Roumania*	46.30 N.	27.0 E.	25
Molde	*Norway*	62.45 N.	7.9 E.	28
Mole River	*England*	51.22 N.	0.24 W.	14
Molfetta	*Italy*	41.12 N.	16.36 E.	24
Molina	*Spain*	40.55 N.	1.51 W.	26
Molise, prov.	*Italy*	41.35 N.	14.30 E.	24
Mollendo	*Peru*	17.0 S.	72.7 W.	56
Mologa River	*Russia*	58.45 N.	37.6 E.	29
Molopo River	*Beohuana Land*	25.45 S.	24.15 E.	46
Molucca Passage	*East Indies*	1.0 N.	126.0 E.	41
Moluccas, Is.	*East Indies*	0.30 N.	127.30 E.	41
Molyneux and R.	*New Zealand*	46.19 S.	169.50 E.	61
Mombasa	*East Africa*	4.3 S.	39.39 E.	43
Momeit	*Upper Burma*	23.23 N.	96.24 E.	41
Mompos	*Colombia*	9.18 N.	74.33 W.	56
Mona Island and Passage	*West Indies*	18.5 N.	67.57 W.	55
Monach Islands	*Scotland*	57.27 N.	7.35 W.	16
Monaco	*France*	43.45 N.	7.24 E.	20
Monadhliath Mts.	*Scotland*	57.7 N.	4.15 W.	16
Monaghan and co.	*Ireland*	54.15 N.	6.58 W.	17
Monar, Loch	*Scotland*	57.26 N.	5.5 W.	16
Monastir	*Turkey*	41.1 N.	21.18 E.	25
Monbuttu, tribe	*Equat. Africa*	3.0 N.	28.0 E.	45
Mönch, The	*Switzerland*	46.33 N.	8.0 E.	23
Monchique	*Portugal*	37.19 N.	8.32 W.	26
Monck, co.	*Ontario*	43.0 N.	79.30 W.	51
Mondego River	*Portugal*	40.25 N.	8.5 W.	26
Mondonedo	*Spain*	42.25 N.	7.25 W.	26
Mondovi	*Italy*	44.22 N.	7.48 E.	24
Monforte	*Spain*	42.35 N.	7.27 W.	26
Monghyr	*Bengal*	25.22 N.	86.30 E.	38
Mongolia	*Chinese Empire*	45.0 N.	105.0 E.	42
Mongonui	*New Zealand*	35.0 S.	173.34 E.	61
Moniaive	*Scotland*	55.12 N.	3.55 W.	16
Monmouth & co.	*England*	51.49 N.	2.43 W.	14
Monmouth, co.	*Tasmania*	42.30 S.	147.15 E.	61
Monnow River	*England*	51.54 N.	2.50 W.	14
Monongahela R.	*W. Virginia*	39.20 N.	80.17 W.	53
Monopoli	*Italy*	40.57 N.	17.18 E.	24
Monroe	*Louisiana, U.S.*	32.30 N.	92.29 W.	53
Monroe	*Michigan, U.S.*	41.52 N.	83.26 W.	53
Monrovia	*Liberia*	6.19 N.	11.0 W.	43
Mons	*Belgium*	50.27 N.	3.58 E.	18
Monserrat, Mt.	*Spain*	41.40 N.	1.45 E.	26
Mont de Marsan	*France*	43.56 N.	0.29 W.	20
Mont St. Michel	*France*	48.41 N.	1.32 W.	20
Montague, co.	*Tasmania*	41.50 S.	145.30 E.	61
Montague Sound	*West Australia*	14.0 S.	126.0 E.	59
Montana, ter.	*United States*	47.0 N.	110.0 W.	53
Montanchez	*Spain*	39.10 N.	6.5 W.	26
Montargis	*France*	48.0 N.	2.43 E.	20
Montauban	*France*	44.1 N.	1.22 E.	20
Montauk Point	*New York, U.S.*	41.3 N.	71.53 W.	53
Montbéliard	*France*	47.31 N.	6.46 E.	20
Montbrison	*France*	45.35 N.	4.5 E.	20
Montcalm, co.	*Quebec*	46.10 N.	74.0 W.	51
Monte Carlo (Monaco)	*France*	43.45 N.	7.24 E.	20
Monte Cristo I.	*Italy*	42.21 N.	10.17 E.	24
Monte Video	*Uruguay*	34.53 S.	56.10 W.	56
Montego	*Jamaica*	18.30 N.	77.55 W.	55
Montelimar	*France*	44.35 N.	4.45 E.	20
Montenegro	*Europe*	43.0 N.	19.0 E.	25
Monterey	*California, U.S.*	36.35 N.	121.51 W.	53
Monterey	*Mexico*	25.34 N.	100.20 W.	54
Monterey, Bay of	*California, U.S.*	36.50 N.	122.0 W.	53
Montgomery	*Alabama, U.S.*	32.21 N.	86.23 W.	53
Montgomery	*Wales*	52.34 N.	3.10 W.	14
Montgomery, co.	*Tasmania*	42.30 S.	145.20 E.	61
Montilla	*Spain*	37.45 N.	4.46 W.	26
Montluçon	*France*	46.19 N.	2.37 E.	20
Montmagny, co.	*Quebec*	46.50 N.	70.20 W.	51
Montmédy	*France*	49.33 N.	5.21 E.	20
Montmorency, co.	*Quebec*	47.25 N.	71.0 W.	51
Montmorillon	*France*	46.25 N.	0.52 E.	20
Montoro	*Spain*	34.1 N.	4.26 W.	26
Montpelier	*Vermont, U.S.*	44.15 N.	72.35 W.	53
Montpellier	*France*	43.36 N.	3.54 E.	20
Montreal	*Quebec*	45.31 N.	73.35 W.	51
Montreal River	*Ontario*	47.15 N.	79.32 W.	51
Montreux	*Switzerland*	46.26 N.	6.55 E.	23
Montrose	*Scotland*	56.42 N.	2.28 W.	16
Monts, Point de	*Quebec*	49.19 N.	67.27 W.	51
Montserrat, I.	*West Indies*	16.42 N.	62.13 W.	55
Monza	*Italy*	45.34 N.	9.17 E.	24
Moore Bay	*Ireland*	52.41 N.	9.40 W.	17
Moore, Lake	*West Australia*	29.50 S.	117.30 E.	59
Moorfoot Hills	*Scotland*	55.45 N.	3.5 W.	16
Moose Fort	*Ontario*	51.25 N.	81.25 W.	51
Moose Jaw	*Assiniboia*	50.20 N.	105.35 W.	52
Moose River	*Ontario*	50.0 N.	83.0 W.	51
Moosehead Lake	*Maine, U.S.*	45.40 N.	69.45 W.	53
Moquegua	*Peru*	17.10 S.	70.53 W.	56
Morar, Loch	*Scotland*	56.57 N.	5.40 W.	16
Morasa	*Bombay*	23.27 N.	73.15 E.	39
Morat and Lake	*Switzerland*	46.55 N.	7.5 E.	23
Morava River	*Servia*	44.0 N.	21.20 E.	25
Moravia, prov.	*Austria*	49.30 N.	17.0 E.	22
Moray Firth	*Scotland*	57.40 N.	3.50 W.	16
Morbihan, dep.	*France*	47.50 N.	2.40 W.	20
More, Loch	*Scotland*	58.17 N.	4.51 W.	16
Morea, penin.	*Greece*	37.30 N.	22.10 E.	25
Morecambe Bay	*England*	54.5 N.	3.0 W.	14
Moreno	*Colombia*	5.43 N.	72.22 W.	56
Moreton	*England*	51.59 N.	1.42 W.	14
Moreton Bay	*Queensland*	27.19 S.	153.10 E.	59
Moreton Hampstead	*England*	50.40 N.	3.45 W.	14
Moreton Island	*Queensland*	27.10 S.	153.27 E.	59
Morgan, Mount	*Queensland*	23.45 S.	150.0 E.	59
Morgarten	*Switzerland*	47.6 N.	8.40 E.	23
Morlaix	*France*	48.36 N.	3.49 W.	20
Morocco, country	*North Africa*	31.30 N.	7.10 W.	43
Moron	*Spain*	37.7 N.	5.27 W.	26
Morpeth	*England*	55.11 N.	1.40 W.	14
Morrisburg	*Ontario*	44.56 N.	75.11 W.	51
Morshansk	*Russia*	53.27 N.	41.53 E.	29
Mortes River	*Brazil*	13.0 S.	52.0 W.	56
Mortimer's Cross	*England*	52.16 N.	2.50 W.	14
Mortlock Is.	*Caroline Islands*	5.25 N.	154.20 E.	58
Morvan, Mts. du	*France*	47.0 N.	4.0 E.	20
Morven	*Scotland*	56.36 N.	5.40 W.	16
Morven, Mount	*Scotland*	58.16 N.	3.38 W.	16
Morvi	*Bombay*	22.49 N.	70.53 E.	39
Moscow	*Russia*	55.42 N.	37.39 E.	29
Moscow Mts.	*Tibet*	37.0 N.	87.0 E.	42
Mosdok	*Russia*	43.45 N.	44.30 E.	29
Moselle River	*Germany*	50.10 N.	7.12 E.	21
Mosha Island	*Gulf of Aden*	11.38 N.	43.10 E.	30
Moshaisk	*Russia*	55.34 N.	36.7 E.	29
Moskva River	*Russia*	55.10 N.	38.44 E.	29
Mosquito Bay	*Labrador Penin.*	60.40 N.	77.0 W.	49
Mosquito Coast	*Nicaragua*	13.0 N.	109.0 W.	55
Mossamedes	*West Africa*	15.7 S.	12.15 E.	43
Mossel Bay	*South Africa*	34.3 S.	22.15 E.	46
Mostar	*Herzegovina*	43.25 N.	17.58 E.	22
Mosul	*Asiatic Turkey*	36.19 N.	43.9 E.	31
Motala	*Sweden*	58.30 N.	15.0 E.	28
Motherwell	*Scotland*	55.48 N.	4.0 W.	16
Motihari	*Bengal*	26.40 N.	84.57 E.	38
Motiti Island	*New Zealand*	37.38 S.	176.17 E.	61
Motril	*Spain*	36.53 N.	3.37 W.	26
Moulins	*France*	46.59 N.	3.47 E.	20
Mount Bellew	*Ireland*	53.28 N.	8.30 W.	17
Mt. Norris Bay	*N. Territory, S. Australia*	11.30 S.	132.48 E.	59
Mountmellick	*Ireland*	53.7 N.	7.20 W.	17
Mounts Bay	*England*	50.7 N.	5.30 W.	14
Mourne Mts.	*Ireland*	54.10 N.	6.4 W.	17
Mourne River	*Ireland*	54.47 N.	7.28 W.	17
Mouse Water	*Scotland*	55.46 N.	3.42 W.	16
Moutiers	*France*	45.30 N.	6.31 E.	20
Moville	*Ireland*	55.12 N.	7.2 W.	17
Moy River	*Ireland*	54.3 N.	8.48 W.	17
Moyobamba	*Peru*	6.47 S.	77.11 W.	56
Moyola River	*Ireland*	54.49 N.	6.40 W.	17
Mozambique	*East Africa*	15.2 S.	40.48 E.	43
Mozambique	*SE. Africa*	15.2 S.	40.48 E.	43
Mozambique Channel	*East Africa*	16.0 S.	42.0 E.	43
Mpuapua	*E. Cent. Africa*	6.20 S.	36.30 E.	45
Mro-haung	*Lower Burma*	20.44 N.	93.26 E.	41
Mruli	*Central Africa*	1.35 N.	32.20 E.	45
Much Wenlock	*England*	52.37 N.	2.34 W.	14
Muck Island	*Scotland*	56.49 N.	6.19 W.	16
Mudgal	*Haidarabad*	16.0 N.	76.30 E.	40
Mudgee	*N. South Wales*	32.38 S.	149.35 E.	60
Mühlhausen	*Germany*	51.12 N.	10.30 E.	21
Muilrea, Mount	*Ireland*	53.40 N.	9.45 W.	17
Muirkirk	*Scotland*	55.32 N.	4.3 W.	16
Mukden	*China*	41.54 N.	123.58 E.	42
Mulahacen, Mt.	*Spain*	37.7 N.	3.10 W.	26
Ide River	*Germany*	51.0 N.	12.38 E.	21
Mulgrave Is.	*Marshall Arch.*	6.8 N.	172.8 E.	58
Mülhausen	*Germany*	47.46 N.	7.19 E.	21
Mülheim	*Germany*	50.57 N.	7.0 E.	21
Mu-ling Mts.	*China*	32.0 N.	114.0 E.	42
Mull Island	*Scotland*	56.25 N.	6.0 W.	16
Mull of Cantyre	*Scotland*	55.18 N.	5.49 W.	16
Mull of Galloway	*Scotland*	54.38 N.	4.51 W.	16
Mull of Oe	*Scotland*	55.35 N.	6.18 W.	16
Mull, Sound of	*Scotland*	56.32 N.	5.55 W.	16
Mullaghareirk Mountains	*Ireland*	52.22 N.	9.10 W.	17
Mullingar	*Ireland*	53.32 N.	7.19 W.	17
Mulroy Bay	*Ireland*	55.20 N.	7.17 W.	17
Multan	*Punjab*	30.56 N.	72.50 E.	37
Münden	*Germany*	51.25 N.	9.39 E.	21
Mungala River	*Congo Free State*	3.0 N.	20.0 E.	45
Munich	*Germany*	48.9 N.	11.33 E.	21
Muniong Range	*Victoria*	36.0 S.	148.3 E.	60
Munkacz	*Hungary*	48.26 N.	22.41 E.	22
Münster	*Germany*	51.57 N.	7.37 E.	21
Munster, prov	*Ireland*	52.18 N.	8.30 W.	17
Mur Island	*Hungary*	46.37 N.	16.26 E.	22
Mur River	*Austria*	46.40 N.	15.56 E.	22
Mur Thal	*Austria*	47.10 N.	14.30 E.	22
Muradabad	*N. W. Provinces*	28.50 N.	78.49 E.	38
Murchison Falls	*River Nile*	2.15 N.	31.40 E.	45
Murchison Falls	*Shiré River*	15.37 S.	34.40 E.	45
Murchison, Mt.	*British Columbia*	51.45 N.	117.15 W.	52
Murchison R.	*West Australia*	27.36 S.	115.0 E.	59
Murcia	*Spain*	37.59 N.	1.10 W.	26
Murcia, prov.	*Spain*	38.30 N.	2.0 W.	26
Murfeesboro	*Tennessee, U.S.*	35.51 N.	86.25 W.	53
Murghab (River)	*Asiatic Russia*	36.30 N.	62.28 E.	30
Murom	*Russia*	55.38 N.	42.6 E.	29

		Lat.	Long.	Map
Murray Bay	Quebec	47.39 N.	70.11 W.	51
Murray, Mount	Quebec	48.35 N.	65.25 W.	51
Murray River	S. Australia, &c.	34.10 S.	140.0 E.	59
Murrumbidgee R.	N. South Wales	34.36 S.	144.30 E.	60
Murshidabad	Bengal	24.11 N.	88.19 E.	38
Murtoza	Portugal	40.44 N.	8.20 W.	26
Murviedro	Spain	39.39 N.	0.15 W.	26
Mursuk	Fezzan	26.0 N.	13.45 E.	43
Mürzzuschlag	Austria	47.36 N.	15.39 E.	22
Muscatine	Iowa, U.S.	41.24 N.	91.5 W.	53
Musgrave Range	South Australia	26.30 S.	131.0 E.	59
Musha Islands	Gulf of Aden	11.41 N.	43.13 E.	43
Muskegon	Michigan, U.S.	43.12 N.	86.17 W.	53
Muskingan R.	Ohio, U.S.	39.40 N.	81.52 W.	53
Muskoka, Lake	Ontario	45.0 N.	79.35 W.	51
Musquodoboit	Nova Scotia	44.50 N.	63.10 W.	51
Musselburgh	Scotland	55.57 N.	3.3 W.	16
Muscumba	Central Africa	8.45 N.	23.15 E.	45
Muta Nzige, L.	Congo State	0.30 S.	29.30 E.	45
Muttra	N. W. Provinces	27.30 N.	77.44 E.	38
Muzaffarpur	Bengal	26.7 N.	85.27 E.	38
Mynydd Epynt	Wales	52.6 N.	3.22 W.	14
Mysore and state	South India	12.18 N.	76.40 E.	40
Mzensk	Russia	53.17 N.	36.39 E.	29
Naab River	Germany	49.30 N.	12.10 E.	21
Naas	Ireland	53.13 N.	6.39 W.	17
Näfels	Switzerland	47.7 N.	9.3 E.	23
Naga Hills	Upper Burma	26.20 N.	94.30 E.	41
Nagapatam	Madras	10.45 N.	79.53 E.	40
Nagar	Mysore	13.15 N.	75.6 E.	40
Nagar Karnul	Haidarabad	16.25 N.	79.15 E.	40
Nagasaki	Japan	32.48 N.	129.57 E.	42
Nagles Mts.	Ireland	52.7 N.	8.30 W.	17
Nagpur	Cent. Provinces	21.9 N.	79.7 E.	38
Nagy Banya	Hungary	47.40 N.	23.30 E.	22
Nagy Becskerek	Hungary	45.22 N.	20.23 E.	22
Nagy Enyed	Hungary	46.18 N.	23.41 E.	22
Nagy Kanizsa	Hungary	46.28 N.	17.0 E.	22
Nagy Karoly	Hungary	47.41 N.	22.24 E.	22
Nagy Kikinda	Hungary	45.50 N.	20.30 E.	22
Nagy Körös	Hungary	47.1 N.	19.47 E.	22
Nahe River	Germany	49.55 N.	7.52 E.	21
Nahuel-Huapi L.	Argentine Rep.	41.0 S.	71.0 W.	56
Nailsworth	England	51.42 N.	2.17 W.	14
Nain	Labrador	56.25 N.	62.15 W.	48
Naini Tal	N. W. Provinces	29.22 N.	79.29 E.	38
Nairn	Scotland	57.36 N.	3.52 W.	16
Nairn, co.	Scotland	57.27 N.	3.50 W.	16
Nakhichevan	Russia	47.12 N.	39.42 E.	29
Nalon River	Spain	43.30 N.	6.8 W.	26
Namaqualand, Great	SW. Africa	25.0 S.	17.0 E.	46
Namoi River	N. South Wales	30.58 S.	150.46 E.	60
Namsen Elf (R.)	Norway	64.34 N.	12.40 E.	28
Namsos	Norway	64.30 N.	11.43 E.	28
Namur	Belgium	50.28 N.	4.52 E.	18
Nan Hai	China	20.0 N.	115.0 E.	42
Nanaimo	British Columbia	49.30 N.	124.0 W.	52
Nan-chang	China	28.27 N.	115.52 E.	42
Nancowry I.	Nicobar Islands	7.58 N.	93.40 E.	41
Nancy	France	48.41 N.	6.11 E.	20
Nandair	Haidarabad	19.8 N.	77.21 E.	40
Nandgaon	Cent. Provinces	20.39 N.	77.51 E.	38
Nandod	Bombay	21.54 N.	73.34 E.	39
Nan-king	China	32.0 N.	118.58 E.	42
Nan-ling (Mts.)	China	26.0 N.	110.0 E.	42
Nanny River	Ireland	53.39 N.	6.21 W.	17
Nan-shan (Mts.)	Tibet	38.30 N.	98.0 E.	42
Nantes	France	47.13 N.	1.33 W.	20
Nantua	France	46.8 N.	5.36 E.	20
Nantucket I.	Massachusetts	41.14 N.	70.5 W.	53
Nantwich	England	53.4 N.	2.31 W.	14
Nanu Oya	Ceylon	7.0 N.	80.46 E.	40
Nao, Cape	Italy	39.0 N.	17.14 E.	24
Nao, Cape	Spain	38.43 N.	0.13 E.	26
Napanee	Ontario	44.15 N.	77.3 W.	51
Napier	New Zealand	39.29 S.	176.55 E.	61
Napierville & co.	Quebec	45.12 N.	73.30 W.	51
Naples	Italy	40.50 N.	14.15 E.	24
Naples, Bay of	Italy	40.45 N.	14.15 E.	24
Napo River	Ecuador	2.30 S.	73.10 W.	56
Narbada River	Bombay	22.41 N.	81.49 E.	39
Narberth	Wales	51.48 N.	4.48 W.	14
Narbonne	France	43.11 N.	3.0 E.	20
Narenta River	Herzegovina	43.0 N.	17.30 E.	22
Narinda Bay	Madagascar	14.30 S.	47.40 E.	43
Narragansett Bay	Rhode I., U.S.	41.30 N.	71.25 W.	53
Narsinghpur	Cent. Provinces	22.56 N.	79.15 E.	38
Narva	Russia	59.22 N.	28.6 E.	29
Naseby	England	52.24 N.	0.59 W.	14
Naseby	New Zealand	45.0 S.	170.20 E.	61
Nash Point	Wales	51.23 N.	3.34 W.	14
Nashua	New Hampshire	42.45 N.	71.53 W.	53
Nashville	Tennessee, U.S.	36.8 N.	86.47 W.	53
Nashwack River	New Brunswick	46.7 N.	66.38 W.	49
Nasik	Bombay	19.59 N.	73.50 E.	39
Nasirabad	Bengal	24.46 N.	90.27 E.	38
Nasirabad	Rajputana	26.19 N.	74.47 E.	37
Nassau	Bahama Islands	25.0 N.	77.30 W.	47
Nassau	Germany	50.18 N.	7.46 E.	21
Nasse River	British Columbia	55.25 N.	129.0 W.	52
Natal	Brazil	5.48 S.	35.13 W.	56
Natal, colony	South Africa	29.0 S.	30.0 E.	46
NatashquanHarb.	Quebec	50.16 N.	61.44 W.	51
Natchez	Mississippi, U.S.	31.34 N.	91.20 W.	53
Natchitoches	Louisiana, U.S.	31.45 N.	93.7 W.	53
National City	California, U.S.	32.30 N.	117.8 W.	53
Natuna Islands	East Indies	4.0 N.	108.0 E.	57
Naturaliste, C.	West Australia	33.28 S.	114.59 E.	59
Naumburg	Germany	51.11 N.	11.49 E.	21
Nauplia	Greece	37.33 N.	22.48 E.	25
Nauplia, Gulf of	Greece	37.25 N.	22.55 E.	25
Nauta	Peru	4.2 S.	73.28 W.	56
Navan	Ireland	53.38 N.	6.42 W.	17
Navarin Island	Argentine Rep.	55.0 S.	67.30 W.	56
Navarino	Greece	36.54 N.	21.43 E.	25
Navarra, prov.	Spain	42.35 N.	2.0 W.	26
Naver, Loch	Scotland	58.18 N.	4.20 W.	16
Navia River	Spain	43.20 N.	6.20 W.	26
Navigator Is.	Pacific Ocean	14.0 S.	172.0 W.	58
Naxos Island	Greece	37.5 N.	25.30 E.	25
Na-yu	Corea	35.0 N.	127.0 E.	42
Naze, The	England	51.52 N.	1.18 E.	14
Naze, The	Norway	58.0 N.	7.2 E.	28
Neagh, Lough	Ireland	54.40 N.	6.25 W.	17
Neale River	South Australia	27.18 S.	135.25 E.	59
Neath	Wales	51.39 N.	3.48 W.	14
Neath River	Wales	51.42 N.	3.43 W.	14
Nebraska City	Nebraska, U.S.	40.40 N.	95.95 W.	53
Nebraska River	Nebraska, U.S.	40.50 N.	99.40 W.	53
Nebraska, state	United States	41.0 N.	100.0 W.	53
Neckar River	Germany	49.18 N.	9.14 E.	21
Nedjd	Arabia	26.0 N.	43.30 E.	30
Needles, The	California, U.S.	34.45 N.	114.38 W.	53
Needles, The	England	50.39 N.	1.36 W.	14
Neerwinden	Belgium	50.46 N.	5.2 E.	18
Negol, Mount	Hungary	45.35 N.	24.30 E.	22
Negowac	New Brunswick	47.16 N.	65.6 W.	49
Negrais, Cape	Lower Burma	15.56 N.	94.8 E.	41
Negro, Rio	Brazil	0.0	65.0 W.	56
Negro, Rio	Argentine Rep.	40.0 S.	64.0 W.	56
Negropont I.	Greece	38.30 N.	23.50 E.	25
Negros Island	Philippine Is.	10.0 N.	122.55 E.	57
Neisse River	Germany	51.30 N.	15.0 E.	21
Neiva	Colombia	3.23 N.	75.30 W.	56
Nejd	Arabia	26.0 N.	43.30 E.	30
Nellore	Madras	14.26 N.	80.1 E.	40
Nels Poort	Cape Colony	32.10 S.	23.5 E.	46
Nelson	New Zealand	41.17 S.	173.19 E.	61
Nelson	Victoria	38.3 S.	141.2 E.	60
Nelson, prov.	New Zealand	42.0 S.	172.15 E.	61
Nelson River	N. W. Territory	56.35 N.	95.0 W.	48
Nemours	France	48.14 N.	2.42 E.	20
Nen River	England	52.14 N.	1.0 W.	14
Nenagh	Ireland	52.52 N.	8.12 W.	17
Neosho	Missouri, U.S.	36.56 N.	94.25 W.	53
Neosho River	Kansas, U.S.	38.50 N.	95.48 W.	53
Nepal, state	North India	28.0 N.	84.0 E.	35
Nepean, Point	Victoria	38.20 S.	144.40 E.	60
Nephin Beg Mt.	Ireland	54.1 N.	9.44 W.	17
Nephin, Mount	Ireland	54.1 N.	9.22 W.	17
Neplsquit River	New Brunswick	47.25 N.	66.0 W.	49
Nerchinsk	Asiatic Russia	52.5 N.	117.0 E.	30
Neretva River	Herzegovina	43.30 N.	18.8 E.	22
Ness, Loch	Scotland	57.15 N.	4.30 W.	16
Neston	England	53.18 N.	3.4 W.	14
Netherlands, The		52.0 N.	5.0 E.	18
Nethou, Pic de	Spain, &c.	42.40 N.	0.40 E.	26
Neto River	Italy	39.15 N.	17.9 E.	24
Nettilling, Lake	Brit. N. America	66.10 N.	73.0 W.	48
Netze Bruch	Germany	52.45 N.	15.30 E.	21
Netze River	Germany	53.5 N.	16.56 E.	21
Neu Brandenburg	Germany	53.32 N.	13.15 E.	21
Neu Breisach	Germany	48.3 N.	7.28 E.	21
Neu Hannover I.	Bismarck Arch.	2.38 S.	150.0 E.	58
Neu Mecklenburg Island	Bismarck Arch.	4.0 S.	153.0 E.	58
Neu Pommern I.	Bismarck Arch.	6.0 S.	150.0 E.	58
Neu Sandec	Austria	49.43 N.	20.44 E.	22
Neu Strelitz	Germany	53.20 N.	13.3 E.	21
Neu Ulm	Germany	48.22 N.	10.0 E.	21
Neuburg	Germany	48.43 N.	11.11 E.	21
Neuchâtel and canton	Switzerland	47.0 N.	6.55 E.	23
Neuchâtel, L. of	Switzerland	46.55 N.	6.50 E.	23
Neufahrwasser	Germany	54.24 N.	18.39 E.	21
Neuhäusel	Hungary	47.59 N.	18.10 E.	22
Neumarkt	Austria	49.29 N.	20.1 E.	22
Neumünster	Germany	54.4 N.	9.59 E.	21
Neuquen River	Argentine Rep.	39.0 S.	69.0 W.	56
Neusatz	Hungary	45.16 N.	19.33 E.	22
Neuse River	N. Carolina, U.S.	35.0 N.	76.40 W.	53
Neusiedler Lake	Hungary	47.50 N.	16.44 E.	22
Neusohl	Hungary	48.45 N.	19.10 E.	22
Neustadt	Germany	54.38 N.	18.13 E.	21
Neustadt	Germany	50.20 N.	17.34 E.	21
Neutra	Hungary	48.19 N.	18.5 E.	22
Neutra Gebirge	Hungary	49.0 N.	18.20 E.	22
Neuwerk Island	Germany	53.55 N.	8.30 E.	21
Neuwied	Germany	50.26 N.	7.29 E.	21
Neva River	Russia	59.48 N.	30.45 E.	29
Nevada, state	United States	39.0 N.	117.0 W.	53
Nevers	France	47.0 N.	3.9 E.	20
Neville's Cross	England	54.45 N.	1.37 W.	14
Nevin	Wales	52.57 N.	4.31 W.	14
Nevis Island	Leeward Islands	17.8 N.	62.35 W.	55
Nevis, Loch	Scotland	57.0 N.	5.42 W.	16
New Albany	Indiana, U.S.	38.18 N.	85.46 W.	53
New Almaden	California, U.S.	37.21 N.	121.47 W.	53
New Amsterdam	British Guiana	6.8 N.	57.24 W.	56
New Bedford	Massachusetts	41.38 N.	70.59 W.	53
New Berne	N. Carolina, U.S.	35.4 N.	77.13 W.	53
New Bolingbroke	England	53.7 N.	0.3 W.	14
New Brighton	England	53.27 N.	3.1 W.	14
New Britain I.	Bismarck Arch.	6.0 S.	150.0 E.	58
New Brunswick	Canada	47.0 N.	66.0 W.	49
New Brunswick	New Jersey, U.S.	40.32 N.	74.57 W.	53
New Caledonia I.	Pacific Ocean	22.30 S.	165.30 E.	58
New England States	United States	44.0 N.	71.0 W.	53
New England Ra.	N. South Wales	30.0 S.	151.50 E.	60
New Forest	England	50.50 N.	1.38 W.	14
New Galloway	Scotland	55.5 N.	4.9 W.	16
New Glasgow	Nova Scotia	45.36 N.	62.40 W.	49
New Guatemala	Guatemala	14.36 N.	90.30 W.	54
New Guinea I.	Pacific Ocean	5.0 N.	140.0 E.	57
New Hampshire, state	United States	44.0 N.	71.30 W.	53
New Hebrides Is.	Pacific Ocean	17.0 S.	168.0 E.	58
New Ireland I.	Bismarck Arch.	4.0 S.	153.0 E.	58
New Jersey, state	United States	40.0 N.	74.30 W.	53
New Mexico, ter.	United States	34.20 N.	106.0 W.	53
New Norfolk	Tasmania	42.49 S.	147.6 E.	61
New Orleans	Louisiana, U.S.	30.0 N.	90.0 W.	53
New Plymouth	New Zealand	39.5 S.	174.0 E.	61
New Providence Island	Bahama Islands	25.50 N.	77.30 W.	47
New Radnor	Wales	52.14 N.	3.10 W.	14
New River	British Guiana	3.0 N.	57.40 W.	56
New River	England	51.38 N.	0.5 W.	14
New Romney	England	50.59 N.	0.52 E.	14
New Ross	Ireland	52.23 N.	6.56 W.	17
New Shoreham	England	50.50 N.	0.17 W.	14
New Siberia Is.	Asia	74.45 N.	142.50 E.	30
New South Wales	Australia	32.0 S.	145.0 E.	61
New Westminster	Brit. Columbia	49.15 N.	122.45 W.	52
New World I.	Newfoundland	49.35 N.	54.54 W.	49
New York	New York, U.S.	41.6 N.	74.0 W.	53
New York, state	United States	42.40 N.	76.0 W.	53
New Zealand	Australasia	40.0 S.	175.0 E.	61
Newark	England	53.4 N.	0.49 W.	14
Newark	New Jersey, U.S.	40.45 N.	74.12 W.	53
Newbiggen	England	55.11 N.	1.35 W.	14
Newborn	Ontario	44.34 N.	70.34 W.	51
Newbury	England	51.25 N.	1.20 W.	14
Newburyport	Massachusetts	42.46 N.	70.58 W.	53
Newcastle	Ireland	52.27 N.	9.3 W.	17
Newcastle	Natal	27.41 S.	29.45 E.	46
Newcastle	New Brunswick	47.1 N.	65.36 W.	49
Newcastle	N. South Wales	32.55 S.	151.49 E.	60
Newcastle	New Zealand	44.43 S.	169.22 E.	61
Newcastle	New Zealand	37.50 S.	175.15 E.	61
Newcastle Emlyn	Wales	52.3 N.	4.28 W.	14
Newcastle-upon-Tyne	England	54.58 N.	1.37 W.	14
Newcastle-under-Lyme	England	53.2 N.	2.14 W.	14
Newent	England	51.56 N.	2.24 W.	14
Newfoundland, colony	North America	49.0 N.	56.0 W.	49
Newhaven	Connecticut	41.18 N.	72.57 W.	53
Newhaven	England	50.47 N.	0.2 E.	14
Newmarket	England	52.14 N.	0.24 E.	14
Newmarket	Ireland	52.13 N.	9.0 W.	17
Newport	Isle of Wight	51.35 N.	3.0 W.	14
Newport	Ireland	53.53 N.	9.32 W.	17
Newport	Kentucky, U.S.	39.1 N.	84.25 W.	53
Newport	England	50.42 N.	1.18 W.	14
Newport	Rhode I., U.S.	41.27 N.	71.19 W.	53
Newport	Wales	51.35 N.	3.0 W.	14
Newport Pagnell	England	52.6 N.	0.43 W.	14
Newry	Ireland	54.11 N.	6.20 W.	17
Newry Canal	Ireland	54.16 N.	6.22 W.	17
Newton	England	53.28 N.	2.37 W.	14
Newton Abbot	England	50.32 N.	3.36 W.	14
Newton Stewart	Scotland	54.57 N.	4.30 W.	16
Newtown	Wales	52.31 N.	3.20 W.	14
Newtown Ards	Ireland	54.36 N.	5.41 W.	17
Newtown-Butler	Ireland	54.11 N.	7.22 W.	17
Newtown Hamilton	Ireland	54.12 N.	6.35 W.	17
Newtown Limavady	Ireland	55.3 N.	6.57 W.	17
Newtown Mt. Kennedy	Ireland	53.6 N.	6.6 W.	17
Newtown-Stewart	Ireland	54.43 N.	7.23 W.	17
Ngami Lake	Matabeleland	20.30 S.	22.30 E.	45
Ngan-king	China	30.32 N.	117.5 E.	42
Ngan-whi, prov.	China	32.0 N.	117.0 E.	42
Niagara Falls	New York, U.S.	43.7 N.	79.5 W.	53
Niam-Niam, tribe	Central Africa	5.0 S.	28.0 E.	45
Nias Island	Sumatra	1.0 N.	97.30 E.	57

		Lat.	Long.	Map
Nicaragua, rep.	*Central America*	13.0 N.	85.0 W.	55
Nicaragua, Lake	*Nicaragua*	11.30 N.	85.20 W.	55
Nicastro	*Italy*	39.0 N.	16.22 E.	24
Nice	*France*	43.44 N.	7.14 E.	20
Nicholson, Port	*New Zealand*	41.20 S.	174.50 E.	61
Nickerie	*Dutch Guiana*	5.51 N.	56.50 W.	56
Nicksics	*Montenegro*	42.48 N.	18.58 E.	25
Nicobar Islands	*Bay of Bengal*	8.0 N.	93.0 E.	41
Nicolet and co.	*Quebec*	46.14 N.	72.33 W.	51
Nicosia	*Cyprus*	35.12 N.	33.10 E.	31
Nicoya, Gulf of	*Costa Rica*	9.40 N.	84.45 W.	55
Nidda River	*Germany*	50.22 N.	8.51 E.	21
Niedere Tauern	*Austria*	47.20 N.	14.0 E.	22
Niemen River	*Russia, &c.*	55.0 N.	21.50 E.	29
Nieshin	*Russia*	51.8 N.	31.57 E.	29
Nieuweveld Bergen	*Cape Colony*	32.10 S.	21.45 E.	46
Nièvre, dep.	*France*	47.10 N.	3.30 E.	20
Niger, Mouths of River	*West Africa*	5.0 N.	6.0 E.	43
Ni-igata	*Japan*	37.50 N.	139.0 E.	42
Nijmegen	*Holland*	51.51 N.	5.33 E.	18
Nijni Novgorod	*Russia*	56.0 N.	44.0 E.	29
Nijni Tagilsk	*Russia*	57.59 N.	60.19 E.	29
Nikaria Island	*Turkey*	37.35 N.	26.10 E.	25
Nikko	*Japan*	36.38 N.	139.30 E.	42
Nikolaiev	*Russia*	47.7 N.	32.0 E.	29
Nikolaievsk	*Siberia*	53.15 N.	140.22 E.	30
Nikolaistad	*Russia*	63.10 N.	21.45 E.	29
Nikopoli	*Bulgaria*	43.42 N.	24.53 E.	25
Nikolsburg	*Austria*	48.49 N.	16.38 E.	22
Nile River	*Egypt*	27.0 N.	31.0 E.	44
Nile, Delta of the	*Egypt*	31.30 N.	30.20 E.	44
Niles	*Michigan, U.S.*	41.53 N.	86.14 W.	53
Nilgiri Hills	*Madras*	11.12 N.	76.18 E.	40
Nilly, Lough	*Ireland*	54.15 N.	7.50 W.	17
Nimach	*Central India*	24.27 N.	74.49 E.	39
Nimes	*France*	43.51 N.	4.21 E.	20
Ninety Miles Beach	*New Zealand*	44.0 S.	171.45 E.	61
Nineveh, ruins	*Asiatic Turkey*	36.24 N.	43.15 E.	31
Ning-po	*China*	29.42 N.	121.21 E.	42
Ning-que	*China*	30.43 N.	118.51 E.	42
Ninguta	*Manchuria*	44.27 N.	129.40 E.	42
Niobrara	*Nebraska, U.S*	42.44 N.	98.0 W.	53
Niort	*France*	46.19 N.	0.27 W.	20
Nios Island	*Greece*	36.42 N.	25.20 E.	25
Nipigon, Lake	*Ontario*	50.0 N.	87.30 W.	51
Nipisiguit Bay	*New Brunswick*	47.45 N.	65.35 W.	49
Nipissing and co.	*Ontario*	46.15 N.	79.45 W.	51
Nipissing Lake	*Ontario*	46.16 N.	80.0 W.	51
Nirmal	*Haidarabad*	19.5 N.	78.24 E.	40
Nish	*Servia*	43.27 N.	21.59 E.	25
Nishapur	*Persia*	36.8 N.	58.40 E.	32
Nith River	*Scotland*	54.59 N.	3.33 W.	16
Niu-chwang	*China*	41.0 N.	122.30 E.	42
Nivernais, old prov.	*France*	47.8 N.	3.30 E.	20
Nizam's Dominions	*India*	18.0 N.	78.0 E.	40
Nobber	*Ireland*	53.49 N.	6.46 W.	17
Nodaway River	*Missouri, U.S.*	40.20 N.	95.0 W.	53
Nogal	*East Africa*	10.0 N.	49.0 E.	43
Nogat River	*Germany*	54.5 N.	19.7 E.	21
Nogent-sur-Seine	*France*	48.29 N.	3.30 E.	20
Noire, Mont	*France*	43.30 N.	2.10 E.	20
Noirmoutier I.	*France*	47.0 N.	2.15 W.	20
Nolinsk	*Russia*	57.30 N.	49.57 E.	29
Nonni River	*Manchuria*	48.0 N.	124.30 E.	42
Nootka Sound	*Vancouver I.*	49.35 N.	126.35 W.	48
Nord, dep.	*France*	50.20 N.	3.20 E.	20
Nord Fjord	*Norway*	61.58 N.	6.0 E.	28
Norderney I.	*Germany*	53.43 N.	7.11 E.	21
Nordhausen	*Germany*	51.30 N.	10.48 E.	21
Nordkyn, Cape	*Norway*	71.0 N.	27.50 E.	28
Nördlingen	*Germany*	48.51 N.	10.29 E.	21
Nore River	*Ireland*	52.55 N.	7.45 W.	17
Norfolk	*Virginia, U.S.*	36.50 N.	76.23 W.	53
Norfolk, co.	*England*	52.42 N.	1.0 E.	14
Norfolk, co.	*Ontario*	42.50 N.	80.30 W.	51
Norfolk Island	*Pacific Ocean*	29.1 S.	167.56 E.	58
Norham	*England*	55.43 N.	2.9 W.	14
Noric Alps	*Austria-Hungary*	47.7 N.	13.20 E.	23
Norman River	*Queensland*	17.40 S.	141.30 E.	59
Normandy, old prov.	*France*	49.0 N.	0.0	20
Normanton	*Queensland*	17.38 S.	141.25 E.	59
Norran River	*Queensland*	29.0 S.	148.0 E.	59
Norrköping	*Sweden*	58.35 N.	16.10 E.	28
Norrland, prov.	*Sweden*	63.58 N.	16.0 E.	28
North Berwick	*Scotland*	56.3 N.	2.43 W.	16
North Berwick Law	*Scotland*	56.3 N.	2.42 W.	16
North Cape	*Iceland*	66.30 N.	22.30 W.	11
North Cape	*New Zealand*	34.27 S.	173.6 E.	61
North Cape	*Norway*	71.10 N.	25.46 E.	28
North, Cape	*Nova Scotia*	47.4 N.	64.1 W.	49
North Cape	*Prince Edward I.*	47.4 N.	64.1 W.	49
North Carolina, state	*United States*	35.45 N.	80.0 W.	53
North Channel	*Ireland*	55.16 N.	6.0 W.	17
North Cornwall I.	*North America*	76.40 N.	95.0 W.	47
North Devon I.	*North America*	75.0 N.	86.0 W.	47
North Downs	*England*	51.17 N.	0.0	14
North Foreland	*England*	51.23 N.	1.27 E.	14
North Island	*New Zealand*	38.0 S.	176.0 E.	61
North Islands	*Japan*	28.0 N.	129.0 E.	42
North Lincoln	*Arctic America*	76.45 N.	82.0 W.	47
North Sea	*England*	54.0 N.	1.0 E.	14
North Shields	*England*	55.0 N.	1.26 W.	14
North Somerset	*Brit. N. America*	73.30 N.	93.30 W.	48
North Sound	*Ireland*	53.10 N.	9.40 W.	17
North Uist I.	*Scotland*	57.36 N.	7.20 W.	16
North Walsham	*England*	52.19 N.	1.23 E.	14
North West Cape	*West Australia*	21.50 S.	114.0 E.	59
North West Provinces	*India*	27.0 N.	80.0 E.	38
North West Territory	*Canada*	60.0 N.	110.0 W.	52
Northallerton	*England*	54.21 N.	1.26 W.	14
Northampton and co.	*England*	52.15 N.	0.54 W.	14
Northern Territory of S. Australia		17.0 S.	134.0 E.	59
Northumberland	*England*	55.30 N.	2.0 W.	14
Northumberland	*New Brunswick*	47.8 N.	66.0 W.	49
Northumberland	*Ontario*	44.10 N.	78.0 W.	49
Northumberland Islands	*Queensland*	21.23 S.	150.0 E.	59
Northumberland Strait	*New Brunswick*	46.15 N.	64.0 W.	49
Northwich	*England*	53.16 N.	2.31 W.	14
Norton Sound	*Alaska*	64.0 N.	162.0 W.	47
Norway, country	*Europe*	62.0 N.	10.0 E.	28
Norwich	*England*	52.38 N.	1.15 E.	14
Noss Head	*Scotland*	58.28 N.	3.4 W.	16
Nossi Bé	*Madagascar*	13.0 S.	48.0 E.	43
Noto, Cape	*Japan*	37.35 N.	137.32 E.	42
Notre Dame Bay	*Newfoundland*	49.45 N.	55.25 W.	49
Nottawasaga B.	*Ontario*	44.40 N.	80.30 W.	51
Nottingham & co.	*England*	52.57 N.	1.8 W.	14
Noumea	*New Caledonia*	22.17 S.	166.27 E.	58
Nova Scotia	*Canada*	45.0 N.	64.0 W.	49
Nova Zembla	*Russia*	71.0 N.	55.0 E.	29
Novara	*Italy*	45.32 N.	8.35 E.	24
Novgorod	*Russia*	58.36 N.	31.17 E.	29
Novi	*Bosnia*	45.4 N.	16.25 E.	22
Novi	*Italy*	44.45 N.	8.46 E.	24
Novibazar	*Turkey*	43.4 N.	20.35 E.	25
Novo Cherkask	*Russia*	47.27 N.	40.12 E.	29
Novo Redondo	*West Africa*	10.8 S.	13.45 E.	43
Novorossiskaia	*Russia*	44.43 N.	37.46 E.	29
Nowgong	*Assam*	26.16 N.	92.48 E.	38
Noyon	*France*	49.33 N.	2.56 E.	20
Nubia, country	*North Africa*	19.0 N.	30.0 E.	44
Nubian Desert	*North Africa*	21.0 N.	34.0 E.	43
Nueces River	*Texas, U.S.*	28.10 N.	97.54 W.	53
Nukha	*Russia*	41.10 N.	47.10 E.	29
Nullarbor Plain	*West Australia*	30.30 S.	129.0 E.	59
Nun, Cape	*Morocco*	29.40 N.	11.0 W.	43
Nu-na-tak River	*Alaska*	68.30 N.	157.0 W.	47
Nuneaton	*England*	52.32 N.	1.28 W.	14
Nuoro	*Italy*	40.19 N.	9.21 E.	24
Nupe	*Upper Guinea*	9.20 N.	5.0 E.	43
Nüremberg	*Germany*	49.27 N.	11.5 E.	21
Nürnberg	*Germany*	49.27 N.	11.5 E.	21
Nuyt's Arch.	*South Australia*	32.40 S.	132.40 E.	59
Nyangwe	*Congo State*	4.5 S.	26.25 E.	45
Nyassa, Lake	*East Africa*	13.0 S.	35.0 E.	45
Nyiregyhaza	*Hungary*	47.58 N.	21.40 E.	22
Nykjöbing	*Denmark*	54.46 N.	11.52 E.	19
Nyköping	*Sweden*	58.45 N.	17.1 E.	28
Oahu Island	*Sandwich Is.*	21.18 N.	157.51 W.	58
Oaichtagani L.	*Quebec*	50.5 N.	71.0 W.	51
Oajaca	*Mexico*	17.5 N.	96.30 W.	54
Oakham	*England*	52.42 N.	0.44 W.	14
Oakland	*California, U.S.*	37.50 N.	122.15 W.	53
Oakville	*Texas, U.S.*	28.23 N.	98.0 W.	53
Oamaru	*New Zealand*	45.6 S.	171.1 E.	61
Oatlands	*Tasmania*	42.28 S.	147.22 E.	61
Oban	*Scotland*	56.24 N.	5.27 W.	16
Obdorsk	*Russia*	66.30 N.	67.20 E.	29
Ober Ammergau	*Germany*	47.35 N.	11.4 E.	21
Oberland	*Switzerland*	46.30 N.	7.42 E.	23
Obi River	*Siberia*	62.0 N.	67.0 E.	30
Obi, Gulf of	*Siberia*	70.0 N.	74.0 E.	30
Obidos	*Brazil*	2.7 S.	56.15 W.	56
Obock	*Gulf of Aden*	12.0 N.	43.30 E.	43
Obra River	*Germany*	52.25 N.	15.50 E.	21
Obshchy Sirt	*Russia*	52.0 N.	51.0 E.	29
Obvinsk	*Russia*	58.22 N.	55.1 E.	29
Ocaña	*Spain*	39.56 N.	3.29 W.	26
Ochil Hills	*Scotland*	56.15 N.	3.40 W.	16
Ochrida and L.	*Turkey*	41.11 N.	20.43 E.	25
Ocmulgee River	*Georgia, U.S.*	31.56 N.	83.16 W.	53
Oconee River	*Georgia, U.S.*	33.20 N.	83.7 W.	53
Oconto River	*Wisconsin, U.S.*	45.10 N.	88.28 W.	53
Odde	*Norway*	60.8 N.	6.35 E.	28
Odenburg	*Hungary*	47.41 N.	16.36 E.	22
Odense	*Denmark*	55.23 N.	10.22 E.	19
Odenwald	*Germany*	49.40 N.	8.48 E.	21
Oder River	*Austria*	49.40 N.	18.0 E.	22
Oder River	*Germany*	53.0 N.	14.22 E.	21
Odessa	*Russia*	46.28 N.	30.43 E.	29
Oeiras	*Brazil*	7.5 S.	41.2 W.	56
Oels	*Germany*	51.12 N.	17.21 E.	21
Oeta, Mount	*Greece*	38.48 N.	22.14 E.	25
Oetzthaler Alps	*Austria*	46.47 N.	10.50 E.	22
Ofanto River	*Italy*	41.15 N.	16.0 E.	24
Ofen (Buda)	*Hungary*	47.30 N.	19.2 E.	22
Offenbach	*Germany*	50.7 N.	8.45 E.	21
Offenburg	*Germany*	48.27 N.	7.56 E.	21
Ofoten Fjord	*Norway*	68.30 N.	16.20 E.	28
Ogallala	*Nebraska, U.S.*	41.9 N.	101.30 W.	53
Ogden	*Utah, U.S.*	41.25 N.	111.50 W.	53
Ogdensburg	*New York, U.S.*	44.39 N.	75.30 W.	53
Ogeechee River	*Georgia, U.S.*	32.30 N.	81.26 W.	53
Oglio River	*Italy*	45.5 N.	10.10 E.	24
Ognon River	*France*	47.20 N.	6.0 E.	20
Ogowe River	*French Congo*	4.0 N.	10.0 E.	45
Ogulin	*Hungary*	45.15 N.	15.13 E.	22
Ohio River	*Kentucky, U.S.*	37.16 N.	88.20 W.	53
Ohio, state	*United States*	41.0 N.	82.0 W.	53
Oil City	*Pennsylvania*	41.27 N.	79.48 W.	53
Oise, dep.	*France*	49.20 N.	2.25 E.	20
Oise River	*France*	49.54 N.	3.50 E.	20
Oitosz Pass	*Hungary*	46.8 N.	26.22 E.	22
Oka River	*Russia*	55.57 N.	42.45 E.	29
Okato	*New Zealand*	39.12 S.	173.53 E.	61
Okeechobee L.	*Florida, U.S.*	26.50 N.	81.0 W.	53
Okehampton	*England*	50.45 N.	3.59 W.	14
Oketinokee Swamp	*Georgia, U.S.*	30.58 N.	81.0 W.	53
Okhansk	*Russia*	57.45 N.	55.1 E.	29
Okhotsk Sea	*Russia in Asia*	50.0 N.	147.0 E.	30
Oki Islands	*Japan*	36.16 N.	133.10 E.	42
Oklahoma	*Indian Territory*	35.30 N.	97.30 W.	53
Öland Island	*Sweden*	56.40 N.	16.40 E.	28
Olathe	*Kansas, U.S.*	38.52 N.	94.43 W.	53
Old Calabar R.	*West Africa*	5.30 N.	10.0 E.	43
Old Head of Kinsale	*Ireland*	51.37 N.	8.32 W.	17
Oldbury	*England*	51.38 N.	2.34 W.	14
Oldcastle	*Ireland*	53.46 N.	7.10 W.	17
Oldenburg	*Germany*	53.8 N.	8.12 E.	21
Oldenburg	*Germany*	54.17 N.	10.52 E.	21
Oldenburg, duchy	*Germany*	53.5 N.	8.10 E.	21
Oldham	*England*	53.32 N.	2.8 W.	14
Oléron, I. de	*France*	45.57 N.	1.15 W.	20
Olifant River	*South Africa*	31.36 S.	18.13 E.	46
Olifant River	*Transvaal*	24.0 S.	31.50 E.	46
Olinda Entrance	*Torres Strait*	11.10 S.	144.0 E.	59
Olivença	*Brazil*	4.7 S.	69.23 W.	56
Olivenza	*Spain*	38.43 N.	6.56 W.	26
Olmütz	*Austria*	49.36 N.	17.16 E.	22
Olona River	*Italy*	45.32 N.	9.0 E.	24
Olonetz	*Russia*	60.58 N.	33.5 E.	29
Oloron	*France*	43.12 N.	0.35 W.	20
Olot	*Spain*	42.9 N.	2.29 E.	26
Olten	*Switzerland*	47.21 N.	7.54 E.	23
Olympia	*Greece*	37.38 N.	21.39 E.	25
Olympia	*Washington, U.S.*	47.3 N.	122.48 W.	53
Olympo	*Bolivia*	21.0 S.	57.30 W.	56
Olympus, Mount	*Turkey*	40.4 N.	22.20 E.	25
Olympus, Mount	*Washington, U.S.*	47.43 N.	123.12 W.	53
Omagh	*Ireland*	54.36 N.	7.19 W.	17
Omaha City	*Nebraska, U.S.*	41.23 N.	96.1 W.	53
Oman, state	*Arabia*	23.0 N.	37.0 E.	30
Ombay Island	*East Indies*	8.15 S.	124.42 E.	57
Ombrone River	*Italy*	42.40 N.	11.0 E.	24
Omsk	*Siberia*	54.58 N.	73.24 E.	30
Onega	*Russia*	63.53 N.	38.4 E.	29
Onega Bay	*Russia*	64.0 N.	37.20 E.	29
Onega, Lake	*Russia*	61.45 N.	35.30 E.	29
Onega River	*Russia*	63.30 N.	39.0 E.	29
Onehunga	*New Zealand*	36.56 S.	174.48 E.	61
Oneida, Lake	*New York, U.S.*	43.12 N.	76.0 W.	53
Oneiseh	*Arabia*	25.59 N.	43.10 E.	30
Ongole	*Madras*	15.30 N.	80.5 E.	40
Onslow Bay	*N. Carolina, U.S.*	34.20 N.	76.18 W.	53
Ontario, co.	*Ontario*	44.10 N.	79.10 W.	51
Ontario, Lake	*Canada and U.S.*	43.40 N.	78.0 W.	53
Ontario, prov.	*Canada*	46.0 N.	80.0 W.	51
Ontonagon	*Michigan, U.S.*	46.52 N.	89.14 W.	53
Ookiep	*Cape Colony*	29.34 S.	17.53 E.	46
Opelousas	*Louisiana, U.S.*	30.30 N.	92.2 W.	53
Open Bay	*New Zealand*	38.20 S.	179.24 E.	61
Ophir, Mount	*Malacca*	2.30 N.	102.40 E.	41
Oporto	*Portugal*	41.7 N.	8.33 W.	26
Oppeln	*Germany*	50.40 N.	17.54 E.	21
Oran	*Algeria*	35.44 N.	0.41 W.	43
Oran	*Argentine Rep.*	22.59 S.	63.46 W.	56
Orange	*Florida, U.S.*	29.26 N.	82.14 W.	53
Orange	*France*	44.7 N.	4.49 E.	20
Orange	*N. South Wales*	33.15 S.	149.10 E.	60
Orange, Cape	*Brazil*	4.27 N.	51.27 W.	56
Orange River Colony	*South Africa*	29.0 S.	27.0 E.	46
Orange River	*South Africa*	30.0 S.	25.0 E.	46
Oranmore	*Ireland*	53.16 N.	8.55 W.	17
Orbetello	*Italy*	42.27 N.	11.13 E.	24
Orchilla Island	*Venezuela*	11.45 N.	66.10 W.	56
Orchy River	*Scotland*	56.23 N.	4.49 W.	16
Ord of Caithness	*Scotland*	58.10 N.	3.35 W.	16
Ord River	*West Australia*	13.0 S.	128.30 E.	59

		Lat	Long.	Map
Ore River	*Scotland*	56.8 N.	3.17 W.	16
Örebro	*Sweden*	59.16 N.	15.12 E.	28
Oregon City	*Oregon, U.S.*	45.21 N.	122.55 W.	53
Oregon, state	*United States*	44.0 N.	120.0 W.	53
Orel	*Russia*	52.55 N.	36.7 E.	29
Orenburg	*Russia*	51.47 N.	55.12 E.	29
Orense	*Spain*	42.20 N.	7.40 W.	26
Oreti River	*New Zealand*	46.0 S.	168.16 E.	61
Orfania, Gulf of	*Turkey*	40.46 N.	24.0 E.	25
Orford, Cape	*Oregon, U.S.*	42.40 N.	124.30 W.	53
Orfordness	*England*	52.5 N.	1.35 E.	14
Organ Mts	*Brazil*	22.23 S.	42.46 W.	56
Orignal, L'	*Ontario*	45.32 N.	74.50 W.	51
Orihuela	*Spain*	38.5 N.	0.57 W.	26
Orinoco, Delta of the	*Venezuela*	9.30 N.	61.40 W.	56
Orinoco River	*Venezuela*	7.48 N.	66.0 W.	56
Orissa	*Bengal*	20.0 N.	86.0 E.	38
Oristano	*Italy*	39.54 N.	8.36 E.	24
Oristano, G. of	*Italy*	39.53 N.	8.30 E.	24
Orizaba, Peak of	*Mexico*	19.2 N.	97.15 W.	54
Orkney Islands	*Scotland*	59.0 N.	3.0 W.	16
Orléanais, old prov.	*France*	48.0 N.	2.0 E.	20
Orleans	*France*	47.54 N.	1.55 E.	20
Orleans, L. of	*Quebec*	47.0 N.	71.0 W.	51
Ormes Head, Gt.	*Wales*	53.20 N.	3.51 W.	14
Ormskirk	*England*	53.34 N.	2.53 W.	14
Ormuz Island	*Persia*	27.5 N.	56.27 E.	32
Ormuz, Strait of	*Arabia, &c.*	26.30 N.	56.30 E.	32
Orne, dep.	*France*	48.40 N.	0.0	20
Orne River	*France*	48.50 N.	0.15 W.	20
Oronsay Island	*Scotland*	56.2 N.	6.15 W.	16
Orontes River	*Asiatic Turkey*	35.0 N.	36.50 E.	31
Oroya	*Peru*	11.12 S.	75.2 W.	56
Orsk	*Russia*	51.10 N.	59.0 E.	29
Orsova, New	*Roumania*	44.41 N.	22.28 E.	25
Orsova, Old	*Hungary*	44.44 N.	22.18 E.	22
Orta, Lago d'	*Italy*	45.50 N.	8.23 E.	24
Ortegal, Cape	*Spain*	43.45 N.	7.53 W.	26
Ortelsburg	*Germany*	53.34 N.	21.0 E.	21
Orthez	*France*	43.31 N.	0.47 W.	20
Ortler, Mount	*Austria*	46.30 N.	10.34 E.	22
Oruba Island	*Venezuela*	12.30 N.	70.0 W.	56
Oruro	*Bolivia*	17.55 S.	67.24 W.	56
Orvieto	*Italy*	42.43 N.	12.6 E.	24
Orwell River	*England*	52.0 N.	1.12 E.	14
Osaka	*Japan*	34.40 N.	135.32 E.	42
Osborne	*Isle of Wight*	50.45 N.	1.15 W.	14
Oscarshamn	*Sweden*	57.14 N.	16.24 E.	28
Ösel (I.)	*Russia*	58.20 N.	22.30 E.	29
Osimo	*Italy*	43.30 N.	13.29 E.	24
Osnabrück	*Germany*	52.17 N.	8.3 E.	21
Osorno	*Chile*	40.35 S.	73.12 W.	56
Ossa, Mount	*Greece*	39.45 N.	22.40 E.	25
Oste River	*Germany*	53.24 N.	9.12 E.	21
Ostende	*Belgium*	51.14 N.	2.56 E.	18
Osterdalen	*Norway*	61.2 N.	11.0 E.	28
Ostrau	*Austria*	48.59 N.	17.23 E.	22
Ostrovo	*Turkey*	40.48 N.	21.54 E.	25
Ostrowo	*Germany*	51.48 N.	17.48 E.	21
Ostuni	*Italy*	40.46 N.	17.34 E.	24
Osuna	*Spain*	37.16 N.	5.7 W.	26
Oswego	*New York, U.S.*	42.8 N.	76.19 W.	53
Oswestry	*England*	52.52 N.	3.4 W.	14
Otago and Harb.	*New Zealand*	45.15 S.	169.0 E.	61
Otaheite (Tahiti)	*Society Islands*	17.39 S.	149.30 W.	58
Otahuhu	*New Zealand*	36.56 S.	174.55 E.	61
Otaki	*New Zealand*	40.40 S.	175.6 E.	61
Othrys Mts.	*Greece*	39.0 N.	22.30 E.	25
Otira Gorge	*New Zealand*	42.54 S.	171.35 E.	61
Otley	*England*	53.54 N.	1.42 W.	14
Otranto	*Italy*	40.8 N.	18.30 E.	24
Otranto, Str. of	*Italy*	40.0 N.	19.0 E.	24
Ottawa	*Illinois, U.S.*	41.21 N.	88.45 W.	53
Ottawa	*Kansas, U.S.*	38.33 N.	95.17 W.	53
Ottawa	*Ontario*	45.20 N.	75.43 W.	51
Ottawa, co	*Quebec*	46.0 N.	75.15 W.	51
Ottawa River	*Ontario*	46.15 N.	78.20 W.	51
Ottensen	*Germany*	53.36 N.	9.54 E.	21
Otterburn	*England*	55.15 N.	2.10 W.	14
Otway, Cape	*Victoria*	38.53 S.	143.37 E.	60
Oudenarde	*Belgium*	50.51 N.	3.36 E.	18
Oudh, prov.	*India*	26.0 N.	82.0 E.	38
Oudtshoorn	*Cape Colony*	33.37 S.	22.14 E.	46
Ouessant (Ushant) Island	*France*	48.28 N.	5.5 W.	20
Oughter, Lough	*Ireland*	54.0 N.	7.27 W.	17
Oughterard	*Ireland*	53.27 N.	9.20 W.	17
Oundle	*England*	52.29 N.	0.28 W.	14
Our River	*Germany*	50.6 N.	6.6 E.	21
Ourique	*Portugal*	37.40 N.	8.6 W.	26
Ouro Preto	*Brazil*	20.18 S.	43.18 W.	56
Ouse River	*England*	53.43 N.	1.0 W.	14
Ouse River	*England*	52.40 N.	0.21 E.	14
Ouse River	*England*	51.0 N.	0.0	14
Outardes, R. aux	*Quebec*	49.13 N.	68.34 W.	51
Ovaherero	*SW. Africa*	20.30 S.	15.0 E.	46
Ovalle	*Chile*	30.33 S.	72.15 W.	56
Ovampo Land	*SW. Africa*	19.50 S.	15.0 E.	46
Ovar	*Portugal*	40.51 N.	8.38 W.	26
Ovens River	*Victoria*	36.25 S.	146.30 E.	60
Over Fiakee I.	*Holland*	51.44 N.	4.10 E.	18
Overton	*England*	51.14 N.	1.16 W.	14
Oviedo	*Spain*	43.22 N.	5.57 W.	26
Ovoca, Vale of	*Ireland*	52.50 N.	6.12 W.	17
Owel, Lake	*Ireland*	53.34 N.	7.22 W.	17
Owen Sound	*Ontario*	44.40 N.	81.0 W.	51
Owen Stanley Ra.	*New Guinea*	9.12 S.	147.35 E.	57
Owenkillew R.	*Ireland*	54.44 N.	7.20 W.	17
Owenmore River	*Ireland*	54.8 N.	9.46 W.	17
Owyhee River	*Oregon, U.S.*	42.30 N.	117.40 W.	53
Ox Mountains	*Ireland*	54.7 N.	8.55 W.	17
Oxford	*New Zealand*	43.22 S.	172.14 E.	61
Oxford and co.	*England*	51.46 N.	1.16 W.	14
Oxford, co.	*Ontario*	43.10 N.	81.0 W.	51
Oyapoc River	*Brazil*	4.25 N.	51.35 W.	56
Oykel River	*Scotland*	57.58 N.	4.32 W.	16
Oyster Bay	*Tasmania*	42.10 S.	148.10 E.	61
Oystermouth	*Wales*	51.35 N.	4.0 W.	14
Oysterville	*Washington, U.S.*	46.15 N.	124.40 W.	53
Ozark Mountains	*Missouri, U.S.*	37.0 N.	91.30 W.	53
Paarl	*South Africa*	33.39 S.	18.54 E.	46
Pabbay Island	*Scotland*	57.48 N.	7.11 W.	16
Pabna	*Bengal*	24.0 N.	89.17 E.	38
Pacasmayu	*Peru*	7.10 S.	79.45 W.	56
Pach Padra	*Rajputana*	26.0 N.	71.0 E.	37
Pachora	*Bombay*	20.38 N.	75.18 E.	39
Pachuca	*Mexico*	20.5 N.	98.50 W.	54
Pacific Ocean		10.0 N.	180.0 E.	58
Padang	*Sumatra*	0.59 S.	100.18 E.	57
Paderborn	*Germany*	51.43 N.	8.45 E.	21
Padre Island	*Texas, U.S.*	27.0 N.	97.15 W.	53
Padstow	*England*	50.33 N.	4.56 W.	12
Padua	*Italy*	45.23 N.	11.53 E.	24
Paducah	*Kentucky, U.S.*	37.7 N.	88.41 W.	53
Paestum	*Italy*	40.24 N.	15.1 E.	24
Pagan	*Upper Burma*	21.10 N.	95.0 E.	41
Pago Island	*Austria*	44.30 N.	14.58 E.	22
Pahang	*Malay Peninsula*	3.35 N.	103.17 E.	41
Pahaua River	*New Zealand*	41.24 S.	175.40 E.	61
Paimbœuf	*France*	47.17 N.	2.2 W.	20
Painted Desert	*Arizona, U.S.*	36.30 N.	112.0 W.	53
Paisley	*Scotland*	55.51 N.	4.26 W.	16
Paithan	*Haidarabad*	19.28 N.	75.26 E.	40
Pajares	*Spain*	43.0 N.	5.39 W.	26
Pakhoi	*China*	21.32 N.	109.17 E.	42
Pak-nam	*Siam*	13.32 N.	100.35 E.	41
Palamau	*Bengal*	23.52 N.	83.57 E.	38
Palamkotta	*Madras*	8.42 N.	77.46 E.	40
Palapye	*Bechuanaland*	22.38 S.	27.20 E.	46
Palatinate	*Germany*	49.25 N.	7.55 E.	21
Palawan Island	*Philippine Is.*	10.0 N.	119.0 E.	57
Palembang	*Sumatra*	3.0 S.	104.39 E.	57
Palencia	*Spain*	42.26 N.	4.26 W.	26
Palermo	*Italy*	38.7 N.	13.22 E.	24
Palestine	*Asiatic Turkey*	32.0 N.	35.0 E.	33
Palestine	*Texas, U.S.*	31.46 N.	95.37 W.	53
Palestrina	*Italy*	41.47 N.	12.54 E.	24
Palghat Gap	*Madras*	10.45 N.	76.43 E.	40
Palghur	*Bombay*	19.45 N.	72.48 E.	39
Pali	*Rajputana*	25.46 N.	73.25 E.	37
Palk Strait	*Madras*	10.5 N.	80.0 E.	40
Palliser Bay	*New Zealand*	41.25 S.	175.5 E.	61
Palliser, Cape	*New Zealand*	41.35 S.	175.15 E.	61
Palma	*Brazil*	12.40 S.	47.50 W.	56
Palma	*Spain*	39.35 N.	2.43 E.	26
Palma Island	*Canary Islands*	28.42 N.	17.52 W.	43
Palmas, Cape	*West Africa*	4.22 N.	7.44 W.	43
Palmas, Gulf of	*Italy*	39.0 N.	8.30 E.	24
Palmerston	*New Zealand*	40.21 S.	175.38 E.	61
Palmerston	*New Zealand*	45.30 S.	171.0 E.	61
Palmerston	*N. Territory, S. Australia*	12.28 S.	130.51 E.	59
Palmerville	*Queensland*	16.0 S.	144.0 E.	59
Palmi	*Italy*	38.22 N.	15.51 E.	24
Palos	*Spain*	37.11 N.	6.50 W.	26
Palos, Cape de	*Spain*	37.37 N.	0.36 W.	26
Palpaigari	*Bengal*	26.34 N.	85.50 E.	38
Palti, Lake	*Tibet*	29.30 N.	90.10 E.	42
Pambam	*Madras*	9.17 N.	79.15 E.	40
Pamiers	*France*	43.6 N.	1.36 E.	20
Pamir Plateau	*Central Asia*	39.0 N.	73.0 E.	30
Pamlico Sound	*N. Carolina, U.S.*	35.13 N.	76.0 W.	53
Pampas, The	*Argentine Rep.*	36.30 S.	61.0 W.	56
Pamplona	*Colombia*	7.13 N.	72.59 W.	56
Pamplona	*Spain*	42.50 N.	1.12 W.	26
Panama	*Colombia*	8.59 N.	79.32 W.	56
Panama, Gulf of	*Colombia*	8.0 N.	79.20 W.	56
Panama, Isthmus of	*Colombia*	9.10 N.	79.0 W.	56
Panaria Island	*Italy*	38.39 N.	15.3 E.	24
Panaro River	*Italy*	44.52 N.	11.18 E.	24
Pancsova	*Hungary*	44.57 N.	20.40 E.	22
Pandharpur	*Bombay*	17.39 N.	75.21 E.	39
Pangani	*East Africa*	5.17 S.	38.52 E.	45
Panipat	*Punjab*	29.23 N.	77.1 E.	37
Pantellaria I.	*Italy*	36.48 N.	12.0 E.	24
Paola	*Kansas, U.S.*	38.35 N.	94.54 W.	53
Papa	*Hungary*	47.20 N.	17.28 E.	22
Papa, Monte	*Italy*	40.5 N.	15.54 E.	24
Papa Stour	*Scotland*	60.20 N.	1.42 W.	16
Papa Westra	*Scotland*	59.21 N.	2.23 W.	16
Paparoa Range	*New Zealand*	42.0 S.	171.40 E.	61
Papeete	*Society Islands*	17.32 S.	149.34 W.	58
Paposo	*Chile*	25.1 S.	70.33 W.	56
Paps of Jura	*Scotland*	55.53 N.	6.1 W.	16
Paps, The	*Ireland*	52.1 N.	9.18 W.	17
Papua, Gulf of	*New Guinea*	9.0 S.	145.0 E.	57
Para	*Brazil*	1.28 S.	48.24 W.	56
Para, Rio	*Brazil*	1.0 S.	48.20 W.	56
Paracatu	*Brazil*	17.8 S.	47.3 W.	56
Paragua River	*Venezuela*	5.30 N.	63.30 W.	56
Paraguana Penin.	*Venezuela*	12.0 N.	70.0 W.	56
Paraguay, Rep.	*South America*	25.0 S.	56.0 W.	56
Paraguay River	*Brazil*	15.0 S.	57.0 W.	56
Parahyba	*Brazil*	6.58 S.	34.59 W.	56
Parahyba, prov.	*Brazil*	7.0 S.	37.0 W.	56
Parahyba, Rio	*Brazil*	21.40 S.	40.50 W.	56
Paramaribo	*Dutch Guiana*	6.44 N.	54.59 W.	56
Parana	*Argentine Rep.*	31.45 S.	60.38 W.	56
Parana, prov.	*Brazil*	25.0 S.	53.0 W.	56
Parana River	*Brazil*	20.0 S.	50.0 W.	56
Paranagua	*Brazil*	25.33 S.	48.24 W.	56
Paranahyba	*Brazil*	2.58 S.	41.38 W.	56
Paranahyba R.	*Brazil*	7.0 S.	44.0 W.	56
Paranapanema R.	*Brazil*	22.35 S.	52.0 W.	56
Parantij	*Bombay*	23.26 N.	72.54 E.	39
Parbaini	*Haidarabad*	19.20 N.	76.53 E.	40
Parchim	*Germany*	53.26 N.	11.41 E.	21
Pardo River	*Brazil*	29.58 S.	53.0 W.	56
Pardubitz	*Austria*	50.3 N.	15.6 E.	22
Parenzo	*Austria*	45.14 N.	13.37 E.	22
Paria, Gulf of	*Venezuela*	10.20 N.	67.30 W.	56
Parima River	*Brazil*	3.40 N.	63.30 W.	56
Parina, Cape	*Peru*	4.45 S.	81.25 W.	56
Paris	*France*	48.50 N.	2.20 E.	20
Paris	*Ontario*	43.11 N.	80.29 W.	51
Parkersburg	*W. Virginia, U.S.*	39.15 N.	81.30 W.	53
Parlakot	*Cent. Provinces*	19.47 N.	80.43 E.	38
Parma	*Italy*	44.48 N.	10.19 E.	24
Parnagua	*Brazil*	9.0 S.	44.10 W.	56
Parnassus, Mt.	*Greece*	38.31 N.	28.37 E.	25
Paros Island	*Greece*	37.2 N.	25.11 E.	25
Parramatta	*N. South Wales*	33.49 S.	151.1 E.	60
Parret River	*England*	51.5 N.	2.55 W.	14
Parru River	*Queensland*	29.0 S.	143.50 E.	59
Parry Islands	*Arctic America*	75.0 N.	93.0 W.	62
Parry Sound	*Ontario*	45.20 N.	80.15 W.	51
Parsonstown	*Ireland*	53.7 N.	7.54 W.	17
Partabgarh	*Rajputana*	24.22 N.	74.52 E.	37
Partinico	*Italy*	38.2 N.	13.7 E.	24
Partry Mts.	*Ireland*	53.40 N.	9.30 W.	17
Paru River	*Brazil*	0.0	54.0 W.	56
Pas de Calais, dep.	*France*	50.30 N.	2.30 E.	20
Pascagoula R.	*Mississippi, U.S.*	30.40 N.	88.37 W.	53
Pasco	*Peru*	10.38 S.	75.47 W.	56
Pasewalk	*Germany*	53.30 N.	13.59 E.	21
Passamaquoddy Bay	*New Brunswick*	45.5 N.	67.0 W.	49
Passarge River	*Germany*	54.8 N.	20.0 E.	21
Passau	*Germany*	48.34 N.	13.28 E.	21
Passero, Cape	*Italy*	36.42 N.	15.8 E.	24
Pastassa River	*Ecuador*	4.0 S.	76.45 W.	56
Pasto	*Colombia*	1.16 N.	77.20 W.	56
Patagonia	*Argentine Rep.*	44.30 S.	70.0 W.	56
Patan	*Bombay*	22.4 N.	71.26 E.	39
Pataz	*Peru*	7.32 S.	77.38 W.	56
Patea	*New Zealand*	39.43 S.	174.27 E.	61
Pateley Bridge	*England*	54.5 N.	1.45 W.	14
Paterson	*New York, U.S.*	40.56 N.	74.7 W.	53
Paterson Inlet	*New Zealand*	46.56 S.	168.0 E.	61
Patia River	*Colombia*	2.0 N.	78.28 W.	56
Patiala	*Punjab*	30.20 N.	76.25 E.	37
Patillos	*Chile*	20.45 S.	70.13 W.	56
Pathankot	*Punjab*	32.17 N.	75.42 E.	37
Patkoi Mts.	*Upper Burma*	26.0 N.	95.0 E.	41
Patna	*Bengal*	25.37 N.	85.12 E.	38
Patos, Lagoa dos	*Brazil*	31.0 S.	51.15 W.	56
Patras	*Greece*	38.14 N.	21.44 E.	25
Patras, Gulf of	*Greece*	38.15 N.	21.37 E.	25
Patri	*Bombay*	23.11 N.	71.50 E.	39
Patrington	*England*	53.41 N.	0.1 W.	14
Patta Island	*East Africa*	2.17 S.	40.51 E.	43
Pau	*France*	43.18 N.	0.20 W.	20
Pauillac	*France*	45.13 N.	0.43 W.	20
Paulo Affonso	*Brazil*	8.0 S.	39.0 W.	56
Paumotu Islands	*Pacific Ocean*	17.0 S.	140.0 W.	58
Pausa	*Peru*	15.6 S.	72.58 W.	56
Pavia	*Italy*	45.11 N.	9.9 E.	24
Pavlograd	*Russia*	48.31 N.	35.53 E.	29
Pavlovsk	*Russia*	52.42 N.	47.8 E.	29
Pawtucket	*Rhode Island*	41.50 N.	71.22 W.	53
Payerne	*Switzerland*	46.48 N.	6.56 E.	23
Paysandu	*Uruguay*	32.27 S.	58.6 W.	56
Payta	*Peru*	5.0 S.	81.7 W.	56
Peace River	*Athabasca*	59.0 N.	115.0 W.	48
Peace River	*S. Carolina, U.S.*	33.20 N.	79.20 W.	53
Peak, The, mt.	*England*	53.23 N.	1.53 W.	14
Peake, The	*South Australia*	27.55 S.	135.50 E.	59
Pearl Island	*Colombia*	8.30 N.	79.0 W.	56
Pearl River	*Mississippi, U.S.*	30.46 N.	89.44 W.	53
Pe-chi-li, Gulf of	*China*	38.30 N.	119.0 E.	42
Pe-chi-li, prov.	*China*	38.30 N.	115.0 E.	42

		Lat.	Long.	Map
Pe-chi-li, Str. of	China	38.0 N.	121.0 E.	42
Pechora River	Russia	65.0 N.	57.0 E.	29
Pecos River	Texas, U.S.	31.20 N.	102.50 W.	53
Pedee, Little, R.	N. Carolina, U.S.	33.50 N.	79.10 W.	53
Pedernales	Ecuador	0.12 N.	79.56 W.	56
Pedras	Brazil	9.20 S.	35.40 W.	56
Pedro Affonso	Brazil	8.0 S.	48.30 W.	56
Pedro Bank	Caribbean Sea	17.0 N.	78.20 W.	55
Pedrotallagalla, Mount	Ceylon	7.5 N.	80.38 E.	40
Peebles and co.	Scotland	55.38 N.	3.13 W.	16
Peel	Isle of Man	54.13 N.	4.42 W.	14
Peel	West Australia	32.28 S.	115.48 E.	59
Peel, co.	Ontario	43.48 N.	80.0 W.	51
Peel Fell	England	55.17 N.	2.34 W.	14
Peel River	N. South Wales	30.58 S.	150.46 E.	60
Peene River	Germany	53.58 N.	13.20 E.	21
Pegasus Bay	New Zealand	43.20 S.	172.42 E.	61
Pegasus, Port	New Zealand	47.15 S.	167.44 E.	61
Pegu	Lower Burma	17.20 N.	96.30 E.	41
Pegu Yoma (Mts.)	Upper Burma	20.0 N.	96.0 E.	41
Pei-ho (River)	China	38.58 N.	117.42 E.	42
Peipus, Lake	Russia	58.35 N.	27.30 E.	29
Pekin	Illinois, U.S.	40.43 N.	89.34 W.	53
Peking	China	39.59 N.	116.29 E.	42
Pelee Island	Ontario	41.46 N.	82.45 W.	51
Pelew Islands	Pacific Ocean	7.0 N.	134.13 E.	58
Pelion, Mount	Greece	39.26 N.	23.3 E.	25
Pelly River	N. W. Territory	62.0 N.	132.0 W.	52
Peloponnesus	Greece	37.28 N.	22.10 E.	25
Pelorus Sound	New Zealand	41.0 S.	174.2 E.	61
Pelotas	Brazil	31.38 S.	52.24 W.	56
Pelvoux, Mount	France	44.53 N.	6.24 E.	20
Pemba Island	East Africa	5.0 S.	39.40 E.	45
Pembina	N. Dakota, U.S.	48.59 N.	97.5 W.	53
Pembridge	England	52.13 N.	2.54 W.	14
Pembroke	Ontario	45.46 N.	77.4 W.	51
Pembroke and co.	Wales	51.40 N.	4.54 W.	14
Pembroke, co.	Tasmania	42.30 S.	147.35 E.	61
Pembroke Peak	New Zealand	44.33 S.	167.56 E.	61
Peña Golosa	Spain	40.18 N.	0.25 W.	26
Peña Javlambre	Spain	40.5 N.	0.55 W.	26
Peñalara	Spain	40.53 N.	3.55 W.	26
Penang Island	Malay Arch.	5.25 N.	100.14 E.	41
Peñas, C. de	Spain	43.42 N.	5.48 W.	26
Peñas de Europa	Spain	43.9 N.	4.45 W.	26
Penas, Gulf of	Chile	47.25 S.	74.30 W.	56
Penedo	Brazil	10.2 S.	36.34 W.	56
Peniche	Portugal	39.21 N.	9.24 W.	26
Penicuik	Scotland	55.50 N.	3.14 W.	16
Peñiscola	Spain	40.24 N.	0.25 E.	26
Penistone	England	53.31 N.	1.38 W.	14
Penjdeh	Asiatic Russia	35.58 N.	62.45 E.	31
Penkridge	England	52.44 N.	2.7 W.	14
Penmarch, Pointe de	France	47.50 N.	4.25 W.	20
Penner River	Madras	14.35 N.	80.8 E.	40
Penner River	Madras	12.10 N.	78.30 E.	40
Pennine Chain, mountains	England	54.15 N.	2.25 W.	14
Pennsylvania, state	United States	41.0 N.	77.30 W.	53
Penobscot River	Maine, U.S.	45.10 N.	68.40 W.	53
Penrith	England	54.41 N.	2.45 W.	14
Penryn	England	50.10 N.	5.7 W.	14
Pensacola	Florida, U.S.	30.27 N.	87.23 W.	53
Pensacola Bay	Florida, U.S.	30.20 N.	87.13 W.	53
Pentland Firth	Scotland	58.42 N.	3.0 W.	16
Pentland Hills	Scotland	55.50 N.	3.20 W.	16
Pentland Skerries	Scotland	58.41 N.	2.55 W.	16
Pen-y-ghent (Mt.)	England	54.10 N.	2.15 W.	16
Penza	Russia	53.10 N.	45.3 E.	29
Penzance	England	50.7 N.	5.33 W.	14
Peoria	Illinois, U.S.	40.41 N.	89.36 W.	53
Peradeniya	Ceylon	7.20 N.	80.35 E.	40
Perak	Malay Penin.	4.45 N.	101.6 E.	41
Percé	Quebec	48.33 N.	64.15 W.	51
Perdido River	Alabama, U.S.	30.43 N.	87.30 W.	53
Perdu, Mont	Spain, &c.	42.40 N.	0.0	26
Perekop	Russia	46.8 N.	33.40 E.	29
Perekop, Gulf of	Russia	45.50 N.	32.40 E.	29
Peribonea River	Quebec	49.5 N.	71.40 W.	51
Périgueux	France	45.11 N.	0.44 E.	20
Perim Island	Red Sea	12.38 N.	43.20 E.	43
Perm	Russia	58.1 N.	56.32 E.	29
Pernambuco	Brazil	8.0 S.	35.53 W.	56
Pernambuco, prov.	Brazil	9.0 S.	39.0 W.	56
Pernau	Russia	58.22 N.	24.34 E.	29
Péronne	France	49.55 N.	2.56 E.	20
Perpendicular Pt.	New Zealand	42.8 S.	171.17 E.	61
Perpignan	France	42.43 N.	2.53 E.	20
Pershore	England	52.7 N.	2.5 W.	14
Persia, country	Asia	32.0 N.	55.0 E.	30
Persian Gulf	Persia	27.0 N.	51.0 E.	32
Perth	Ontario	44.54 N.	76.27 W.	51
Perth	Tasmania	41.33 S.	147.12 E.	61
Perth	West Australia	31.57 S.	115.52 E.	59
Perth and co.	Scotland	56.24 N.	3.27 W.	16
Perth, co.	Ontario	43.25 N.	81.15 W.	51
Peru, Republic	South America	10.0 S.	75.0 W.	56
Perugia	Italy	43.7 N.	12.23 E.	24
Pesaro	Italy	43.55 N.	12.53 E.	24
Pescadores Str.	China	24.0 N.	119.40 E.	42
Pescara River	Italy	42.20 N.	14.0 E.	24
Peschiera	Italy	45.26 N.	10.42 E.	24
Peshawar	Punjab	34.1 N.	71.36 E.	37
Pesth	Hungary	47.29 N.	19.5 E.	22
Peterborough	England	52.35 N.	0.16 W.	14
Peterborough and co.	Ontario	44.17 N.	78.24 W.	51
Peterhead	Scotland	57.30 N.	1.46 W.	16
Petermann Land	Arctic Ocean	83.0 N.	65.0 E.	62
Petersburg	Virginia, U.S.	37.10 N.	77.22 W.	53
Petersfield	England	51.0 N.	0.57 W.	14
Peterwardein	Hungary	45.17 N.	19.51 E.	22
Petitcodiac R.	New Brunswick	45.58 N.	64.40 W.	49
Petra	Arabia	30.20 N.	35.18 E.	30
Petrolia	Ontario	42.52 N.	82.6 W.	51
Petropavlovsk	Kamchatka	53.0 N.	159.0 E.	30
Petropavlovsk	Russia	60.0 N.	60.0 E.	29
Petrosavodsk	Russia	61.45 N.	34.28 E.	29
Petroso, Monte	Italy	41.48 N.	13.43 E.	24
Petrovsk	Russia	42.59 N.	47.36 E.	29
Petrovsk	Russia	52.17 N.	45.16 E.	29
Pe-tsing-ling (Mts.)	China	34.0 N.	107.30 E.	42
Petterill River	England	54.47 N.	2.50 W.	14
Petune	New Zealand	39.25 S.	176.52 E.	61
Petworth	England	50.59 N.	0.37 W.	14
Pevensey	England	50.49 N.	0.22 E.	14
Pewsey	England	51.20 N.	1.45 W.	14
Pfalz (Palatinate)	Germany	49.25 N.	7.55 E.	21
Pfeffers	Switzerland	46.59 N.	9.30 E.	23
Pforzheim	Germany	48.52 N.	8.41 E.	21
Phersala	Greece	39.17 N.	22.27 E.	25
Philadelphia	Pennsylvania	39.57 N.	75.10 W.	53
Philip, Mount	West Australia	18.20 S.	126.0 E.	59
Philippeville	Algeria	36.52 N.	6.53 E.	43
Philippine Is.	East Indies	12.0 N.	122.0 E.	57
Philippopolis	E. Roumelia	42.3 N.	24.53 E.	25
Philipstown	Ireland	53.18 N.	7.22 W.	17
Phocæa	Turkey in Asia	38.40 N.	26.43 E.	31
Phœnix	Arizona, U.S.	33.20 N.	112.0 W.	53
Phœnix Islands	Pacific Ocean	3.11 S.	170.40 W.	58
Phulmari	Haidarabad	20.16 N.	75.34 E.	40
Piacenza	Italy	45.3 N.	9.40 E.	24
Piako River	New Zealand	37.30 S.	175.30 E.	61
Pianosa Island	Italy	42.35 N.	10.3 E.	24
Piauhy, prov.	Brazil	7.30 S.	43.0 W.	56
Piauhy River	Brazil	8.45 S.	42.21 W.	56
Piave River	Italy	45.50 N.	12.0 E.	24
Pic du Midi	France	42.58 N.	0.10 E.	20
Pic Nethou	France	42.36 N.	0.40 E.	20
Picardy, old prov.	France	49.50 N.	3.0 E.	20
Pickensville	S. Carolina, U.S.	34.54 N.	82.30 W.	53
Pickering	England	54.15 N.	0.46 W.	14
Picton	N. South Wales	34.10 S.	150.44 E.	60
Picton	New Zealand	41.20 S.	174.8 E.	61
Picton	Ontario	44.0 N.	77.10 W.	51
Pictou and co.	Nova Scotia	45.42 N.	62.45 W.	49
Pictou Island	Nova Scotia	45.48 N.	62.35 W.	49
Piedmont, div.	Italy	45.0 N.	8.0 E.	24
Pieman River	Tasmania	41.40 S.	145.0 E.	61
Pierre	S. Dakota, U.S.	44.21 N.	100.15 W.	53
Pietermaritzburg	Natal	29.30 S.	30.20 E.	46
Pietrosu, Mount	Hungary	47.40 N.	24.40 E.	22
Pietrosul, Mount	Hungary	47.10 N.	25.8 E.	22
Pikes Peak	Colorado, U.S.	38.50 N.	105.14 W.	53
Pilar	Brazil	15.0 S.	49.59 W.	56
Pilat, Mount	France	45.19 N.	4.39 E.	20
Pilatus, Mount	Switzerland	46.58 N.	8.14 E.	23
Pilcomayo River	Bolivia	22.0 S.	61.10 W.	56
Pilibhit	N. W. Provinces	28.38 N.	79.51 E.	38
Pillau	Germany	54.40 N.	19.56 E.	21
Pilot Knob	Missouri, U.S.	37.40 N.	90.50 W.	53
Pilsen	Austria	49.45 N.	13.23 E.	22
Pindus Mts.	Greece	39.15 N.	21.46 E.	25
Pine Bluff	Arkansas, U.S.	34.13 N.	91.55 W.	53
Pine Creek	N. Territory, S. Australia	14.0 S.	132.0 E.	59
Pinega River	Russia	64.14 N.	43.0 E.	29
Pinerolo	Italy	44.53 N.	7.19 E.	24
Pinkie	Scotland	55.54 N.	2.58 W.	16
Pinos, Isla de	Cuba	21.40 N.	82.40 W.	55
Pinsk	Russia	52.10 N.	26.7 E.	29
Pinzgau	Austria	47.18 N.	12.18 E.	22
Piombino	Italy	42.55 N.	10.31 E.	24
Piotrkov	Russia	51.25 N.	19.45 E.	29
Piræus	Greece	37.56 N.	23.38 E.	25
Piranhas River	Brazil	5.30 S.	36.48 W.	56
Pirano	Austria	45.32 N.	13.34 E.	22
Pirot	Servia	43.10 N.	22.36 E.	25
Pisa	Italy	43.43 N.	10.23 E.	24
Pisagua	Chile	19.33 S.	70.10 W.	56
Pisco	Peru	13.45 S.	76.5 W.	56
Pishin	Brit. Baluchistan	30.27 N.	67.0 E.	32
Pisino	Austria	45.16 N.	13.56 E.	22
Pistoja	Italy	43.57 N.	10.55 E.	24
Pisuerga River	Spain	42.10 N.	4.20 W.	26
Pit Hole City	Pennsylvania	41.32 N.	79.38 W.	53
Pitcairn Island	Pacific Ocean	25.3 S.	130.8 W.	58
Pitea	Sweden	65.23 N.	21.28 E.	28
Pitea Elf (River)	Sweden	65.44 N.	20.50 E.	28
Piteshti	Roumania	44.52 N.	24.52 E.	25
Pithyusæ Islands	Spain	38.50 N.	1.30 E.	26
Pitlochry	Scotland	56.42 N.	3.44 W.	16
Pittsburgh	Pennsylvania	40.27 N.	80.1 W.	53
Piura	Peru	5.12 S.	80.52 W.	56
Placentia & dist.	Newfoundland	47.14 N.	54.4 W.	49
Placentia Bay	Newfoundland	47.15 N.	54.30 W.	49
Placerville	California, U.S.	38.41 N.	120.44 W.	53
Pladda Island	Scotland	55.25 N.	5.7 W.	16
Plana Island	Spain	38.11 N.	0.29 W.	26
Plaquemine	Louisiana, U.S.	30.16 N.	91.11 W.	53
Plasencia	Spain	40.5 N.	6.7 W.	26
Plassey	Bengal	23.38 N.	88.20 E.	38
Plata, Rio de la	Brazil	36.0 S.	55.0 W.	56
Platte River	Nebraska, U.S.	40.50 N.	99.40 W.	53
Platte River, N. Fork of	Nebraska, U.S.	41.53 N.	99.0 W.	53
Platte River, S. Fork of	Nebraska, U.S.	41.5 N.	102.30 W.	53
Platten Lake	Hungary	46.50 N.	17.40 E.	22
Plattsburgh	New York, U.S.	44.42 N.	73.27 W.	53
Plattsmouth	Nebraska, U.S.	41.0 N.	95.48 W.	53
Plauen	Germany	50.26 N.	12.7 E.	21
Plenty, Bay of	New Zealand	37.30 S.	177.0 E.	61
Pleschen	Germany	51.54 N.	17.49 E.	21
Plevna	Bulgaria	43.27 N.	24.35 E.	25
Plinlimmon, Mt.	Wales	52.28 N.	3.47 W.	14
Plock (Plotsk)	Russia	52.45 N.	19.40 E.	29
Ploermel	France	47.55 N.	2.23 W.	20
Plomb du Cantal	France	45.3 N.	2.45 E.	20
Plombières	France	47.24 N.	4.57 E.	20
Plotsk	Russia	52.45 N.	19.40 E.	29
Ployeshti	Roumania	44.56 N.	26.14 E.	25
Plymouth	England	50.22 N.	4.9 W.	14
Plymouth	Massachusetts	41.54 N.	70.53 W.	53
Plymouth	Montserrat I.	16.46 N.	62.20 W.	55
Plymouth Sound	England	50.21 N.	4.9 W.	14
Pnom-penh	Cambodia	11.40 N.	104.40 E.	41
Po, Mouths of the River	Italy	44.50 N.	12.31 E.	24
Po River	Italy	45.9 N.	8.10 E.	24
Pocklington	England	53.56 N.	0.47 W.	14
Podgoritza	Montenegro	42.27 N.	19.23 E.	25
Podolia	Russia	48.40 N.	28.0 E.	29
Point Levi	Quebec	46.48 N.	71.11 W.	61
Point-à-Pitre	Guadeloupe	16.17 N.	61.27 W.	55
Point-de-Galle	Ceylon	6.1 N.	80.12 E.	40
Poitiers	France	46.34 N.	0.22 E.	20
Poitou, old prov.	France	46.30 N.	0.30 W.	20
Pola	Austria	44.52 N.	13.50 E.	22
Poland, div.	Russia	52.0 N.	20.0 E.	29
Policastro & Gulf	Italy	40.3 N.	15.33 E.	24
Polino, Monte	Italy	39.53 N.	16.3 E.	24
Polotsk	Russia	55.29 N.	28.47 E.	29
Poltava	Russia	49.33 N.	34.38 E.	29
Polynesia, div.	Oceania	12.0 S.	170.0 W.	58
Pomabamba	Bolivia	20.30 S.	63.30 W.	56
Pombal	Portugal	39.56 N.	8.36 W.	26
Pomerania, prov.	Germany	53.90 N.	15.0 E.	21
Pomeranian Bay	Germany	54.10 N.	14.15 E.	21
Pomeroy	Ohio, U.S.	39.6 N.	82.3 W.	53
Pomona	Scotland	59.0 N.	3.10 W.	16
Pompeii	Italy	40.45 N.	14.29 E.	24
Pondicherri	Madras	11.56 N.	79.53 E.	40
Pondo Land	South Africa	31.25 S.	29.0 E.	46
Ponferrada	Spain	42.35 N.	6.43 W.	26
Pongau	Austria	47.24 N.	13.15 E.	22
Pontafel	Austria	46.30 N.	13.18 E.	22
Pont-à-Mousson	France	48.54 N.	6.2 E.	20
Pontarlier	France	46.54 N.	6.21 E.	20
Pontchartrain, L.	Louisiana, U.S.	30.10 N.	90.0 W.	53
Pontefract	England	53.42 N.	1.19 W.	14
Pontevedra	Spain	42.28 N.	8.35 W.	26
Pontiac, co.	Quebec	46.0 N.	76.50 W.	51
Pontianak	Borneo	0.3 S.	109.15 E.	58
Pontine Islands	Italy	40.55 N.	12.56 E.	24
Pontine Marshes	Italy	41.25 N.	13.5 E.	24
Pontivy	France	46.5 N.	2.59 W.	20
Pontoise	France	49.3 N.	2.6 E.	20
Pontremoli	Italy	44.23 N.	9.52 E.	24
Pontypool	England	51.42 N.	3.3 W.	14
Ponza Island	Italy	40.50 N.	12.57 E.	24
Poole	England	50.43 N.	1.58 W.	14
Poolewe	Scotland	57.46 N.	5.36 W.	16
Poona	Bombay	18.31 N.	73.55 E.	39
Popayan	Colombia	2.23 N.	76.35 W.	56
Popocatepetl, Mt.	Mexico	19.0 N.	98.40 W.	54
Popova Gora	Russia	55.26 N.	34.3 E.	29
Porbander	Bombay	21.37 N.	69.48 E.	39
Port Adelaide	South Australia	34.52 S.	138.35 E.	59
Port Alfred	Cape Colony	33.36 S.	26.54 E.	46
Port Arthur	China	38.48 N.	121.20 E.	42
Port Arthur	Ontario	48.30 N.	89.0 W.	51
Port Augusta	South Australia	32.35 S.	137.40 E.	59
Port Blair	Andaman Is.	11.41 N.	92.43 E.	41
Port Bowen	Queensland	22.30 S.	150.50 E.	59
Port Carlisle	England	54.56 N.	3.15 W.	14
Port Chalmers	New Zealand	45.47 S.	170.36 E.	61
Port Colborne	Ontario	42.54 N.	79.18 W.	51
Port Curtis	Queensland	23.58 S.	151.21 E.	59
Port Dalhousie	Ontario	43.13 N.	79.19 W.	51
Port Dalrymple	Tasmania	41.6 S.	146.46 E.	61

		Lat.	Long.	Map
Port Darwin	N. Territory, S. Australia	12.28 S.	130.51 E.	59
Port Davey	Tasmania	43.22 S.	146.0 E.	61
Port Denison	Queensland	20.3 S.	148.10 E.	59
Port Desire	Argentine Rep.	47.47 S.	65.48 W.	56
Port Dover	Ontario	42.47 N.	80.18 W.	51
Port Durnford	East Africa	1.0 S.	42.0 E.	45
Port Elizabeth	South Africa	33.57 S.	25.37 E.	46
Port Ellen	Scotland	55.40 N.	6.10 W.	16
Port Elliot	South Australia	35.35 S.	138.43 E.	59
Port Erin	Isle of Man	54.6 N.	4.12 W.	14
Port Essington	N. Territory, S. Australia	11.20 S.	132.10 E.	59
Port Frederick	Tasmania	41.12 S.	146.25 E.	61
Port Gibson	Mississippi, U.S.	39.53 N.	90.56 W.	53
Port Glasgow	Scotland	55.56 N.	4.41 W.	16
Port Hamilton	Corea	34.5 N.	127.12 E.	42
Port Hood	Nova Scotia	46.2 N.	61.33 W.	49
Port Hope	Ontario	43.58 N.	78.20 W.	51
Port Hunter	N. South Wales	32.55 S.	151.49 E.	60
Port Huron	Michigan, U.S.	42.59 N.	82.29 W.	53
Port Jackson	N. South Wales	33.52 S.	151.11 E.	60
Port Klek	Austria	42.59 N.	17.30 E.	22
Port Lazaref	Corea	39.14 N.	127.30 E.	42
Port Louis	Mauritius	20.18 S.	57.31 E.	10
Port Macquarie	N. South Wales	31.27 S.	152.52 E.	60
Port Madoc	Wales	52.56 N.	4.8 W.	14
Port Maria	Jamaica	18.25 N.	76.52 W.	55
Port Marzo	Colombia	7.0 N.	77.52 W.	56
Port Medway	Nova Scotia	44.19 N.	64.54 W.	49
Port Moody	British Columbia	49.18 N.	122.50 W.	52
Port Moresby	New Guinea	9.25 S.	147.8 E.	57
Port Mouton	Nova Scotia	43.55 N.	64.50 W.	49
Port Natal	Natal	29.50 S.	30.50 E.	46
Port Nelson	Hudson Bay	57.10 N.	92.30 W.	52
Port Nolloth	Cape Colony	29.15 S.	16.52 E.	46
Port of Spain	Trinidad	10.38 N.	61.26 W.	55
Port Patrick	Scotland	54.51 N.	5.6 W.	16
Port Philip	Victoria	38.10 S.	144.50 E.	60
Port Pirie	South Australia	33.10 S.	138.1 E.	59
Port Roper	N. Territory, S. Australia	15.0 S.	136.0 E.	59
Port Rowan	Ontario	42.40 N.	80.30 W.	51
Port Royal	Jamaica	17.56 N.	76.51 W.	55
Port Said	Egypt	31.15 N.	32.18 E.	44
Port San Julian	Argentine Rep.	49.15 S.	67.33 W.	56
Port Santa Cruz	Argentine Rep.	50.10 S.	68.15 W.	56
Port Stanley	Ontario	42.41 N.	81.18 W.	51
Port Townsend	Washington, U.S.	48.8 N.	122.43 W.	53
Port Vendres	France	42.33 N.	3.7 E.	20
Port Victor	South Australia	35.33 S.	138.40 E.	59
Portadown	Ireland	54.26 N.	6.27 W.	17
Portage	Wisconsin, U.S.	43.31 N.	89.22 W.	53
Portage du Fort	Quebec	45.49 N.	76.33 W.	51
Portalegre	Portugal	39.14 N.	7.26 W.	26
Portarlington	Ireland	53.9 N.	7.11 W.	17
Port-au-Prince	Haiti	18.30 N.	72.18 W.	55
Porth Nigel	Wales	52.48 N.	4.35 W.	14
Porthcawl	Wales	51.28 N.	3.42 W.	14
Portishead	England	51.28 N.	2.47 W.	14
Portland	Maine, U.S.	43.40 N.	70.20 W.	53
Portland	Oregon, U.S.	45.31 N.	122.31 W.	53
Portland	Victoria	38.21 S.	141.32 E.	60
Portland, Bill of	England	50.31 N.	2.27 W.	14
Portland Island	England	50.32 N.	2.27 W.	14
Portland Island	New Zealand	39.15 S.	177.56 E.	61
Portlaw	Ireland	52.17 N.	7.18 W.	17
Portneuf and co.	Quebec	46.43 N.	71.52 W.	51
Portneuf River	Quebec	49.0 N.	70.0 W.	51
Porto Alegre	Brazil	30.1 S.	50.4 W.	56
Porto d'Anzio	Italy	41.25 N.	12.37 E.	24
Porto Ferrajo	Italy	42.48 N.	10.18 E.	24
Porto Imperial	Brazil	10.0 S.	48.40 W.	56
Porto Maurizio	Italy	43.53 N.	8.1 E.	24
Porto Montt	Chile	41.30 S.	72.58 W.	56
Porto Palo	Italy	36.40 N.	15.6 E.	24
Porto Rico I.	West Indies	18.15 N.	66.25 W.	55
Porto Seguro	Brazil	16.22 S.	38.58 W.	56
Porto Vecchio	Corsica	41.35 N.	9.16 E.	24
Portobello	Scotland	55.57 N.	3.7 W.	16
Portree	Scotland	57.25 N.	6.12 W.	16
Portrush	Ireland	55.13 N.	6.40 W.	17
Portsmouth	England	50.48 N.	1.5 W.	14
Portsmouth	New Hampshire	43.2 N.	70.49 W.	53
Portsmouth	Ohio, U.S.	38.41 N.	82.53 W.	53
Portsmouth	Virginia, U.S.	36.46 N.	76.26 W.	53
Portsoy	Scotland	57.41 N.	2.42 W.	16
Portugal, country	Europe	40.0 N.	8.0 W.	11
Portugalete	Spain	43.21 N.	3.4 W.	26
Portumna	Ireland	53.6 N.	8.13 W.	17
Posen	Germany	52.24 N.	16.51 E.	21
Posen, prov.	Germany	52.30 N.	17.0 E.	21
Potchefstroom	Transvaal	26.30 S.	27.40 E.	46
Potenza	Italy	40.39 N.	15.48 E.	24
Poti	Russia	42.6 N.	41.41 E.	29
Potomac River	Maryland, U.S.	38.10 N.	77.10 W.	53
Potosi	Bolivia	19.38 S.	65.25 W.	56
Potsdam	Germany	52.24 N.	13.3 E.	21
Potteries, dist.	England	53.3 N.	2.12 W.	14
Pottsville	Pennsylvania	40.41 N.	76.17 W.	53
Poty River	Brazil	5.20 S.	41.0 W.	56
Poughkeepsie	New York, U.S.	41.38 N.	73.58 W.	53
Poulton	England	53.51 N.	2.59 W.	14
Poverty Bay	New Zealand	38.36 S.	178.2 E.	61
Povoa	Portugal	41.24 N.	8.38 W.	26
Powder River	Montana, U.S.	45.40 N.	105.17 W.	53
Po-yang-hu (L.)	China	29.0 N.	116.0 E.	42
Pozega	Hungary	45.19 N.	17.40 E.	22
Prague	Austria	50.5 N.	14.26 E.	22
Prairie	Quebec	45.35 N.	73.30 W.	51
Prata	Brazil	19.40 S.	49.0 W.	56
Pratabpur	Bengal	23.45 N.	83.15 E.	38
Prato	Italy	43.53 N.	11.5 E.	24
Prawle Point	England	50.12 N.	3.43 W.	14
Prebühel	Austria	47.30 N.	15.0 E.	22
Pregel River	Germany	54.40 N.	21.0 E.	21
Preparis Island	Bay of Bengal	14.50 N.	93.25 E.	41
Prescot	England	53.26 N.	2.47 W.	14
Prescott	Arizona, U.S.	34.45 N.	112.13 W.	53
Prescott	Ontario	44.43 N.	77.37 W.	51
Prescott, co.	Ontario	45.28 N.	74.50 W.	51
Preseley Top, hill	Wales	51.57 N.	4.45 W.	14
Preservation Inlet	New Zealand	46.10 S.	166.30 E.	61
Presidio del Norte	Mexico	29.32 N.	104.30 W.	54
Pressburg	Hungary	48.10 N.	17.6 E.	22
Presteigne	Wales	52.16 N.	3.0 W.	14
Preston	England	53.46 N.	2.42 W.	14
Prestonpans	Scotland	55.57 N.	2.59 W.	16
Pretoria	Transvaal	25.53 S.	29.6 E.	46
Pribylov Islands	Behring Sea	58.0 N.	170.0 W.	47
Priego	Spain	37.28 N.	4.14 W.	26
Primrose Springs	South Australia	28.10 S.	136.17 E.	59
Prince Albert	Saskatchewan	53.30 N.	105.30 W.	52
Prince Albert Ld.	Brit. N. America	72.0 N.	115.0 W.	48
Prince Albert Sd.	Brit. N. America	70.25 N.	116.0 W.	48
Prince Edward	Ontario	44.0 N.	77.20 W.	51
Prince Edward I.	Canada	46.25 N.	63.30 W.	49
Prince Frederik Henry Island	New Guinea	8.0 S.	139.0 E.	57
Prince of Wales I.	Brit. Columbia	56.0 N.	132.30 W.	48
Prince of Wales I.	Queensland	10.40 S.	142.14 E.	59
Prince of Wales Land	Brit. N. America	73.30 N.	100.0 W.	48
Prince of Wales Strait	Brit. N. America	73.25 N.	115.0 W.	48
Princes, co.	Prince Edward I.	46.30 N.	64.0 W.	49
Princes Island	West Africa	2.0 N.	7.30 E.	43
Princess Charlotte Bay	Queensland	14.20 S.	144.0 E.	59
Princetown	Prince Edward I.	46.33 N.	63.45 W.	49
Pripet River	Russia	51.30 N.	29.40 E.	29
Prishtina	Turkey	42.30 N.	21.18 E.	25
Prisrend	Turkey	42.8 N.	21.0 E.	25
Privas	France	44.44 N.	4.37 E.	20
Procida Island	Italy	40.56 N.	14.2 E.	24
Prome	Lower Burma	18.43 N.	95.15 E.	41
Promise, Plains of	Queensland	17.57 S.	140.0 E.	59
Prossnitz	Austria	49.29 N.	17.7 E.	22
Provence	France	43.50 N.	6.0 E.	20
Providence	Rhode Island	41.47 N.	71.27 W.	53
Providence, Cape	New Zealand	46.0 S.	166.30 E.	61
Province Wellesley	Malay Penin.	5.20 N.	100.30 E.	41
Provins	France	48.33 N.	3.17 E.	20
Provo City	Utah, U.S.	40.10 N.	111.49 W.	53
Prussia, East	Germany	54.0 N.	21.0 E.	21
Prussia, West	Germany	53.40 N.	18.20 E.	21
Pruth River	Austria	48.30 N.	24.30 E.	22
Przemysl	Austria	49.47 N.	22.47 E.	22
Psiloriti, Mount	Crete	35.13 N.	24.47 E.	25
Pskov	Russia	57.51 N.	28.26 E.	29
Pudukattai	Madras	10.23 N.	78.52 E.	40
Pueblo	Colorado, U.S.	38.18 N.	104.40 W.	53
Puerto Cabello	Venezuela	10.23 N.	67.52 W.	56
Puerto Principe	Cuba	21.23 N.	77.56 W.	55
Puerto Rico I.	West Indies	18.15 N.	66.25 W.	55
Puerto Santa Maria	Spain	36.37 N.	6.20 W.	26
Puget Sound	Washington, U.S.	47.40 N.	122.40 W.	53
Pulo de Lobo	Portugal	37.46 N.	7.35 W.	26
Puna Island	Ecuador	2.45 S.	80.10 W.	56
Punakha	Bhutan	27.35 N.	89.42 E.	38
Punganur	Madras	13.22 N.	78.36 E.	40
Punjab, prov.	India	30.0 N.	74.0 E.	37
Puno	Peru	15.55 S.	70.55 W.	56
Punta Arenas	Chile	53.8 S.	70.56 W.	56
Purace Volcano	Colombia	2.24 N.	76.24 W.	56
Purbeck, I. of	England	50.39 N.	2.8 W.	14
Puri	Bengal	19.48 N.	85.31 E.	38
Purniah	Bengal	25.46 N.	87.30 E.	38
Purulia	Bengal	23.19 N.	86.24 E.	38
Purus River	Brazil	9.0 S.	71.0 W.	56
Pusa	Bengal	26.10 N.	85.43 E.	38
Puster Thal	Austria	46.44 N.	12.10 E.	22
Pustosersk	Russia	67.30 N.	52.30 E.	29
Putbus	Germany	54.23 N.	13.27 E.	21
Putumayo River	Colombia	1.0 S.	74.0 W.	56
Puy de Dôme	France	45.46 N.	2.56 E.	20
Puy de Dôme, dep.	France	45.45 N.	3.10 E.	20
Puy de Meymac	France	45.33 N.	2.9 E.	20
Pwllheli	Wales	52.53 N.	4.26 W.	14
Pyinmana	Upper Burma	19.58 N.	96.24 E.	41
Pyle	Wales	51.32 N.	3.43 W.	14
Pylos	Greece	36.54 N.	21.43 E.	25
Pyrénées Mts.	France	42.40 N.	0.0	20
Pyrenees Mts.	Victoria	37.17 S.	143.20 E.	60
Pyrénées-Orientales, dep.	France	42.35 N.	2.30 E.	20
Pyrgos	Greece	37.40 N.	21.26 E.	25
Pyrmont	Germany	5.0 N.	9.12 E.	21
Qu'Appelle R.	Assiniboia	50.32 N.	103.0 W.	52
Quarnero, G. of	Hungary	45.0 N.	14.14 E.	22
Quarnerolo, G. of	Austria	44.30 N.	14.45 E.	22
Quatre Bras	Belgium	50.34 N.	4.27 E.	18
Quebec	Quebec	46.48 N.	71.13 W.	51
Quebec, co.	Quebec	46.10 N.	71.30 W.	51
Quebec, prov.	Canada	48.0 N.	74.0 W.	51
Quedlinburg	Germany	51.47 N.	11.7 E.	21
Queen Adelaide I.	Chile	52.20 S.	74.30 W.	56
Queen Charlotte Islands	Brit. Columbia	53.50 N.	132.10 W.	52
Queen Charlotte Sound	Brit. Columbia	51.0 N.	128.0 W.	52
Queen Charlotte Sound	New Zealand	41.14 S.	174.12 E.	61
Queenborough	England	51.25 N.	0.44 E.	14
Queen's Co.	Ireland	52.58 N.	7.25 W.	17
Queen's Co.	New Brunswick	46.0 N.	66.0 W.	49
Queen's Co.	Nova Scotia	44.15 N.	65.0 W.	49
Queen's Channel	N. Territory, S. Australia	14.28 S.	129.25 E.	59
Queensberry Hill	Scotland	55.16 N.	3.35 W.	16
Queensferry, N.	Scotland	56.1 N.	3.23 W.	16
Queensferry, S.	Scotland	55.59 N.	3.23 W.	16
Queensland, state	Australia	22.0 S.	145.0 E.	59
Queenstown	Cape Colony	31.53 S.	26.52 E.	46
Queenstown	Ireland	51.51 N.	8.17 W.	17
Queenstown	New Zealand	45.2 S.	168.39 E.	61
Quelpart Island	Corea	33.20 N.	126.30 E.	42
Queretaro	Mexico	20.36 N.	100.10 W.	54
Quetta	Brit. Baluchistan	30.10 N.	67.0 E.	32
Quezaltenango	Guatemala	14.51 N.	91.35 W.	54
Quiberon	France	47.30 N.	3.7 W.	20
Quilimane	SE. Africa	17.50 S.	36.44 E.	46
Quiloa	East Africa	9.0 S.	39.29 E.	46
Quilon	South India	8.53 N.	76.37 E.	40
Quimper	France	48.0 N.	4.4 W.	20
Quincy	Illinois, U.S.	39.51 N.	91.20 W.	53
Quito	Ecuador	0.13 N.	78.23 W.	56
Quoich, Loch	Scotland	57.4 N.	5.18 W.	16
Raab	Hungary	47.41 N.	17.40 E.	22
Raab River	Hungary	47.25 N.	17.5 E.	22
Raasay Island	Scotland	57.25 N.	6.3 W.	16
Raasay Sound	Scotland	57.27 N.	6.7 W.	16
Rabat	Morocco	34.0 N.	6.20 E.	43
Rabba	West Africa	9.19 N.	5.0 E.	43
Rabkob	Bengal	22.28 N.	83.15 E.	38
Racconigi	Italy	44.47 N.	7.39 E.	24
Race, Cape	Newfoundland	46.40 N.	53.5 W.	49
Racine	Wisconsin, U.S.	42.48 N.	87.48 W.	53
Radack Chain	Marshall Is.	10.0 N.	170.0 E.	58
Radautz	Austria	47.50 N.	25.54 E.	22
Radhanpur	Bombay	23.49 N.	71.39 E.	39
Radnor, co.	Wales	52.15 N.	3.20 W.	14
Radnor, New	Wales	52.14 N.	3.10 W.	14
Radom	Russia	51.23 N.	21.13 E.	29
Ragatz	Switzerland	47.1 N.	9.30 E.	23
Ragusa	Austria	42.37 N.	18.7 E.	22
Ragusa	Italy	36.56 N.	14.45 E.	24
Raheng	Siam	17.0 N.	99.20 E.	41
Rahova	Bulgaria	43.44 N.	23.58 E.	25
Rai Bareli	Oudh	26.14 N.	81.16 E.	38
Raichur	Haidarabad	16.12 N.	77.24 E.	40
Raigarh	Cent. Provinces	21.54 N.	83.25 E.	38
Rainier, Mount	Washington, U.S.	46.50 N.	121.34 W.	53
Rainy Lake	Ontario	48.30 N.	93.0 W.	51
Rainy River	Ontario	48.30 N.	94.30 W.	51
Raipur	Cent. Provinces	21.15 N.	81.41 E.	38
Rajkot	Bombay	22.18 N.	70.56 E.	39
Rajmahal	Bengal	25.3 N.	87.53 E.	38
Rajputana, circle	India	27.0 N.	74.0 E.	37
Rakaia and R.	New Zealand	43.57 S.	172.5 E.	61
Raleigh and Bay	N. Carolina, U.S.	35.48 N.	78.29 W.	53
Ralick Chain	Marshall Is.	8.0 N.	165.0 E.	58
Ramillies	Belgium	50.40 N.	4.55 E.	18
Ramnad	Madras	9.22 N.	78.52 E.	40
Ramor, Lough	Ireland	53.49 N.	7.5 W.	17
Rampur	Cent. Provinces	28.48 N.	79.5 E.	38
Rampur	N. W. Provinces	28.48 N.	79.5 E.	38
Ramri Island	Lower Burma	18.51 N.	93.28 E.	41
Ramsey	Isle of Man	54.19 N.	4.23 W.	14
Ramsey Island	Wales	51.52 N.	5.21 W.	14
Ramsgate	England	51.20 N.	1.25 E.	14
Ranchi	Bengal	23.22 N.	85.22 E.	38
Randers	Denmark	56.27 N.	10.0 E.	19
Rangamati	Bengal	26.7 N.	89.55 E.	38
Rangiora	New Zealand	43.20 S.	172.45 E.	61
Rangiriri	New Zealand	37.21 S.	175.12 E.	61
Rangitata River	New Zealand	44.0 S.	171.34 E.	61
Rangitiki River	New Zealand	40.0 S.	175.40 E.	61
Rangitoto, Mt.	New Zealand	38.30 N.	175.40 E.	61

		Lat.	Long.	Map
Rangoon	*Lower Burma*	16.46 N.	96.13 E.	41
Rangpur	*Bengal*	25.45 N.	89.17 E.	38
Raniganj	*Bengal*	23.36 N.	87.8 E.	38
Rankine River	*N. Territory, S. Australia*	20.0 S.	137.0 E.	59
Rann of Cutch	*Bombay*	24.0 N.	70.0 E.	39
Rannoch, Loch	*Scotland*	56.42 N.	4.18 W.	16
Rapid City	*S. Dakota, U.S.*	44.6 N.	103.10 W.	53
Rappahannock R.	*Virginia, U.S.*	37.50 N.	76.50 W.	53
Rapperschwyl	*Switzerland*	47.13 N.	8.48 E.	23
Rarotonga I.	*Cook Islands*	21.14 S.	159.45 W.	58
Ras Hafun	*East Africa*	10.26 N.	51.42 E.	43
Ras Mohammed	*Red Sea*	27.40 N.	34.20 E.	44
Ras-el-Hadd	*Oman, Arabia*	22.28 N.	59.48 E.	30
Rastatt	*Germany*	48.52 N.	8.12 E.	21
Ratanpur	*Cent. Provinces*	22.16 N.	82.11 E.	38
Rathdrum	*Ireland*	52.57 N.	6.13 W.	17
Rathkeale	*Ireland*	52.32 N.	8.56 W.	17
Rathlin Island	*Ireland*	55.18 N.	6.13 W.	17
Ratibor	*Germany*	50.6 N.	18.13 E.	21
Ratisbon	*Germany*	49.1 N.	12.6 E.	21
Ratlam	*Central India*	23.21 N.	75.7 E.	39
Ratnagiri	*Bombay*	16.59 N.	73.20 E.	39
Ravenglass	*England*	54.22 N.	3.24 W.	14
Ravenna	*Italy*	44.25 N.	12.12 E.	24
Ravi River	*Punjab*	32.0 N.	74.50 E.	37
Rawal Pindi	*Punjab*	33.36 N.	73.3 E.	37
Rawa-ruska	*Austria*	50.17 N.	23.40 E.	22
Rawdon	*Quebec*	46.3 N.	73.44 W.	51
Rawitsch	*Germany*	51.37 N.	16.50 E.	21
Rawson	*Argentine Rep.*	43.20 S.	64.20 W.	56
Ray, Cape	*Newfoundland*	47.37 N.	59.24 W.	49
Ré, I. de	*France*	46.11 N.	1.25 W.	20
Reading	*England*	51.27 N.	0.59 W.	14
Reading	*Pennsylvania*	40.20 N.	75.58 W.	53
Recherche Arch.	*West Australia*	34.30 S.	123.0 E.	59
Recife	*Brazil*	8.0 S.	35.53 W.	56
Red Bay	*Ireland*	55.4 N.	6.2 W.	17
Red Bluff	*California, U.S.*	40.10 N.	122.8 W.	53
Red Cloud	*Nebraska, U.S.*	40.2 N.	98.35 W.	53
Red Fork	*Indian Territory*	36.10 N.	96.15 W.	53
Red Indian Lake	*Newfoundland*	48.52 N.	56.40 W.	49
Red Lake	*Minnesota, U.S.*	48.0 N.	96.0 W.	53
Red River	*Louisiana, U.S.*	31.20 N.	92.30 W.	53
Red River, Little	*Arkansas, U.S.*	35.30 N.	92.13 W.	53
Red River of the North	*Minnesota, U.S.*	49.0 N.	97.0 W.	53
Red Sea	*Africa, &c.*	20.0 N.	39.0 E.	44
Redding	*California, U.S.*	40.35 N.	122.20 W.	53
Redditch	*England*	52.18 N.	1.56 W.	14
Rede River	*England*	55.18 N.	2.25 W.	14
Redon	*France*	47.39 N.	2.4 W.	20
Redruth	*England*	50.13 N.	5.13 W.	14
Redwing	*Minnesota, U.S.*	44.34 N.	92.31 W.	53
Ree, Lough	*Ireland*	53.40 N.	7.58 W.	17
Reef Point	*New Zealand*	34.31 S.	173.3 E.	61
Reeth	*England*	54.23 N.	1.57 W.	14
Regen River	*Germany*	49.3 N.	13.0 E.	21
Regensburg (Ratisbon)	*Germany*	49.1 N.	12.6 E.	21
Reggio	*Italy*	38.8 N.	15.39 E.	24
Reggio	*Italy*	44.42 N.	10.38 E.	24
Regina	*Assiniboia*	50.25 N.	104.38 W.	52
Regnitz River	*Germany*	49.40 N.	11.0 E.	21
Reichenberg	*Austria*	50.47 N.	15.3 E.	22
Reichenhall	*Germany*	47.42 N.	12.51 E.	21
Reigate	*England*	51.14 N.	0.12 W.	14
Reikjavik	*Iceland*	64.8 N.	21.59 W.	11
Reims	*France*	49.15 N.	4.2 E.	20
Rein Deer Lake	*N. W. Territory*	58.0 N.	102.0 W.	52
Reinga, Cape	*New Zealand*	34.27 S.	172.36 E.	61
Renaix	*Belgium*	50.45 N.	3.45 E.	18
Rendsburg	*Germany*	54.18 N.	9.40 E.	21
Renfrew and co.	*Ontario*	45.29 N.	76.46 W.	51
Renfrew and co.	*Scotland*	55.53 N.	4.24 W.	16
Reni	*Russia*	45.28 N.	28.16 E.	29
Rennes	*France*	48.6 N.	1.40 W.	20
Reno	*Nevada, U.S.*	39.40 N.	119.55 W.	53
Reno River	*Italy*	44.44 N.	11.30 E.	24
Renton	*Scotland*	55.58 N.	4.35 W.	16
Republican Fork	*Nebraska, U.S.*	40.6 N.	100.0 W.	53
Reschen	*Austria*	46.50 N.	10.31 E.	22
Reshd	*Persia*	37.15 N.	49.25 E.	32
Resolution I.	*Brit. N. America*	61.30 N.	65.0 W.	48
Resolution I.	*New Zealand*	45.40 S.	166.25 E.	61
Restigouche, co.	*New Brunswick*	47.30 N.	67.10 W.	49
Restigouche R.	*New Brunswick*	47.40 N.	67.30 W.	49
Retford, East	*England*	53.20 N.	0.57 W.	14
Rethel	*France*	49.32 N.	4.21 E.	20
Retiezat, Mount	*Hungary*	45.24 N.	22.52 E.	22
Réunion (Bourbon) Island	*Indian Ocean*	21.0 S.	55.30 E.	10
Reus	*Spain*	41.10 N.	1.0 E.	26
Reuss, prin.	*Germany*	50.35 N.	12.0 E.	21
Reutlingen	*Germany*	48.30 N.	9.13 E.	21
Reval	*Russia*	59.27 N.	24.49 E.	29
Rewa	*Central India*	24.31 N.	81.20 E.	39
Rewari	*Punjab*	28.12 N.	70.40 E.	37
Rey, Rio del	*West Africa*	4.40 N.	8.38 E.	43
Reyes	*Bolivia*	13.10 S.	67.55 W.	56
Rhayader	*Wales*	52.18 N.	3.28 W.	14
Rheidol River	*Wales*	52.24 N.	4.0 W.	14
Rhein, Hinter	*Switzerland*	46.34 N.	9.20 E.	23
Rhein, Vorder	*Switzerland*	46.47 N.	9.10 E.	23
Rhenish Prussia, prov.	*Germany*	50.36 N.	7.0 E.	21
Rhin River	*Germany*	53.0 N.	13.0 E.	21
Rhine River	*Germany*	51.36 N.	6.36 E.	21
Rhinns of Kells	*Scotland*	55.10 N.	4.22 W.	16
Rhinns Point	*Scotland*	55.41 N.	6.33 W.	16
Rhinns, The	*Scotland*	54.40 N.	5.0 W.	16
Rhio Island	*Malay Penin.*	0.59 N.	104.26 E.	41
Rhode Island	*United States*	41.40 N.	71.35 W.	53
Rhodes and I.	*Turkey*	36.23 N.	28.14 E.	25
Rhodope Mts.	*Turkey*	41.58 N.	24.0 E.	25
Rhön Gebirge	*Germany*	50.30 N.	10.0 E.	21
Rhône and Rhine Canal	*Germany*	47.45 N.	7.0 E.	21
Rhône, dep.	*France*	45.40 N.	4.35 E.	20
Rhône, Mouths of the River	*France*	43.20 N.	4.41 E.	20
Rhône River	*France*	45.45 N.	5.10 E.	20
Rhu Stoir	*Scotland*	58.16 N.	5.23 W.	16
Rhyl	*Wales*	53.19 N.	3.29 W.	14
Riazan	*Russia*	54.38 N.	39.49 E.	29
Ribble River	*England*	53.43 N.	2.55 W.	14
Ribchester	*England*	53.49 N.	2.32 W.	14
Ribe	*Denmark*	55.19 N.	8.46 E.	19
Riccarton	*Scotland*	55.16 N.	2.40 W.	16
Rice Lake	*Ontario*	44.10 N.	78.15 W.	51
Richelieu, co. & R.	*Quebec*	45.40 N.	73.10 W.	51
Richibucto	*New Brunswick*	46.43 N.	64.55 W.	49
Richmond	*England*	51.28 N.	0.18 W.	14
Richmond	*England*	54.24 N.	1.45 W.	14
Richmond	*Indiana, U.S.*	39.49 N.	84.52 W.	53
Richmond	*New Zealand*	41.16 S.	173.19 E.	61
Richmond	*Tasmania*	42.46 S.	147.37 E.	61
Richmond	*Virginia, U.S.*	37.32 N.	77.26 W.	53
Richmond and co.	*Quebec*	45.40 N.	72.11 W.	51
Richmond, co.	*Nova Scotia*	45.40 N.	60.50 W.	49
Rideau Lake	*Ontario*	41.22 N.	76.22 W.	51
Riding, East	*England*	54.0 N.	0.35 W.	14
Riding, North	*England*	54.20 N.	1.30 W.	14
Riding, West	*England*	54.0 N.	1.30 W.	14
Ried	*Austria*	48.12 N.	13.29 E.	22
Riesen Gebirge	*Austria, &c.*	50.48 N.	15.35 E.	22
Rieti	*Italy*	42.25 N.	12.53 E.	24
Riga	*Russia*	56.57 N.	24.3 E.	29
Riga, Gulf of	*Russia*	57.20 N.	23.40 E.	29
Rigi, Mount	*Switzerland*	47.3 N.	8.28 E.	21
Rijswijk	*Holland*	52.3 N.	4.21 E.	18
Rikwa Lake	*E. Central Africa*	8.0 S.	32.0 E.	45
Rilo Dagh	*Bulgaria*	42.6 N.	23.20 E.	25
Rimini	*Italy*	44.3 N.	12.33 E.	24
Rimouski and co.	*Quebec*	48.26 N.	68.34 W.	51
Rincon	*New Mexico*	33.7 N.	106.52 W.	53
Ringarooma	*Tasmania*	40.54 S.	147.55 E.	61
Ringarooma Bay	*Tasmania*	40.50 S.	147.53 E.	61
Ringkjöbing	*Denmark*	56.5 N.	8.14 E.	19
Ringwood	*England*	50.51 N.	1.47 W.	14
Rio de la Plata	*Argentine Rep.*	36.0 S.	55.0 W.	56
Rio Grande del Norte	*New Mexico*	35.0 N.	106.40 W.	53
Rio Grande do Norte, prov.	*Brazil*	6.0 S.	37.0 W.	56
Rio Grande do Sul	*Brazil*	32.6 S.	52.18 W.	56
Rio Grande do Sul, prov.	*Brazil*	30.0 S.	53.0 W.	56
Rio Janeiro and prov.	*Brazil*	22.57 S.	43.7 W.	56
Rio Pardo	*Brazil*	15.25 S.	41.33 W.	56
Rio Tinto, Minas de	*Spain*	37.46 N.	6.38 W.	26
Riobamba	*Ecuador*	1.38 S.	78.40 W.	56
Rioja, dist.	*Spain*	42.25 N.	2.40 W.	26
Riom	*France*	45.54 N.	3.8 E.	20
Rion, River	*Russia*	42.13 N.	41.57 E.	29
Ripley	*England*	54.2 N.	1.33 W.	14
Ripon	*England*	54.8 N.	1.31 W.	14
Risca	*England*	51.39 N.	3.9 W.	14
Riva	*Austria*	45.54 N.	10.50 E.	22
Riverina, dist.	*N. South Wales*	33.0 S.	145.0 E.	60
Riversdale	*Cape Colony*	34.0 S.	20.10 E.	46
Riverton	*New Zealand*	46.24 S.	168.10 E.	61
Riviera	*Italy*	44.0 N.	8.0 E.	24
Rivière du Loup	*Quebec*	47.52 N.	69.35 W.	51
Rivoli	*Italy*	45.4 N.	7.30 E.	24
Rixhöft	*Germany*	54.49 N.	18.19 E.	21
Rizzuto, Cape	*Italy*	38.57 N.	17.7 E.	24
Roanne	*France*	46.2 N.	4.4 E.	20
Roanoke River	*N. Carolina, U.S.*	36.10 N.	77.15 W.	53
Roaringwater B.	*Ireland*	51.32 N.	9.26 W.	17
Roatan Island	*Honduras*	16.25 N.	86.25 W.	55
Robado	*Colombia*	7.36 N.	76.50 W.	56
Robbins Island	*Tasmania*	40.40 S.	145.0 E.	61
Robe Town	*South Australia*	37.6 S.	139.48 E.	59
Robertstown	*Ireland*	53.16 N.	6.49 W.	17
Robinson, Mt.	*West Australia*	29.30 S.	122.0 E.	59
Roca, C. da	*Portugal*	38.47 N.	9.30 W.	26
Rochdale	*England*	53.37 N.	2.10 W.	14
Rochefort	*France*	45.56 N.	0.57 W.	20
Rochelle	*France*	46.9 N.	1.9 W.	20
Rochester	*England*	51.24 N.	0.29 E.	14
Rochester	*Minnesota, U.S.*	44.1 N.	92.24 W.	53
Rochester	*New York, U.S.*	43.8 N.	77.41 W.	53
Rock Island	*Illinois, U.S.*	41.28 N.	90.32 W.	53
Rock River	*Illinois, U.S.*	41.40 N.	90.0 W.	53
Rockall Island	*Atlantic Ocean*	57.45 N.	13.35 W.	50
Rockhampton	*Queensland*	23.25 S.	150.25 E.	59
Rockingham	*England*	52.32 N.	0.44 W.	14
Rockingham Bay	*Queensland*	18.5 S.	146.20 E.	59
Rockland	*Maine, U.S.*	44.6 N.	69.7 W.	53
Rocks Point	*New Zealand*	40.52 S.	172.8 E.	61
Rocky Mts.	*Brit. Columbia*	59.0 N.	125.0 W.	52
Rocky Mts.	*North America*	45.0 N.	110.0 W.	47
Rocroy	*France*	49.55 N.	4.31 E.	20
Rodez	*France*	44.21 N.	2.35 E.	20
Roding River	*England*	51.39 N.	0.8 E.	14
Rodosto	*Turkey*	41.0 N.	27.31 E.	25
Rodrigues Island	*Indian Ocean*	19.40 S.	63.25 E.	10
Roe River	*Ireland*	55.1 N.	6.56 W.	17
Roebourne	*West Australia*	20.50 S.	117.2 E.	59
Roebuck Bay	*West Australia*	18.0 S.	122.15 E.	59
Roer River	*Germany*	51.3 N.	6.15 E.	21
Roggeveld Berge	*Cape Colony*	32.0 S.	20.0 E.	46
Rohri	*Bombay*	27.42 N.	68.56 E.	39
Rohtak	*Punjab*	28.54 N.	76.38 E.	37
Rokitno Swamps	*Russia*	52.0 N.	27.0 E.	29
Röldal	*Norway*	59.43 N.	6.50 E.	28
Roman Wall	*England*	55.0 N.	2.30 W.	14
Romania, Cape	*Malay Penin.*	1.22 N.	104.16 E.	41
Romans	*France*	45.4 N.	5.4 E.	20
Romanshern (Mt.)	*Switzerland*	47.34 N.	9.22 E.	23
Rome	*Georgia, U.S.*	34.15 N.	85.12 W.	53
Rome	*Italy*	41.54 N.	12.27 E.	24
Rome, div.	*Italy*	42.2 N.	12.10 E.	24
Romford	*England*	51.35 N.	0.10 E.	14
Romney	*W. Virginia, U.S.*	39.18 N.	78.41 W.	53
Romö	*Germany*	55.7 N.	8.32 E.	21
Romorantin	*France*	47.21 N.	1.44 E.	20
Romsdal	*Norway*	62.40 N.	7.30 E.	28
Romsdals Is.	*Norway*	62.40 N.	6.10 E.	28
Romsey	*England*	50.59 N.	1.30 W.	14
Ronaldshay, N., I.	*Scotland*	59.23 N.	2.22 W.	16
Ronaldshay, S., I.	*Scotland*	58.46 N.	2.56 W.	16
Roncesvalles	*Spain*	42.59 N.	1.20 W.	26
Ronda	*Spain*	36.49 N.	5.18 W.	26
Rönne	*Denmark*	55.5 N.	14.44 E.	19
Roper River	*N. Territory, S. Australia*	14.46 S.	134.50 E.	59
Roraima, Mt.	*Venezuela*	5.11 N.	60.56 W.	56
Röras	*Norway*	62.36 N.	11.22 E.	28
Rorschach	*Switzerland*	47.28 N.	9.29 E.	23
Rös Vand (L.)	*Norway*	65.58 N.	14.0 E.	28
Rosa, Monte	*Italy*	45.56 N.	7.52 E.	24
Rosario	*Argentine Rep.*	32.59 S.	60.39 W.	56
Rosas	*Spain*	42.10 N.	3.10 E.	26
Roscommon & co.	*Ireland*	53.38 N.	8.11 W.	17
Roscrea	*Ireland*	52.57 N.	7.48 W.	17
Roseburg	*Oregon, U.S.*	43.11 N.	123.10 W.	53
Rosenheim	*Germany*	47.51 N.	12.7 E.	21
Rosetta	*Egypt*	31.0 N.	30.30 E.	44
Roslin	*Scotland*	55.52 N.	3.10 W.	16
Ross	*England*	51.55 N.	2.35 W.	14
Ross	*New Zealand*	42.55 S.	170.52 E.	61
Ross, co.	*Scotland*	57.35 N.	5.0 W.	16
Ross, New	*Ireland*	52.23 N.	6.56 W.	17
Rossan Point	*Ireland*	54.42 N.	8.48 W.	17
Rossano	*Italy*	39.34 N.	16.40 E.	24
Rossbach	*Germany*	51.14 N.	11.49 E.	21
Rosscarbery Bay	*Ireland*	51.34 N.	9.2 W.	17
Rosseau Lake	*Ontario*	45.12 N.	79.40 W.	51
Rossland	*Brit. Columbia*	49.0 N.	118.0 W.	52
Rosstrevor	*Ireland*	54.6 N.	6.12 W.	17
Rostock	*Germany*	54.5 N.	12.9 E.	21
Rostov	*Russia*	47.12 N.	39.42 E.	29
Rothbury	*England*	55.18 N.	1.54 W.	14
Rother River	*England*	51.1 N.	0.40 E.	14
Rother Thurm P.	*Hungary*	45.35 N.	24.10 E.	22
Rotheram	*England*	53.26 N.	1.21 W.	14
Rothes	*Scotland*	57.32 N.	3.12 W.	16
Rothesay	*Scotland*	55.50 N.	5.3 W.	16
Rotondo, Monte	*France*	42.11 N.	9.0 E.	20
Rotorua, Lake	*New Zealand*	38.6 S.	176.14 E.	61
Rottenmann	*Austria*	47.32 N.	14.22 E.	22
Rotterdam	*Holland*	51.55 N.	4.29 E.	18
Rottnest Island	*West Australia*	32.0 S.	115.30 E.	59
Rotumah I.	*Pacific Ocean*	12.0 S.	177.0 E.	58
Roubaix	*France*	50.38 N.	3.12 E.	20
Rouen	*France*	49.26 N.	1.6 E.	20
Roughty River	*Ireland*	51.53 N.	9.30 W.	17
Roumania, prin.	*Europe*	45.0 N.	26.0 E.	25
Roumelia	*Turkey*	41.20 N.	23.0 E.	25
Roussillon, old prov.	*France*	42.30 N.	2.30 E.	20
Rouville, co.	*Quebec*	45.25 N.	73.0 W.	51
Roveredo	*Austria*	45.53 N.	11.3 E.	22
Rovigno	*Austria*	45.4 N.	13.39 E.	22
Rovigo	*Italy*	45.3 N.	11.47 E.	24
Rovuma River	*SE. Africa*	11.0 S.	40.0 E.	45
Rowsay Island	*Scotland*	59.10 N.	3.2 W.	16
Roxburgh	*New Zealand*	45.30 S.	169.10 E.	61
Roxburgh, co.	*Scotland*	55.27 N.	2.30 W.	16
Royal Bay	*S. Georgia I.*	54.35 S.	36.15 W.	10

		Lat.	Long.	Map
Royal Canal	*Ireland*	53.26 N.	6.45 W.	17
Royston	*England*	52.3 N.	0.3 W.	14
Roziere, Cape	*Quebec*	48.54 N.	64.11 W.	51
Rshev	*Russia*	56.10 N.	34.23 E.	29
Ru Rea	*Scotland*	57.52 N.	5.48 W.	16
Ruabon	*Wales*	52.59 N.	3.3 W.	14
Ruahine Range	*New Zealand*	40.0 S.	176.5 E.	61
Ruapehu, Mt.	*New Zealand*	39.19 S.	175.31 E.	61
Ruapuke Island	*New Zealand*	46.42 S.	168.32 E.	61
Rubunga	*Congo State*	2.0 N.	22.0 E.	45
Ruby Mines	*Upper Burma*	22.46 N.	96.20 E.	41
Rudolf, Lake	*E. Cent. Africa*	4.0 N.	35.40 E.	45
Rudolstadt	*Germany*	50.43 N.	11.20 E.	21
Rufiji River	*E. Cent. Africa*	8.15 S.	39.0 E.	45
Rugby	*England*	52.23 N.	1.16 W.	14
Rugeley	*England*	52.46 N.	1.56 W.	14
Rügen Island	*Germany*	54.30 N.	13.30 E.	21
Rügenwalde	*Germany*	54.26 N.	16.24 E.	21
Ruhr River	*Germany*	51.24 N.	8.7 E.	21
Rum Island	*Scotland*	57.0 N.	6.25 W.	16
Runaway, Cape	*New Zealand*	37.31 S.	178.2 E.	61
Runcorn	*England*	53.21 N.	2.45 W.	14
Runnymead	*England*	51.27 N.	0.32 W.	14
Rupert's River	*Labrador Penin.*	51.20 N.	75.30 W.	49
Ruppin	*Germany*	52.56 N.	12.44 E.	21
Rurki	*N. W. Provinces*	29.52 N.	77.55 E.	38
Russelkonda	*Madras*	19.56 N.	84.37 E.	40
Russell	*New Zealand*	35.16 S.	174.8 E.	61
Russell, co.	*Ontario*	45.20 N.	75.20 W.	51
Russia, E., div.	*Russia*	54.0 N.	55.0 E.	29
Russia, Gt., div.	*Russia*	60.0 N.	40.0 E.	29
Russia, Little	*Russia*	50.0 N.	32.30 E.	29
Russia, S., div.	*Russia*	47.30 N.	35.0 E.	29
Russia, W., div.	*Russia*	54.0 N.	27.30 E.	29
Rustchuk	*Bulgaria*	43.51 N.	25.56 E.	25
Rustenburg	*Transvaal*	25.39 S.	27.48 E.	46
Rutherglen	*Scotland*	55.50 N.	4.13 W.	16
Ruthin	*Wales*	53.7 N.	3.19 W.	14
Rutland	*Vermont, U.S.*	43.35 N.	72.59 W.	53
Rutland, co.	*England*	52.40 N.	0.40 W.	14
Ruwenzori, Mt.	*Central Africa*	0.42 N.	30.25 E.	45
Ryan, Loch	*Scotland*	54.58 N.	5.1 W.	16
Rybinsk	*Russia*	58.2 N.	39.1 E.	29
Ryde	*England*	50.44 N.	1.10 W.	14
Rye	*England*	50.57 N.	0.44 E.	14
Rye River	*England*	54.22 N.	1.7 W.	14
Rzeszow	*Austria*	50.3 N.	22.3 E.	22
Saadani	*E. Cent. Africa*	6.0 S.	36.0 E.	45
Saale River	*Germany*	50.7 N.	10.0 E.	21
Saale River	*Germany*	50.35 N.	11.46 E.	21
Saar River	*Germany*	49.19 N.	6.45 E.	21
Saarbrück	*Germany*	49.13 N.	6.59 E.	21
Saargemünd	*Germany*	49.8 N.	7.5 E.	21
Saarlouis	*Germany*	49.17 N.	6.45 E.	21
Saaz	*Austria*	50.21 N.	13.32 E.	22
Saba Island	*Dutch W. Indies*	17.35 N.	63.15 W.	55
Sabadell	*Spain*	41.32 N.	2.3 E.	26
Sabaki River	*E. Cent. Africa*	3.0 S.	39.47 E.	45
Sabanilla	*Colombia*	10.58 N.	74.54 W.	56
Sabara	*Brazil*	19.52 S.	43.38 W.	56
Sabbioncello Pen.	*Austria*	43.0 N.	17.20 E.	22
Sabi River	*East Africa*	21.0 S.	35.0 E.	46
Sabine City	*Texas, U.S.*	29.45 N.	93.55 W.	53
Sabine Mts.	*Italy*	42.10 N.	12.55 E.	24
Sabine River	*Texas, U.S.*	32.30 N.	95.0 W.	53
Sablé	*France*	47.52 N.	0.20 W.	20
Sable, Cape	*Florida, U.S.*	25.7 N.	81.9 W.	53
Sable, Cape	*Nova Scotia*	43.25 N.	65.37 W.	49
Sables d'Olonne, Les	*France*	46.29 N.	1.47 W.	20
Sables, R. aux	*Ontario*	43.15 N.	81.52 W.	51
Sabor River	*Portugal*	41.19 N.	6.52 W.	26
Sackett Harbour	*New York, U.S.*	43.55 N.	76.15 W.	53
Sacramento	*California, U.S.*	38.34 N.	121.26 W.	53
Sacramento R.	*California, U.S.*	40.0 N.	122.0 W.	53
Saddleback (Mt.)	*England*	54.40 N.	3.2 W.	14
Sadiya	*Assam*	27.50 N.	95.41 E.	38
Sado Island	*Japan*	38.0 N.	138.30 E.	42
Sado River	*Portugal*	38.20 N.	8.48 W.	26
Sadowa	*Austria*	50.20 N.	15.40 E.	22
Safed Koh (Mts.)	*Afghanistan*	34.40 N.	64.0 E.	32
Saffi	*Morocco*	32.18 N.	8.50 W.	43
Saffron Walden	*England*	52.2 N.	0.15 E.	14
Saga	*Japan*	33.5 N.	131.0 E.	42
Sagan	*Germany*	51.37 N.	15.19 E.	21
Sagar	*Cent. Provinces*	23.50 N.	78.48 E.	38
Saghalien Island	*Russia in Asia*	50.0 N.	143.0 E.	30
Saginaw	*Michigan, U.S.*	43.26 N.	83.55 W.	53
Saginaw Bay	*Michigan, U.S.*	43.50 N.	83.40 W.	53
Sagres	*Portugal*	37.1 N.	8.57 W.	26
Saguenay, co. & R.	*Quebec*	48.40 N.	69.30 W.	51
Saguenay River	*Quebec*	49.25 N.	74.0 W.	51
Sahama, Mount	*Bolivia*	18.12 S.	68.56 W.	56
Sahara, desert	*Africa*	22.0 N.	8.0 E.	43
Saharanpur	*Punjab*	29.58 N.	77.35 E.	37
Saidapet	*Madras*	13.1 N.	80.15 E.	40
Saigon	*Cochin-China*	10.50 N.	106.48 E.	41
Saima, Lake	*Russia*	61.15 N.	28.30 E.	29
Sainter	*France*	45.44 N.	0.38 W.	20
Saintonge, old prov.	*France*	45.30 N.	0.35 W.	20
St. Abb's Head	*Scotland*	55.55 N.	2.8 W.	16
St. Affrique	*France*	43.57 N.	2.53 E.	20
St. Albans	*England*	51.46 N.	0.21 W.	14
St. Albans	*Vermont, U.S.*	44.47 N.	73.5 W.	53
St. Albans Head	*England*	50.34 N.	2.3 W.	14
St. Amand	*France*	46.43 N.	2.31 E.	20
St. Andrew, C.	*Madagascar*	16.7 S.	44.28 E.	43
St. Andrews	*Scotland*	56.20 N.	2.48 W.	16
St. Andrews Bay	*Scotland*	56.22 N.	2.45 W.	16
St. Anne and B.	*Quebec*	49.6 N.	66.30 W.	51
St. Ann's	*Jamaica*	18.27 N.	77.12 W.	55
St. Anselme	*Quebec*	46.37 N.	71.1 W.	51
St. Asaph	*Wales*	53.16 N.	3.26 W.	14
St. Athanase	*Quebec*	45.19 N.	73.16 W.	51
St. Augustine	*Florida, U.S.*	29.51 N.	81.30 W.	53
St. Austell	*England*	50.21 N.	4.48 W.	14
St. Austell Bay	*England*	50.18 N.	4.45 W.	14
St. Barbe Island	*Newfoundland*	50.13 N.	55.46 W.	49
St. Bartholomew Island	*West Indies*	17.50 N.	62.45 W.	55
St. Bees Head	*England*	54.31 N.	3.38 W.	14
St. Bernard, Gt. Pass	*Switzerland*	45.51 N.	7.11 E.	23
St. Boniface	*Manitoba*	49.59 N.	96.59 W.	52
St. Boswells	*Scotland*	55.35 N.	2.38 W.	16
St. Bride's Bay	*Wales*	51.48 N.	5.10 W.	14
St. Brieux	*France*	48.33 N.	2.45 W.	20
St. Catherine's Point	*Isle of Wight*	50.34 N.	1.20 W.	14
St. Charles	*Missouri, U.S.*	38.50 N.	90.40 W.	53
St. Christopher Island	*West Indies*	17.18 N.	62.40 W.	55
St. Clair, Lake	*Ontario*	42.28 N.	82.50 W.	51
St. Clair, Lake	*Tasmania*	42.5 S.	146.14 E.	61
St. Cloud	*Minnesota, U.S.*	45.35 N.	94.20 W.	53
St. Croix River	*Wisconsin, U.S.*	46.0 N.	92.30 W.	53
St. David's	*Wales*	51.53 N.	5.16 W.	14
St. David's Head	*Wales*	51.54 N.	5.19 W.	14
St. Denis	*France*	48.56 N.	2.21 E.	20
St. Denis	*Réunion Island*	20.57 S.	55.28 E.	10
St. Dié	*France*	48.17 N.	6.57 E.	20
St. Dizier	*France*	48.38 N.	4.58 E.	20
St. Elias, Mount	*Alaska*	60.17 N.	140.52 W.	47
St. Etienne	*France*	45.26 N.	4.23 E.	20
St. Eustatius I.	*West Indies*	17.29 N.	62.55 W.	55
St. Fergus	*Scotland*	57.33 N.	1.50 W.	16
St. Finans Bay	*Ireland*	51.48 N.	10.12 W.	17
St. Francis, C.	*Newfoundland*	47.49 N.	52.49 W.	49
St. Francis, L.	*Quebec*	45.10 N.	74.20 W.	51
St. Francis, L.	*Quebec*	45.53 N.	71.10 W.	51
St. Francis R.	*Arkansas, U.S.*	35.0 N.	90.40 W.	53
St. Francis R.	*Quebec*	47.18 N.	69.4 W.	51
St. François du Lac	*Quebec*	46.4 N.	72.48 W.	51
St. Gall & canton	*Switzerland*	47.25 N.	9.23 E.	23
St. Gaudens	*France*	43.6 N.	0.43 E.	20
St. Genevieve	*Missouri, U.S.*	38.1 N.	90.10 W.	53
St. George	*Quebec*	46.4 N.	70.42 W.	51
St. George	*Utah, U.S.*	37.20 N.	113.45 W.	53
St. George Bay	*Newfoundland*	48.30 N.	58.35 W.	49
St. George, Cape	*Newfoundland*	48.28 N.	59.15 W.	49
St. George, G. of	*Argentine Rep.*	46.15 S.	66.30 W.	56
St. George River	*Roumania*	45.0 N.	29.0 E.	25
St. George's Basin	*West Australia*	15.20 S.	125.10 E.	59
St. George's Channel	*England*	52.30 N.	5.30 W.	14
St. Germain	*France*	48.54 N.	2.4 E.	20
St. Gilles	*France*	46.42 N.	1.56 W.	20
St. Girons	*France*	42.59 N.	1.9 E.	20
St. Gotthard	*Hungary*	46.58 N.	16.10 E.	22
St. Gotthard	*Switzerland*	46.35 N.	8.35 E.	23
St. Gowan's Hd.	*Wales*	51.36 N.	4.56 W.	14
St. Helena	*Nebraska, U.S.*	42.48 N.	97.15 W.	53
St. Helena Bay	*South Africa*	32.46 S.	18.5 E.	46
St. Helena I.	*S. Atlantic Ocean*	15.55 S.	5.44 W.	43
St. Helens	*England*	53.27 N.	2.44 W.	14
St. Helens, Mt.	*Washington, U.S.*	46.25 N.	122.10 W.	53
St. Hilaire	*Quebec*	45.34 N.	73.10 W.	51
St. Hyacinthe	*Quebec*	45.37 N.	72.58 W.	51
St. Hyacinthe, co.	*Quebec*	45.40 N.	73.0 W.	51
St. Ives	*England*	50.12 N.	5.30 W.	14
St. Ives	*England*	52.19 N.	0.5 W.	14
St. Jean	*France*	45.18 N.	6.25 E.	20
St. Jerome	*Quebec*	48.51 N.	67.34 W.	51
St. John and co.	*New Brunswick*	45.17 N.	66.2 W.	49
St. John, Bay of	*Newfoundland*	50.55 N.	57.3 W.	49
St. John, Cape	*Newfoundland*	50.0 N.	55.32 W.	49
St. John, co.	*Quebec*	45.12 N.	73.20 W.	51
St. John, Lake	*Quebec*	48.40 N.	71.55 W.	51
St. John River	*New Brunswick*	45.20 N.	66.10 W.	49
St. John River	*Quebec*	50.30 N.	64.0 W.	51
St. John's	*Newfoundland*	47.36 N.	52.54 W.	49
St. John's	*Quebec*	45.19 N.	73.19 W.	51
St. John's River	*Florida, U.S.*	30.23 N.	81.40 W.	53
St. John's River	*Cape Colony*	31.34 S.	29.28 E.	46
St. Joseph	*Florida, U.S.*	29.47 N.	85.17 W.	53
St. Joseph	*Missouri, U.S.*	39.49 N.	94.52 W.	53
St. Joseph I.	*Ontario*	46.13 N.	84.10 W.	51
St. Joseph Lake	*Ontario*	51.0 N.	90.0 W.	51
St. Joseph River	*Michigan, U.S.*	42.0 N.	86.23 W.	53
St. Kilda Island	*Scotland*	57.49 N.	8.34 W.	50
St. Kitts Island	*Leeward Islands*	17.18 N.	62.43 W.	55
St. Lawrence, C.	*Nova Scotia*	47.3 N.	60.36 W.	49
St. Lawrence, Gulf of	*Canada*	48.0 N.	62.0 W.	48
St. Lawrence, R.	*Quebec, &c.*	48.0 N.	70.0 W.	48
St. Leonards-on-Sea	*England*	50.52 N.	0.33 E.	14
St. Lo	*France*	49.6 N.	1.5 W.	20
St. Louis	*Missouri, U.S.*	38.36 N.	90.18 W.	53
St. Louis	*Quebec*	47.23 N.	70.26 W.	51
St. Louis	*Senegambia*	16.0 N.	16.30 W.	43
St. Lucia Bay	*Zululand*	28.0 S.	32.20 E.	46
St. Lucia Island	*Windward Is.*	13.50 N.	60.55 W.	55
St. Lucie	*Florida, U.S.*	27.45 N.	80.15 W.	53
St. Magnus Bay	*Scotland*	60.25 N.	1.40 W.	16
St. Malo	*France*	48.39 N.	2.1 W.	20
St. Margaret's B. and River	*Quebec*	50.0 N.	66.42 W.	51
St. Martin I.	*West Indies*	18.0 N.	63.0 W.	55
St. Mary	*Ontario*	43.14 N.	81.14 W.	51
St. Mary Bay	*Newfoundland*	46.55 N.	53.45 W.	49
St. Mary, Cape	*Madagascar*	25.38 S.	45.7 E.	43
St. Mary, Cape	*Newfoundland*	46.50 N.	54.14 W.	49
St. Mary, dist.	*Newfoundland*	46.55 N.	53.39 W.	49
St. Mary Islands	*Quebec*	50.20 N.	59.36 W.	51
St. Mary's	*Georgia, U.S.*	30.45 N.	81.45 W.	53
St. Mary's Bay	*Nova Scotia*	44.20 N.	66.5 W.	49
St. Mary's Loch	*Scotland*	55.29 N.	3.12 W.	16
St. Mary's River	*Georgia, U.S.*	30.45 N.	81.50 W.	53
St. Mary's River	*Nova Scotia*	45.10 N.	62.2 W.	49
St. Mathieu, C.	*France*	48.21 N.	4.43 W.	20
St. Maurice	*Switzerland*	46.13 N.	7.0 E.	23
St. Maurice & co.	*Quebec*	46.28 N.	72.27 W.	51
St. Maurice R.	*Quebec*	46.49 N.	72.50 W.	51
St. Michel	*Quebec*	46.51 N.	70.52 W.	51
St. Michel, Mt.	*France*	48.40 N.	1.30 W.	20
St. Moritz	*Switzerland*	46.30 N.	9.30 E.	23
St. Nazaire	*France*	47.16 N.	2.12 W.	20
St. Neot's	*England*	52.14 N.	0.16 W.	14
St. Nicholas	*Belgium*	51.10 N.	4.7 E.	18
St. Omer	*France*	50.45 N.	2.15 E.	20
St. Paul	*Minnesota, U.S.*	44.55 N.	93.0 W.	53
St. Paul de Loando	*West Africa*	8.48 S.	13.13 E.	45
St. Paul Island	*Indian Ocean*	38.42 S.	77.34 E.	10
St. Paul Island	*Nova Scotia*	47.12 N.	60.10 W.	49
St. Paul's Bay	*Quebec*	47.27 N.	70.31 W.	51
St. Peter, Lake	*Quebec*	46.12 N.	72.45 W.	51
St. Petersburg	*Russia*	59.56 N.	30.18 E.	29
St. Pierre Island	*Newfoundland*	46.46 N.	56.14 W.	49
St. Pölten	*Austria*	48.13 N.	15.37 E.	22
St. Pons	*France*	43.30 N.	2.45 E.	20
St. Quentin	*France*	49.50 N.	3.17 E.	20
St. Roch	*Quebec*	47.19 N.	70.10 W.	51
St. Roque, Cape	*Brazil*	5.30 S.	35.16 W.	56
St. Scholastique	*Quebec*	45.38 N.	74.9 W.	51
St. Thérèse	*Quebec*	45.41 N.	73.58 W.	51
St. Thomas	*Ontario*	42.49 N.	81.16 W.	51
St. Thomas	*Quebec*	46.59 N.	70.33 W.	51
St. Thomas I.	*West Africa*	0.20 N.	6.40 E.	43
St. Thomas I.	*West Indies*	18.20 N.	65.0 W.	55
St. Valery	*France*	49.52 N.	0.42 E.	20
St. Valery	*France*	50.11 N.	1.36 E.	20
St. Veit	*Austria*	46.47 N.	14.22 E.	22
St. Vincent, C.	*Portugal*	37.4 N.	9.0 W.	26
St. Vincent Gulf	*South Australia*	34.40 S.	138.10 E.	59
St. Vincent I.	*West Indies*	13.25 N.	61.11 W.	55
St. Yrieux	*France*	45.31 N.	1.12 E.	20
Sajo River	*Hungary*	48.3 N.	20.53 E.	22
Sakai	*Japan*	34.33 N.	135.22 E.	42
Sala	*Sweden*	59.54 N.	16.57 E.	28
Salado River	*Argentine Rep.*	29.10 S.	61.0 W.	56
Salado River	*Argentine Rep.*	35.50 S.	66.40 W.	56
Salamanca	*Spain*	40.58 N.	5.39 W.	26
Salamis	*Greece*	37.57 N.	23.30 E.	25
Salamvria River	*Greece*	39.55 N.	22.41 E.	25
Salayer Island	*East Indies*	5.47 S.	120.31 E.	57
Sale	*Victoria*	38.6 S.	147.5 E.	60
Salem	*Madras*	11.39 N.	78.12 E.	40
Salem	*Massachusetts*	42.28 N.	70.59 W.	53
Salem	*Oregon, U.S.*	44.59 N.	122.47 W.	53
Salerno	*Italy*	40.41 N.	14.47 E.	24
Salerno, Gulf of	*Italy*	40.30 N.	14.40 E.	24
Salford	*England*	53.29 N.	2.16 W.	14
Salina Island	*Italy*	38.36 N.	14.47 E.	24
Salinas, Cape	*Spain*	39.15 N.	3.5 E.	26
Salinas River	*California, U.S.*	35.30 N.	120.35 W.	53
Salins	*France*	46.57 N.	5.53 E.	20
Salisbury	*England*	51.4 N.	1.48 W.	14
Salisbury	*Mashonaland*	17.54 S.	31.20 E.	44
Salisbury	*N. Carolina, U.S.*	35.41 N.	80.20 W.	53
Salisbury Plain	*England*	51.12 N.	1.55 W.	14
Salmon City	*Idaho, U.S.*	45.2 N.	114.55 W.	53
Salmon River	*New Brunswick*	46.22 N.	65 W.	49
Salonica	*Turkey*	40.38 N.	22.56 E.	25
Salonica, G. of	*Turkey*	40.10 N.	22.50 E.	25
Salop (Shropshire)	*England*	52.40 N.	2.40 W.	14
Salsette Island	*Bombay*	19.15 N.	72.49 E.	39
Salso River	*Italy*	37.13 N.	14.3 E.	24
Salt Lake City	*Utah, U.S.*	40.48 N.	112.5 W.	53
Salt Lake, Great	*Utah, U.S.*	41.0 N.	112.30 W.	53
Salt Lake, Little	*Utah, U.S.*	37.55 N.	112.55 W.	53

		Lat.	Long.	Map
Salt Lakes	*Argentine Rep.*	30.0 S.	65.0 W.	56
Salt River	*Missouri, U.S.*	39.50 N.	92.10 W.	53
Salta	*Argentine Rep.*	24.32 S.	66.14 W.	56
Saltburn	*England*	54.35 N.	0.58 W.	14
Saltcoats	*Scotland*	55.39 N.	4.47 W.	16
Saltee Islands	*Ireland*	52.8 N.	6.36 W.	17
Saltfleet	*England*	53.25 N.	0.11 E.	14
Saltilla River	*Georgia, U.S.*	31.0 N.	81.50 W.	53
Saltillo	*Mexico*	25.28 N.	101.2 W.	53
Salto	*Uruguay*	31.23 S.	57.27 W.	56
Salubina	*Argentine Rep.*	29.0 S.	63.45 W.	56
Saluda River	*S. Carolina, U.S.*	34.4 N.	81.15 W.	53
Saluzzo	*Italy*	44.38 N.	7.28 E.	24
Salvador	*Paraguay*	22.58 S.	57.10 W.	56
Salwen River	*Burma*	20.0 N.	98.0 E.	41
Salza River	*Austria*	47.40 N.	15.3 E.	22
Salzach River	*Austria*	48.0 N.	12.45 E.	22
Salzburg & duchy	*Austria*	47.48 N.	13.3 E.	22
Salzkammergut	*Austria*	47.40 N.	13.40 E.	22
Samar Island	*Philippine Is.*	12.0 N.	125.0 E.	57
Samara	*Russia*	53.10 N.	50.9 E.	29
Samara River	*Russia*	52.30 N.	52.30 E.	29
Samarang	*Java*	6.57 S.	110.57 E.	57
Samarkand	*Asiatic Russia*	39.40 N.	66.59 E.	30
Sambalpur	*Cent. Provinces*	21.27 N.	84.1 E.	38
Sambhar Lake	*Rajputana*	26.52 N.	74.57 E.	37
Sambok Islands	*Japan*	28.0 N.	129.0 E.	42
Sambor	*Austria*	49.31 N.	23.9 E.	22
Sambre River	*Belgium*	50.0 N.	4.20 E.	18
Sambro, Cape	*Nova Scotia*	44.27 N.	63.35 W.	49
Samoa Islands	*Pacific Ocean*	14.0 S.	171.0 W.	58
Samos Island	*Turkey in Asia*	37.45 N.	26.50 E.	31
Samothrace I.	*Turkey*	40.27 N.	25.35 E.	25
Samsö Island	*Denmark*	55.50 N.	10.35 E.	19
Samsun	*Asiatic Turkey*	41.18 N.	36.21 E.	31
San Ambrose I.	*Chile*	26.23 S.	79.52 W.	56
San Antonio, C.	*Argentine Rep.*	36.18 S.	56.37 W.	56
San Antonio, C.	*Cuba*	21.50 N.	85.0 W.	55
San Antonio de Bexar	*Texas, U.S.*	29.28 N.	98.28 W.	53
San Bernardino	*California, U.S.*	34.9 N.	116.50 W.	53
San Bernardo	*Argentine Rep.*	24.59 S.	60.25 W.	56
San Blas	*Mexico*	21.38 N.	105.6 W.	54
San Blas, Cape	*Florida, U.S.*	29.38 N.	85.23 W.	53
San Christoval I.	*Solomon Islands*	10.25 S.	161.35 E.	58
San Clemente I.	*California, U.S.*	33.0 N.	118.30 W.	53
San Cristobal	*Venezuela*	7.30 N.	72.23 W.	56
San Diego	*California, U.S.*	32.47 N.	117.8 W.	53
San Diego, Cape	*Chile*	54.38 S.	65.7 W.	56
San Domingo I.	*West Indies*	18.25 N.	69.55 W.	55
San Felipe	*Chile*	30.44 N.	70.36 W.	56
San Felipe de Jativa	*Spain*	38.59 N.	0.31 W.	26
San Felix Island	*Chile*	26.23 S.	80.5 W.	56
San Fernando	*Spain*	36.27 N.	6.13 W.	26
San Fernando	*Venezuela*	4.1 N.	68.12 W.	56
San Fernando	*Venezuela*	8.15 N.	65.41 W.	56
San Francisco	*California, U.S.*	37.47 N.	122.26 W.	53
San Francisco, C.	*Ecuador*	0.42 N.	80.12 W.	56
San Ignacio	*Bolivia*	17.28 S.	60.22 W.	56
San Ildefonso	*Spain*	40.53 N.	4.2 W.	26
San Joaquin R.	*California, U.S.*	37.15 N.	120.50 W.	53
San José	*California, U.S.*	37.16 N.	121.50 W.	53
San José	*Costa Rica*	9.56 N.	83.52 W.	55
San José (Istapa)	*Guatemala*	14.3 N.	90.37 W.	55
San José, Pen. of	*Argentine Rep.*	42.30 S.	63.30 W.	56
San Juan	*Argentine Rep.*	31.2 S.	68.57 W.	56
San Juan	*Bolivia*	18.0 S.	59.20 W.	56
San Juan	*Puerto Rico*	18.25 N.	66.7 W.	55
San Juan Bautista	*Mexico*	17.34 N.	92.59 W.	54
San Juan River	*Nicaragua*	10.55 N.	83.43 W.	55
San Juan River	*Utah, U.S.*	37.0 N.	109.0 W.	53
San Lucar	*Spain*	36.47 N.	6.22 W.	26
San Lucas, Cape	*Lower California*	2.50 N.	110.0 W.	54
San Luis	*Argentine Rep.*	33.32 S.	66.3 W.	56
San Luis Obispo	*California, U.S.*	35.10 N.	120.35 W.	53
San Luis Potosi	*Mexico*	22.5 N.	100.48 W.	54
San Marco	*Italy*	41.50 N.	15.37 E.	24
San Marino	*Italy*	43.57 N.	12.27 E.	24
San Matias, G. of	*Argentine Rep.*	41.30 S.	64.0 W.	56
San Miguel	*Peru*	12.50 S.	71.10 W.	56
San Miguel I.	*Azores Islands*	37.45 N.	25.30 W.	43
San Pietro I.	*Italy*	39.9 N.	8.16 E.	24
San Rafael	*Argentine Rep.*	34.30 S.	68.30 W.	56
San Remo	*Italy*	43.50 N.	7.46 E.	24
San River	*Austria*	50.34 N.	22.0 E.	22
San Salvador	*Bahama Islands*	24.5 N.	74.35 W.	47
San Salvador and republic	*Central America*	13.45 N.	89.10 W.	55
San Sebastian	*Spain*	43.19 N.	1.56 W.	26
San Sebastian B.	*South Africa*	33.50 S.	20.40 E.	46
San Sebastian, C.	*SE. Africa*	22.12 S.	35.20 E.	46
San Valentin, Mt.	*Chile*	46.20 S.	73.0 W.	56
San Vito, Cape	*Italy*	38.13 N.	12.45 E.	24
San Xavier	*Bolivia*	16.10 S.	62.35 W.	56
Sana	*Arabia*	15.22 N.	44.12 E.	30
Sana River	*Bosnia*	44.32 N.	16.45 E.	22
Sanaig Point	*Scotland*	55.52 N.	6.32 W.	16
Sanda Island	*Scotland*	55.17 N.	5.35 W.	16
Sandakan	*Borneo*	5.50 N.	117.59 E.	57
Sandalwood I.	*East Indies*	10.0 S.	120.0 E.	57
Sanday Island	*Scotland*	59.14 N.	2.30 W.	16
Sandeid	*Norway*	59.20 N.	7.58 E.	28
Sandhammar	*Sweden*	55.41 N.	14.11 E.	28
Sandhurst	*England*	51.22 N.	0.49 W.	14
Sandhurst	*Victoria*	36.46 S.	144.17 E.	60
Sandoway	*Lower Burma*	18.27 N.	94.24 E.	41
Sandringham Hall	*England*	52.52 N.	0.32 E.	14
Sandusky	*Ohio, U.S.*	41.23 N.	82.43 W.	53
Sandusky River	*Ohio, U.S.*	41.10 N.	83.8 W.	53
Sandwich	*England*	51.17 N.	1.20 E.	14
Sandwich	*Ontario*	42.18 N.	83.11 W.	51
Sandwich Is.	*Pacific Ocean*	21.0 N.	158.0 W.	58
Sandwich Is., S.	*Antarctic Ocean*	57.52 S.	26.24 W.	63
Sandwick	*Shetland Islands*	59.56 N.	1.15 W.	16
Sandy Cape	*Queensland*	24.46 S.	153.20 E.	59
Sandy Hook	*New York, U.S.*	40.25 N.	73.52 W.	53
Sandy River	*Kentucky, U.S.*	37.50 N.	82.12 W.	53
Sangar Strait	*Japan*	41.19 N.	140.20 E.	42
Sangonera River	*Spain*	37.43 N.	1.34 W.	26
Sangro River	*Italy*	42.11 N.	14.30 E.	24
Sankullu River	*Congo State*	4.0 S.	21.30 E.	45
Sanok	*Austria*	49.34 N.	22.12 E.	22
Sanpo River	*Tibet*	30.0 N.	84.0 E.	42
Sanquhar	*Scotland*	55.23 N.	3.54 W.	16
Sant' Antioco I.	*Italy*	39.5 N.	8.27 E.	24
Santa Barbara	*California, U.S.*	34.27 N.	119.50 W.	53
Santa Barbara Is.	*California, U.S.*	33.30 N.	118.57 W.	53
Santa Catharina	*Brazil*	27.0 S.	51.0 W.	56
Santa Clara	*Utah, U.S.*	37.25 N.	113.40 W.	53
Santa Cruz	*Argentine Rep.*	49.58 S.	69.0 W.	56
Santa Cruz	*Bolivia*	17.22 S.	62.23 W.	56
Santa Cruz	*Brazil*	17.10 S.	48.20 W.	56
Santa Cruz	*Canary Islands*	28.28 N.	16.14 W.	43
Santa Cruz I.	*West Indies*	17.44 N.	64.41 W.	55
Santa Eufemia, Gulf of	*Italy*	38.50 N.	16.0 E.	24
Santa Fé	*Argentine Rep.*	31.45 S.	60.38 W.	56
Santa Fé	*New Mexico, U.S.*	35.39 N.	106.2 W.	53
Santa Helena, C.	*Ecuador*	2.5 S.	80.50 W.	56
Santa Inez I.	*Chile*	54.0 S.	73.0 W.	56
Santa Lucia Bay	*Zululand*	28.30 S.	32.16 E.	46
Santa Maria	*Argentine Rep.*	26.22 S.	67.23 W.	56
Santa Maria	*Brazil*	7.20 S.	49.40 W.	56
Santa Maria, C.	*Portugal*	36.55 N.	7.49 W.	26
Santa Maria di Leuca, Cape	*Italy*	59.47 N.	18.21 E.	24
Santa Marta	*Colombia*	11.12 N.	74.16 W.	56
Santa Maura I.	*Greece*	38.50 N.	20.42 E.	25
Santa River	*Peru*	8.58 S.	78.44 W.	56
Santa Rosa	*Peru*	14.40 S.	70.40 W.	56
Santander	*Spain*	43.27 N.	3.48 W.	26
Santarem	*Brazil*	2.43 S.	55.33 W.	56
Santarem	*Portugal*	39.14 N.	8.40 W.	26
Santee River	*S. Carolina, U.S.*	33.22 N.	79.40 W.	53
Santiago	*Bolivia*	18.20 S.	59.10 W.	56
Santiago	*Chile*	33.30 S.	70.30 W.	56
Santiago	*Cuba*	20.0 S.	75.15 W.	55
Santiago	*Spain*	42.52 N.	8.33 W.	26
Santiago del Estero	*Argentine Rep.*	27.43 S.	64.23 W.	56
Santorin Island	*Greece*	36.22 N.	25.28 E.	25
Santos	*Brazil*	24.0 S.	46.21 W.	56
São Antonio Falls	*Brazil*	9.0 S.	64.0 W.	56
São Francisco	*Brazil*	26.0 S.	48.28 W.	56
São Francisco R.	*Brazil*	10.0 S.	42.0 W.	56
São João	*Brazil*	5.0 S.	49.10 W.	56
São João	*Brazil*	21.5 S.	44.3 W.	56
São João, Island	*Brazil*	0.48 S.	44.20 W.	56
São Joaquim	*Brazil*	0.2 N.	67.40 W.	56
São Joaquim	*Brazil*	3.0 N.	60.10 W.	56
São Lorenzo R.	*Brazil*	17.30 S.	56.45 W.	56
São Luis de Maranhão	*Brazil*	2.30 S.	44.10 W.	56
São Manuel Paratinga River	*Brazil*	10.0 S.	56.0 W.	56
São Matheos	*Brazil*	19.0 S.	39.50 W.	56
São Paolo de Loanda	*West Africa*	8.54 S.	13.7 E.	45
São Paulo	*Brazil*	23.30 S.	46.33 W.	56
São Paulo, prov.	*Brazil*	22.0 S.	50.0 W.	56
São Pedro	*Brazil*	32.6 S.	52.18 W.	56
São Roque, Cape	*Brazil*	5.27 S.	35.20 W.	56
São Salvador	*Brazil*	12.56 S.	38.27 W.	56
São Salvador	*West Africa*	6.32 S.	13.56 E.	45
São Sebastião	*Brazil*	24.49 S.	45.20 W.	56
São Thome, C.	*Brazil*	22.3 S.	40.52 W.	56
Saône River	*France*	46.2 N.	4.45 E.	20
Saône-et-Loire, dep.	*France*	46.40 N.	4.30 E.	20
Saporo	*Eso, Japan*	43.0 N.	141.20 E.	42
Saragossa	*Spain*	41.35 N.	0.53 W.	26
Saraikala	*Bengal*	22.42 N.	85.58 E.	38
Sarakhs	*Persia*	36.22 N.	61.5 E.	32
Saratoga Springs	*New York, U.S.*	43.4 N.	73.43 W.	53
Saratov	*Russia*	51.31 N.	46.0 E.	29
Sarawak	*Borneo*	2.30 N.	113.0 E.	57
Sardinia Island	*Italy*	40.0 N.	9.0 E.	24
Sarepta	*Russia*	48.38 N.	44.50 E.	29
Sark Island	*Channel Islands*	49.25 N.	2.22 W.	14
Sarlat	*France*	44.53 N.	1.13 E.	20
Sarnen	*Switzerland*	46.49 N.	8.14 E.	23
Sarnia	*Ontario*	42.59 N	82.33 W.	51
Saros, Gulf of	*Turkey*	40.35 N.	26.40 E.	25
Sartène	*France*	41.37 N.	8.58 E.	20
Sarthe, dep.	*France*	48.0 N.	0.15 E.	20
Sarthe River	*France*	47.50 N.	0.10 W.	20
Saskatchewan	*Canada*	54.0 N.	105.0 W.	52
Saskatchewan, North River	*Saskatchewan*	49.0 N.	110.0 W.	52
Saskatchewan R.	*Saskatchewan*	54.0 N.	104.0 W.	52
Saskatchewan, South River	*Assiniboia*	51.0 N.	108.0 W.	52
Sassari	*Italy*	40.43 N.	8.34 E.	24
Satara	*Bombay*	17.41 N.	74.2 E.	39
Satersdalen	*Norway*	59.0 N.	7.30 E.	28
Satoralya	*Hungary*	48.24 N.	21.37 E.	22
Satpura Mts.	*Bombay*	21.50 N.	74.30 E.	39
Sauer River	*Germany*	49.53 N.	6.18 E.	21
Sauerland	*Germany*	51.17 N.	8.0 E.	21
Sangeen River	*Ontario*	44.15 N.	81.22 W.	51
Sault au Cochon River	*Quebec*	49.0 N.	69.20 W.	51
Sault Ste. Marie	*Michigan, U.S.*	46.25 N.	84.16 W.	53
Saumur	*France*	47.15 N.	0.4 W.	20
Saunders, Cape	*New Zealand*	45.52 S.	170.28 E.	61
Savanilla	*Colombia*	11.1 N.	75.1 W.	56
Savannah	*Georgia, U.S.*	32.3 N.	81.7 W.	53
Savannah River	*S. Carolina, U.S.*	32.50 N.	81.10 W.	53
Savannah-la-Mar	*Jamaica*	18.17 N.	78.7 W.	55
Savara	*Brazil*	19.52 S.	43.38 W.	56
Save River	*Hungary*	44.52 N.	19.0 E.	22
Savigliano	*Italy*	44.39 N.	7.38 E.	24
Savoie, dep.	*France*	45.25 N.	6.30 E.	20
Savona	*Italy*	44.19 N.	8.28 E.	24
Sawel, Mount	*Ireland*	54.49 N.	7.2 W.	17
Saxe-Altenburg	*Germany*	50.50 N.	11.40 E.	21
Saxe-Coburg-Gotha	*Germany*	50.15 N.	11.0 E.	21
Saxe-Meiningen	*Germany*	50.30 N.	10.30 E.	21
Saxe-Weimar	*Germany*	51.0 N.	11.30 E.	21
Saxelby	*England*	53.18 N.	0.39 W.	14
Saxmundham	*England*	52.18 N.	0.29 E.	14
Saxony, kingdom	*Germany*	51.0 N.	13.0 E.	21
Saxony, Prov. of	*Germany*	51.50 N.	12.0 E.	21
Sayan Mts.	*Asiatic Russia*	52.20 N.	95.0 E.	30
Sazawa River	*Austria*	49.53 N.	15.0 E.	22
Scafell, Mt.	*England*	54.26 N.	3.14 W.	14
Scalloway	*Shetland Islands*	60.8 N.	1.17 W.	16
Scalpay Island	*Scotland*	57.51 N.	6.38 W.	16
Scarba Island	*Scotland*	56.11 N.	5.43 W.	16
Scarba, Sound of	*Scotland*	56.13 N.	5.40 W.	16
Scarborough	*England*	54.12 N.	0.24 W.	14
Scarpa Island	*Scotland*	57.59 N.	7.9 W.	16
Scarpanto Island	*Turkey*	35.40 N.	27.7 E.	25
Schaffhausen	*Switzerland*	47.41 N.	8.38 E.	23
Schässburg	*Hungary*	46.10 N.	24.47 E.	22
Schaumburg-Lippe	*Germany*	52.10 N.	9.0 E.	21
Schelde, E., R.	*Holland*	51.32 N.	4.0 E.	18
Schelde River	*Belgium*	51.8 N.	4.15 E.	18
Schelde, W., R.	*Holland*	51.23 N.	3.50 E.	18
Schemnitz	*Hungary*	48.27 N.	18.52 E.	22
Scheveningen	*Holland*	52.6 N.	4.18 E.	18
Schiedam	*Holland*	51.54 N.	4.24 E.	18
Schlei, inlet	*Germany*	54.41 N.	9.50 E.	21
Schleiz	*Germany*	50.34 N.	11.48 E.	21
Schleswig	*Germany*	54.31 N.	9.34 E.	21
Schleswig-Holstein	*Germany*	54.20 N.	9.10 E.	21
Schlettstadt	*Germany*	48.19 N.	7.28 E.	21
Schlüsselburg	*Russia*	60.0 N.	32.0 E.	29
Schmalkalden	*Germany*	50.43 N.	10.28 E.	21
Schneeberg	*Germany*	50.1 N.	12.10 E.	21
Schneekoppe	*Germany*	50.46 N.	15.37 E.	21
Schneidemühl	*Germany*	53.9 N.	16.43 E.	21
Schonberg	*Germany*	53.50 N.	10.56 E.	21
Schönebek	*Germany*	52.2 N.	11.44 E.	21
Schoonen	*Sweden*	55.50 N.	13.0 E.	28
Schouwen Island	*Holland*	51.42 N.	3.50 E.	18
Schreckhorn, The	*Switzerland*	46.35 N.	7.21 E.	23
Schütt I., Great	*Hungary*	48.0 N.	17.30 E.	22
Schuylkill River	*Pennsylvania*	40.17 N.	75.50 W.	53
Schwarzawa R.	*Germany*	49.15 N.	16.30 E.	22
Schwarzburg-Rudolstadt	*Germany*	50.40 N.	11.10 E.	21
Schwarzburg-Sondershausen	*Germany*	51.20 N.	10.45 E.	21
Schwarzwald	*Germany*	49.0 N.	8.30 E.	21
Schwarzwasser R.	*Germany*	53.34 N.	18.20 E.	21
Schwedt	*Germany*	53.3 N.	14.17 E.	21
Schweidnitz	*Germany*	50.50 N.	16.28 E.	21
Schweinfurt	*Germany*	50.3 N.	10.13 E.	21
Schwerin	*Germany*	53.38 N.	11.25 E.	21
Schwetz	*Germany*	53.24 N.	18.24 E.	21
Schwyz & canton	*Switzerland*	47.1 N.	8.40 E.	23
Sciacca	*Sicily*	37.29 N.	13.6 E.	24
Scilly Islands	*England*	49.58 N.	6.16 W.	14
Scioto River	*Ohio, U.S.*	38.50 N.	82.53 W.	53
Scone	*Scotland*	56.26 N.	3.26 W.	16
Scoresby Land	*Arctic Ocean*	70.0 N.	30.0 W.	62
Scranton	*Mississippi, U.S.*	30.25 N.	88.35 W.	53
Scranton	*Pennsylvania*	41.22 N.	75.46 W.	53
Scridan, Loch	*Scotland*	56.22 N.	6.10 W.	16
Scuir-na-Gillean	*Scotland*	57.15 N.	6.10 W.	16

		Lat.	Long.	Map
Scutari	*Asiatic Turkey*	41.1 N.	29.2 E.	31
Scutari and Lake	*Turkey*	42.1 N.	19.28 E.	25
Seaford	*England*	50.47 N.	0.5 E.	14
Seaforth, Loch	*Scotland*	57.56 N.	6.42 W.	16
Seaham Harbour	*England*	54.50 N.	1.20 W.	14
Seal I. Light Ho.	*Nova Scotia*	43.25 N.	66.0 W.	49
Seattle	*Washington, U.S.*	47.40 N.	122.0 W.	53
Sebastopol	*Russia*	44.34 N.	33.28 E.	29
Sebenico	*Austria*	43.44 N.	15.53 E.	22
Sebzevar	*Persia*	36.10 N.	57.45 E.	32
Sechura	*Peru*	5.35 S.	80.53 W.	56
Secunderabad	*Bombay*	29.59 N.	71.24 E.	39
Sedalia	*Missouri, U.S.*	38.43 N.	93.11 W.	53
Sedan	*France*	49.42 N.	4.57 E.	20
Sedbergh	*England*	54.19 N.	2.31 W.	14
Sedgemoor	*England*	51.6 N.	2.47 W.	14
Sées	*France*	48.36 N.	0.10 E.	20
Seeaker Höhe	*Germany*	54.11 N.	22.20 E.	21
Sego Lake	*Russia*	63.15 N.	33.30 E.	29
Segorbe	*Spain*	39.50 N.	0.31 W.	26
Segovia	*Spain*	40.56 N.	4.8 W.	26
Segre River	*Spain*	41.36 N.	0.33 E.	26
Segura River	*Spain*	38.20 N.	2.20 W.	26
Segu-Sikoro	*Senegambia*	13.30 N.	6.10 E.	43
Sehwan	*Bombay*	26.26 N.	67.54 E.	39
Seine River	*France*	49.28 N.	0.15 E.	20
Seine-et-Marne, dep.	*France*	48.40 N.	3.0 E.	20
Seine-et-Oise, dep.	*France*	48.50 N.	1.55 E.	20
Seine-Inférieure	*France*	49.40 N.	1.0 E.	20
Seistan Swamp	*Persia*	31.0 N.	61.10 E.	32
Selangor	*Malay Penin.*	3.0 N.	101.40 E.	57
Selby	*England*	53.47 N.	1.4 W.	14
Sele River	*Italy*	40.28 N.	14.56 E.	24
Selenga River	*Mongolia*	49.0 N.	103.0 E.	42
Selkirk and co.	*Scotland*	55.33 N.	2.51 W.	16
Selkirk Range	*British Columbia*	50.30 N.	118.0 W.	48
Selma	*Alabama, U.S.*	32.26 N.	87.8 W.	53
Selsea Bill	*England*	50.43 N.	0.47 W.	14
Semendria	*Servia*	44.39 N.	20.53 E.	25
Semeru, Mount	*Java*	8.0 S.	113.0 E.	57
Semipolatinsk	*Siberia*	50.26 N.	80.13 E.	30
Semliki River	*Equat. Africa*	0.0	30.0 E.	45
Semlin	*Hungary*	44.55 N.	20.25 E.	22
Semmering, Mt.	*Austria*	47.39 N.	15.48 E.	22
Sempach	*Switzerland*	47.8 N.	8.11 E.	23
Sena	*SE. Africa*	17.31 S.	35.3 E.	46
Senday	*Japan*	38.14 N.	141 10 E.	42
Seneca Lake	*New York, U.S.*	42.30 N.	76.55 W.	53
Seneffe	*Belgium*	50.33 N.	4.16 E.	18
Senegal River	*West Africa*	16.0 N.	14.0 W.	43
Senegambia	*West Africa*	15.0 N.	15.0 W.	43
Senlis	*France*	49.12 N.	2.35 E.	20
Sennar	*Soudan*	13.36 N.	33.50 E.	43
Sens	*France*	48.11 N.	3.16 E.	20
Sentis, Mount	*Switzerland*	47.15 N.	9.20 E.	23
Seo de Urgel	*Spain*	42.19 N.	1.30 E.	26
Seoni	*Cent. Provinces*	22.28 N.	77.29 E.	38
Seoul	*Corea*	37.33 N.	127.10 E.	42
Septimer Pass	*Switzerland*	46.25 N.	9.39 E.	23
Seraing	*Belgium*	50.37 N.	5.30 E.	18
Serampur	*Bengal*	22.45 N.	88.25 E.	38
Serayevo	*Bosnia*	43.54 N.	18.30 E.	22
Serchio River	*Italy*	43.50 N.	10.16 E.	24
Serena	*Chile*	29.50 S.	71.20 W.	56
Seres	*Turkey*	41.5 N.	23.34 E.	25
Sereth	*Austria*	47.56 N.	26.4 E.	22
Sereth River	*Austria*	49.0 N.	25.57 E.	22
Sergipe and prov.	*Brazil*	10.57 S.	37.0 W.	56
Seringapatam	*Mysore*	12.24 N.	76.41 E.	40
Seriphos Island	*Greece*	37.10 N.	24.30 E.	25
Serpa	*Brazil*	3.4 S.	58.50 W.	56
Serpa	*Portugal*	37.53 N.	7.32 W.	26
Serpent's Mouth	*Trinidad*	10.0 N.	61.55 W.	55
Serpukhov	*Russia*	54.59 N.	37.33 E.	29
Serra Cayopo	*Brazil*	18.0 S.	53.0 W.	56
Serra da Estrella	*Portugal*	40.15 N.	7.50 W.	26
Serra de Monchique	*Portugal*	37.24 N.	8.25 W.	26
Serra d'Ossa	*Portugal*	38.40 N.	7.40 W.	26
Serra do Mar	*Brazil*	23.30 S.	45.40 W.	56
Serro	*Brazil*	18.30 S.	43.50 W.	56
Servia, prin.	*Europe*	43.50 N.	21.0 E.	25
Servian Morava, River	*Servia*	43.54 N.	21.0 E.	25
Serwatti Islands	*East Indies*	7.0 S.	129.0 E.	57
Sesheke	*S. Cent. Africa*	17.23 S.	25.10 E.	46
Sesia River	*Italy*	45.18 N.	8.30 E.	24
Settle	*England*	54.4 N.	2.17 W.	14
Setubal	*Portugal*	38.32 N.	8.55 W.	26
Seven Churches	*Ireland*	53.20 N.	7.59 W.	17
Seven Heads	*Ireland*	51.34 N.	8.42 W.	17
Seven Hunters	*Scotland*	58.13 N.	7.27 W.	16
Seven Is., The	*Quebec*	50.9 N.	66.34 W.	51
Seven Oaks	*England*	51.17 N.	0.12 E.	14
Severn River	*England*	51.55 N.	3.0 W.	14
Severn River	*N. W. Territory*	55.0 N.	90.30 W.	52
Severn Tunnel	*England*	51.36 N.	2.37 W.	14
Sevier Lake	*Utah, U.S.*	39.0 N.	113.7 W.	53
Sevier River	*Utah, U.S.*	39.20 N.	112.40 W.	53
Sevilla	*Spain*	37.24 N.	5.58 W.	26
Sèvre River	*France*	46.12 N.	1.0 W.	20
Seychelle Is.	*Indian Ocean*	4.0 S.	55.0 E.	10
Sfax	*Tunis*	34.48 N.	10.46 E.	43
Shabats	*Servia*	44.45 N.	19.43 E.	25
Shadrinsk	*Russia*	56.7 N.	64.4 E.	29
Shaftesbury	*England*	51.1 N.	2.12 W.	14
Shag Rocks	*South America*	52.21 S.	58.32 W.	56
Shahabad	*Rajputana*	25.20 N.	76.0 E.	37
Shahbandar	*Bombay*	24.10 N.	67.56 E.	39
Shahjahanpur	*N. W. Provinces*	27.53 N.	79.57 E.	38
Shahpur	*Punjab*	32.16 N.	72.31 E.	37
Shamo Desert	*Mongolia*	44.0 N.	106.0 E.	42
Shanghai	*China*	31.13 N.	121.27 E.	42
Shannon Canal	*Ireland*	54.2 N.	7.58 W.	17
Shannon River	*Ireland*	53.6 N.	8.6 W.	17
Shan-si, prov.	*China*	37.30 N.	112.0 E.	42
Shan-tung, prov.	*China*	36.30 N.	118.30 E.	42
Shan-tung Prom.	*China*	37.40 N.	123.0 E.	42
Shan-yan-alin Mountains	*Manchuria*	42.0 N.	127.30 E.	42
Shao-hing	*China*	30.0 N.	120.40 E.	42
Shap	*England*	54.32 N.	2.41 W.	14
Shapinshay I.	*Orkney Islands*	59.3 N.	2.52 W.	16
Shar Dagh	*Turkey*	42.6 N.	21.0 E.	25
Shari River	*Bagirmi, Africa*	11.0 N.	16.0 E.	43
Shark Bay	*West Australia*	25.10 S.	113.30 E.	59
Shasta, Mount	*California, U.S.*	41.23 N.	122.20 W.	53
Shat-el-Arab (R.)	*Arabia*	30.0 N.	48.30 E.	31
Shaw River	*West Australia*	21.0 S.	119.45 E.	59
Sheboygan	*Wisconsin, U.S.*	43.43 N.	87.41 W.	53
Shediac	*New Brunswick*	46.14 N.	64.37 W.	49
Sheep Haven	*Ireland*	55.12 N.	7.53 W.	17
Sheep River	*Ireland*	52.13 N.	8.30 W.	17
Sheelin, Lough	*Ireland*	53.48 N.	7.20 W.	17
Sheerness	*England*	51.27 N.	0.45 E.	14
Sheet Harbour	*Nova Scotia*	44.54 N.	62.26 W.	49
Sheffield	*England*	53.28 N.	1.28 W.	14
Shefford, co.	*Quebec*	45.30 N.	72.32 W.	51
Shelagskoi, C.	*Siberia*	70.0 N.	170.0 E.	30
Shelburne and co.	*Nova Scotia*	43.47 N.	65.19 W.	49
Shelburne Bay	*Queensland*	11.50 S.	143.0 E.	59
Shelburne Harb.	*Nova Scotia*	43.40 N.	65.19 W.	49
Shelford	*England*	52.9 N.	0.12 E.	14
Shemakha	*Russia*	40.35 N.	48.38 E.	29
Shenandoah R.	*Virginia, U.S.*	38.50 N.	78.13 W.	53
Shendi	*Soudan*	16.40 N.	33.26 E.	43
Shenkursk	*Russia*	62.3 N.	42.58 E.	29
Shen-si, prov.	*China*	36.0 N.	109.0 E.	42
Sheppey Island	*England*	51.24 N.	0.50 E.	14
Shepton Mallet	*England*	51.12 N.	2.32 W.	14
Sherborne	*England*	50.57 N.	2.31 W.	14
Sherbro Island	*Sierra Leone*	7.30 N.	12.45 W.	43
Sherbrook	*Nova Scotia*	45.8 N.	61.59 W.	49
Sherbrooke	*Quebec*	45.25 N.	71.57 W.	51
Sherbrooke, co.	*Quebec*	45.25 N.	71.57 W.	51
Shergui, Lake	*Algeria*	34.20 N.	0.15 E.	43
Sheriffmuir	*Scotland*	56.11 N.	3.55 W.	16
Shetland Islands	*Scotland*	60.30 N.	1.30 W.	16
Sheyenne River	*N. Dakota, U.S.*	47.20 N.	97.40 W.	53
Shiant Islands	*Scotland*	57.53 N.	6.22 W.	16
Shidle	*East Africa*	5.45 N.	44.49 E.	45
Shiehallion, Mt.	*Scotland*	56.40 N.	4.7 W.	16
Shiel, Loch	*Scotland*	56.47 N.	5.35 W.	16
Shields, North	*England*	55.0 N.	1.27 W.	14
Shields, South	*England*	54.59 N.	1.26 W.	14
Shieldsboro	*Mississippi, U.S.*	31.16 N.	89.17 W.	53
Shien	*Norway*	59.15 N.	9.36 E.	28
Shigatse	*Tibet*	29.17 N.	88.42 E.	42
Shikarpur	*Bombay*	27.57 N.	68.40 E.	39
Shikoku (Sikok) I.	*Japan*	33.45 N.	133.30 E.	42
Shilka River	*Siberia*	51.45 N.	115.0 E.	30
Shillelagh	*Ireland*	52.46 N.	6.32 W.	17
Shillong	*Assam*	25.33 N.	91.55 E.	38
Shimoga	*Mysore*	13.55 N.	75.36 E.	40
Shimonoseki	*Japan*	33.58 N.	131.11 E.	42
Shin, Riv. & Loch	*Scotland*	57.59 N.	4.25 W.	16
Shinano River	*Japan*	37.50 N.	139.0 E.	42
Shing-king, prov.	*China*	41.30 N.	123.30 E.	42
Ship Harbour	*Nova Scotia*	44.47 N.	62.50 W.	49
Shipka Pass	*E. Roumelia*	42.40 N.	25.15 E.	25
Shippigan Island	*New Brunswick*	47.45 N.	64.38 W.	49
Shipston-on-Stour	*England*	52.4 N.	1.33 W.	14
Shipton	*England*	51.52 N.	1.57 W.	14
Shiraz	*Persia*	29.30 N.	52.40 E.	32
Shiré River	*East Africa*	16.5 S.	35.5 E.	45
Shirwa Lake	*East Africa*	15.0 S.	36.0 E.	45
Shitomir	*Russia*	50.15 N.	28.43 E.	29
Shiyali	*Madras*	11.14 N.	79.48 E.	40
Shoa, state	*Abyssinia*	9.30 N.	39.40 E.	43
Shoal Bay	*N. South Wales*	29.25 S.	153.20 E.	60
Shoalhaven R.	*N. South Wales*	34.46 S.	150.20 E.	60
Shoeburyness	*England*	51.31 N.	0.46 E.	14
Sholapur	*Bombay*	17.39 N.	75.54 E.	39
Shoreham	*England*	50.50 N.	0.16 W.	14
Shortland (Grahamstown)	*New Zealand*	37.6 S.	175.38 E.	61
Shoshone	*Idaho, U.S.*	43.13 N.	114.10 W.	53
Shoshong	*Bechuanaland*	23.0 S.	26.30 E.	46
Shotts, Plateau of the	*Algeria*	34.0 N.	0.1 W.	43
Shreveport	*Louisiana, U.S.*	32.28 N.	93.47 W.	53
Shrewsbury	*England*	52.43 N.	2.46 W.	14
Shropshire	*England*	52.45 N.	2.45 W.	14
Shumla	*Bulgaria*	43.17 N.	26.58 E.	25
Shuster	*Persia*	32.8 N.	48.45 E.	32
Shuswap, Lake	*Brit. Columbia*	51.0 N.	119.0 W.	52
Shwe-gyin	*Lower Burma*	17.55 N.	96.57 E.	41
Shyl River	*Roumania*	44.30 N.	23.30 E.	25
Shyok River	*Kashmir*	39.0 N.	78.0 E.	37
Siah Koh (Mts.)	*Afghanistan*	34.0 N.	63.30 E.	32
Sialkot	*Punjab*	32.31 N.	74.36 E.	37
Siam, country	*Farther India*	16.0 N.	103.0 E.	41
Siam, Gulf of	*Siam*	11.30 N.	101.0 E.	41
Siang-tan	*China*	27.50 N.	112.43 E.	42
Siberia	*Asiatic Russia*	61.0 N.	110.0 E.	30
Sibi	*Punjab*	29.30 N.	67.59 E.	37
Sibillini, Monte	*Italy*	42.50 N.	13.15 E.	24
Sibsagar	*Assam*	26.59 N.	94.38 E.	38
Si-chuen, prov.	*China*	30.0 N.	105.0 E.	42
Sicily Island	*Italy*	37.30 N.	14.0 E.	24
Sidaro, Cape	*Crete*	35.20 N.	26.16 E.	25
Sidlaw Hills	*Scotland*	55.30 N.	3.10 W.	16
Sidmouth	*England*	50.41 N.	3.14 W.	14
Sidra, Gulf of	*North Africa*	31.30 N.	18.0 E.	43
Sieben Gebirge	*Germany*	50.43 N.	7.13 E.	21
Siedlce	*Russia*	52.10 N.	22.10 E.	29
Sieg River	*Germany*	50.48 N.	7.45 E.	21
Siegen	*Germany*	50.53 N.	8.1 E.	21
Siena	*Italy*	43.20 N.	11.19 E.	24
Sienitz	*Turkey*	43.11 N.	20.5 E.	25
Sierra Acaral	*Brazil*	1.43 N.	57.20 W.	56
Sierra de Aconquija	*Argentine Rep.*	26.0 S.	65.0 W.	56
Sierra de Culebra	*Spain*	42.0 N.	6.10 W.	26
Sierra de Gata	*Spain*	40.20 N.	6.25 W.	26
Sierra de Gredos	*Spain*	40.20 N.	5.30 W.	26
Sierra de Gudar	*Spain*	40.30 N.	0.35 W.	26
Sierra de Guadarrama	*Spain*	41.0 N.	4.0 W.	26
Sierra de Guadelupe	*Spain*	39.25 N.	5.25 W.	26
Sierra de la Demanda	*Spain*	42.20 N.	3.0 W.	26
Sierra de Toledo	*Spain*	39.30 N.	4.15 W.	26
Sierra del Moncayo	*Spain*	41.43 N.	2.0 W.	26
Sierra Leone	*West Africa*	8.0 N.	12.0 W.	43
Sierra Madre	*Mexico*	25.0 N.	106.0 W.	54
Sierra Maestra	*Cuba*	19.55 N.	76.0 W.	55
Sierra Morena	*Spain*	38.15 N.	4.30 W.	26
Sierra Nevada	*California, U.S.*	39.0 N.	120.0 W.	53
Sierra Nevada	*Spain*	37.0 N.	3.0 W.	26
Sierra Pacaraima	*Venezuela*	4.0 N.	63.0 W.	56
Sieu-yan-ching	*China*	40.20 N.	124.0 E.	42
Sigmaringen	*Germany*	48.4 N.	9.12 E.	21
Sihl River	*Switzerland*	47.17 N.	8.32 E.	23
Si-kiang	*China*	23.20 N.	110.0 E.	42
Sikkim	*North India*	27.20 N.	88.4 E.	35
Sikok Island	*Japan*	33.45 N.	133.30 E.	42
Sil River	*Spain*	42.27 N.	7.46 W.	26
Sila Mts.	*Italy*	39.15 N.	16.30 E.	24
Silchar	*Assam*	24.50 N.	92.51 E.	38
Silesia, prov.	*Austria*	50.0 N.	18.0 E.	22
Silesia, prov.	*Germany*	51.0 N.	17.0 E.	21
Silistria	*Bulgaria*	44.7 N.	27.14 E.	25
Siljan Lake	*Sweden*	60.50 N.	14.40 E.	28
Silloth	*England*	54.52 N.	3.23 W.	14
Sils, Lake	*Switzerland*	46.25 N.	9.45 E.	23
Silver City	*Idaho, U.S.*	43.18 N.	116.42 W.	53
Silver City	*New Mexico*	32.40 N.	107.50 W.	53
Silver Mt. City	*California, U.S.*	37.25 N.	41.0 W.	53
Silvermine Mts.	*Ireland*	52.47 N.	8.15 W.	17
Silverton	*N. South Wales*	31.56 S.	141.5 E.	60
Silvretta Glacier	*Switzerland*	46.51 N.	10.6 E.	23
Simancas	*Spain*	41.37 N.	4.51 W.	26
Simbirsk	*Russia*	54.17 N.	48.26 E.	29
Simcoe	*Ontario*	42.52 N.	80.23 W.	51
Simcoe, co.	*Ontario*	44.40 N.	80.0 W.	51
Simcoe, Lake	*Ontario*	44.25 N.	79.22 W.	51
Simferopol	*Russia*	44.56 N.	34.5 E.	29
Simla	*Punjab*	31.6 N.	77.11 E.	37
Simmenthal	*Switzerland*	46.30 N.	7.25 E.	23
Simoda	*Japan*	34.50 N.	139.0 E.	42
Simon's Town	*Cape Colony*	34.11 S.	18.26 E.	46
Simplon Pass	*Switzerland*	46.16 N.	8.3 E.	23
Sinai, Mount	*Arabia*	28.40 N.	33.58 E.	44
Sinaloa	*Mexico*	26.0 N.	108.25 W.	54
Sinclair Bay	*Scotland*	58.30 N.	3.5 W.	16
Sincora	*Brazil*	13.0 S.	41.0 W.	56
Sind, prov.	*Bombay*	66.50 N.	71.0 E.	39
Sind River	*Central India*	25.0 N.	77.42 E.	39
Sines	*Portugal*	37.58 N.	8.53 W.	26
Si-ngan	*China*	34.12 N.	108.51 E.	42
Singapore	*Malay Penin.*	1.24 N.	103.51 E.	41
Singpur	*N. W. Provinces*	24.5 N.	82.49 E.	38
Sinigaglia	*Italy*	43.43 N.	13.13 E.	24
Sinnamarie	*French Guiana*	5.17 N.	52.52 W.	56
Sinope	*Asiatic Turkey*	42.2 N.	35.20 E.	31
Sion (Sitten)	*Switzerland*	46.14 N.	7.21 E.	23
Sioux City	*Iowa, U.S.*	42.35 N.	96.30 W.	53
Sioux Falls City	*S. Dakota, U.S.*	43.35 N.	96.28 W.	53
Sioux, Little R.	*Iowa, U.S.*	42.24 N.	96.0 W.	53
Siphnos Island	*Greece*	36.58 N.	24.45 E.	25
Sir Daria River	*Asiatic Russia*	44.0 N.	65.0 E.	30

		Lat.	Long.	Map
Sir Edward Pelew Islands	*N. Territory, S. Australia*	15.40 S.	137.0 E.	59
Sirhind	*Punjab*	31.20 N.	76.25 E.	37
Sironcha	*Cent. Provinces*	18.51 N.	80.1 E.	38
Sironj	*Rajputana*	24.6 N.	77.43 E.	37
Sirpur	*Haidarabad*	20.10 N.	77.1 E.	40
Sirsa	*Punjab*	29.32 N.	75.7 E.	37
Sissek	*Hungary*	45.30 N.	16.23 E.	22
Sisteron	*France*	44.11 N.	5.54 E.	20
Sistova	*Bulgaria*	43.37 N.	25.21 E.	25
Sitapur	*Oudh*	27.34 N.	80.43 E.	38
Sitkh Island	*Alaska*	56.50 N.	135.0 W.	47
Sit-taung	*Lower Burma*	17.26 N.	96.57 E.	41
Sitten (Sion)	*Switzerland*	46.14 N.	7.21 E.	23
Siut	*Egypt*	27.5 N.	31.0 E.	44
Siwa	*Egypt*	29.5 N.	25.30 E.	44
Skagen	*Denmark*	57.45 N.	10.38 E.	19
Skager Rak	*Norway*	57.50 N.	9.30 E.	28
Skagestöltind	*Norway*	61.10 N.	7.58 E.	28
Skaw, The	*Denmark*	57.45 N.	10.38 E.	19
Skeena River	*British Columbia*	54.25 N.	128.30 W.	48
Skelleftea	*Sweden*	64.45 N.	20.56 E.	28
Skelleftea Elf (R.)	*Sweden*	65.20 N.	19.30 E.	28
Skerries	*Ireland*	53.34 N.	6.6 W.	17
Skerries	*Wales*	53.25 N.	4.37 W.	14
Skerryvore L. Ho.	*Scotland*	56.19 N.	7.6 W.	16
Skibbereen	*Ireland*	51.33 N.	9.15 W.	17
Skiddaw, Mount	*England*	54.39 N.	3.9 W.	14
Skipton	*England*	53.58 N.	2.1 W.	14
Skomer Island	*Wales*	51.44 N.	5.18 W.	14
Skopelos Island	*Greece*	39.8 N.	23.42 E.	25
Skopin	*Russia*	53.53 N.	39.27 E.	29
Skunk River	*Iowa, U.S.*	41.11 N.	91.50 W.	53
Skutari	*Asiatic Turkey*	41.1 N.	29.2 E.	31
Skye, Isle of	*Scotland*	57.20 N.	6.15 W.	16
Skyros Island	*Greece*	38.52 N.	24.35 E.	25
Slaney River	*Ireland*	52.40 N.	6.34 W.	17
Slatina	*Hungary*	45.40 N.	17.40 E.	22
Slatina	*Roumania*	44.26 N.	24.23 E.	25
Slatoust	*Russia*	55.30 N.	59.40 E.	29
Slave Coast	*West Africa*	6.0 N.	3.0 E.	43
Slave L., Lesser	*Athabasca*	55.30 N.	115.0 W.	52
Slavianak	*Russia*	48.52 N.	37.45 E.	29
Slavonia	*Austria-Hungary*	45.15 N.	18.30 E.	22
Slea Head	*Ireland*	52.6 N.	10.27 W.	17
Sleaford	*England*	53.0 N.	0.24 W.	14
Sleat, Sound of	*Scotland*	57.5 N.	5.47 W.	16
Sleepers Islands	*Hudson Bay*	58.0 N.	81.0 W.	48
Slieve Aughty Mountains	*Ireland*	53.12 N.	8.30 W.	17
Slieve Beagh	*Ireland*	54.20 N.	7.12 W.	17
Slieve Bernagh	*Ireland*	52.52 N.	8.33 W.	17
Slieve Bloom Mts.	*Ireland*	53.4 N.	7.37 W.	17
Slieve Callan	*Ireland*	52.50 N.	9.15 W.	17
Slieve Carran	*Ireland*	53.6 N.	8.55 W.	17
Slieve Donard	*Ireland*	54.12 N.	5.55 W.	17
Slieve Elva	*Ireland*	53.2 N.	9.10 W.	17
Slieve Felim Mts.	*Ireland*	52.40 N.	8.18 W.	17
Slieve Gamph Mountains	*Ireland*	54.2 N.	9.2 W.	17
Slieve Gullion	*Ireland*	54.8 N.	6.27 W.	17
Slieve League	*Ireland*	54.40 N.	8.42 W.	17
Slieve Mish	*Ireland*	53.13 N.	9.45 W.	17
Slieve Snaght	*Ireland*	55.12 N.	7.20 W.	17
Slievenaman	*Ireland*	52.27 N.	7.33 W.	17
Sligo and co.	*Ireland*	54.16 N.	8.28 W.	17
Sligo Bay	*Ireland*	54.18 N.	8.37 W.	17
Sliven	*E. Roumelia*	42.40 N.	26.38 E.	25
Sluin	*Hungary*	45.7 N.	15.33 E.	22
Slyne Head	*Ireland*	53.24 N.	10.11 W.	17
Smith Sound	*Arctic America*	78.0 N.	76.0 W.	62
Smithfield	*Orange River Col.*	30.6 S.	26.33 E.	46
Smoky Hill Fort	*Kansas, U.S.*	38.50 N.	99.30 W.	53
Smölen Island	*Norway*	63.22 N.	8.0 E.	28
Smolensk	*Russia*	54.49 N.	32.3 E.	29
Smyrna	*Asiatic Turkey*	38.26 N.	27.13 E.	31
Smyrna	*Delaware, U.S.*	39.18 N.	75.35 W.	53
Snaasen	*Norway*	64.14 N.	12.10 E.	28
Snaefell, Mt.	*Isle of Man*	54.16 N.	4.28 W.	14
Snaith	*England*	53.41 N.	1.1 W.	14
Snake River	*Idaho, U.S.*	43.0 N.	115.0 W.	53
Sneeuw Berge	*Cape Colony*	32.0 S.	24.40 E.	46
Snehaetten, Mt.	*Norway*	62.20 N.	9.15 E.	28
Sniatyn	*Austria*	48.27 N.	25.32 E.	22
Snizort, Loch	*Scotland*	57.37 N.	6.30 W.	16
Snowdon, Mt.	*Wales*	53.5 N.	4.4 W.	14
Soar River	*England*	52.37 N.	1.9 W.	14
Sobral	*Brazil*	3.29 S.	40.50 W.	56
Sobraon	*Punjab*	31.7 N.	74.54 E.	37
Society Islands	*Pacific Ocean*	17.39 S.	149.30 W.	58
Socorro	*Colombia*	6.12 N.	73.44 W.	56
Socorro	*New Mexico*	34.10 N.	107.10 W.	53
Socotra Island	*Gulf of Aden*	12.30 N.	54.0 E.	30
Söderhamn	*Sweden*	61.17 N.	17.5 E.	28
Soest	*Germany*	51.35 N.	8.7 E.	21
Sofala	*SE. Africa*	20.3 S.	34.29 E.	46
Sofia	*Bulgaria*	42.32 N.	23.23 E.	25
Sogne Fjord	*Norway*	61.6 N.	6.0 E.	28
Sohagpur	*Central India*	27.52 N.	78.1 E.	39
Sohar	*Oman, Arabia*	24.12 N.	56.50 E.	30
Soissons	*France*	49.23 N.	3.20 E.	20
Sokal	*Austria*	50.30 N.	24.21 E.	22
Sokoto, country	*West Africa*	10.0 N.	8.0 E.	43
Soldau River	*Germany*	53.13 N.	20.10 E.	21
Solent, The	*England*	50.45 N.	1.25 W.	14
Soleure	*Switzerland*	47.12 N.	7.32 E.	23
Solferino	*Italy*	45.22 N.	10.33 E.	24
Solingen	*Germany*	51.11 N.	7.4 E.	21
Solling, Mount	*Germany*	51.43 N.	9.38 E.	21
Solnhofen	*Germany*	48.57 N.	11.5 E.	21
Solomon Islands	*Pacific Ocean*	8.0 S.	158.0 E.	58
Solomon River	*Kansas, U.S.*	39.47 N.	99.0 W.	53
Solothurn and canton	*Switzerland*	47.12 N.	7.32 E.	23
Solway Firth	*Scotland*	54.50 N.	3.30 W.	16
Somal Land	*East Africa*	10.0 N.	45.0 E.	43
Sombrero Island	*Windward Is.*	18.35 N.	63.27 W.	55
Somers Islands	*Bermudas*	32.19 N.	64.51 W.	10
Somerset	*Quebec*	46.14 N.	71.44 W.	51
Somerset	*Queensland*	10.42 S.	142.38 E.	59
Somerset, co.	*England*	51.5 N.	3.0 W.	14
Somerset, co.	*Tasmania*	42.0 S.	147.15 E.	61
Somme, dep.	*France*	50.0 N.	2.10 E.	20
Somme, River	*France*	49.54 N.	2.40 E.	20
Somnath	*Bombay*	22.4 N.	71.26 E.	39
Somosierra	*Spain*	41.9 N.	3.36 W.	26
Son River	*Bengal*	25.0 N.	84.0 E.	38
Sondershausen	*Germany*	51.22 N.	10.52 E.	21
Sondrio	*Italy*	46.10 N.	9.52 E.	24
Song-ka River	*Tonquin*	23.0 N.	103.0 E.	41
Sonhat	*Bengal*	23.45 N.	82.30 E.	38
Sonmiani	*Baluchistan*	25.23 N.	66.35 E.	32
Sonora	*California, U.S.*	38.15 N.	119.40 W.	53
Sonpur	*Cent. Provinces*	20.40 N.	83.20 E.	38
Soracaba	*Brazil*	23.23 S.	47.34 W.	56
Sorata, Mount	*Bolivia*	15.50 S.	68.29 W.	56
Sorau	*Germany*	51.38 N.	15.9 E.	21
Sorel	*Quebec*	46.1 N.	73.1 W.	51
Sorell, Cape	*Tasmania*	42.13 S.	145.13 E.	61
Sorell, Lake	*Tasmania*	42.8 S.	147.13 E.	61
Soria	*Spain*	41.45 N.	2.26 W.	26
Sorrento	*Italy*	40.38 N.	14.23 E.	24
Soudan, The	*Africa*	10.0 N.	10.0 E.	43
Soulange, co.	*Quebec*	45.17 N.	74.25 W.	51
Sound, The	*Denmark*	55.50 N.	12.46 E.	19
Souris River	*Assiniboia*	49.30 N.	103.0 W.	52
S. Australia, state	*Australia*	30.0 S.	135.0 E.	59
South Bend	*Indiana*	41.36 N.	86.14 W.	53
South Cape	*China*	21.55 N.	120.45 E.	42
South Cape	*New Zealand*	47.20 S.	167.30 E.	61
South Cape	*Tasmania*	43.38 S.	146.54 E.	61
South Carolina	*United States*	35.0 N.	80.0 W.	53
South China Sea	*China*	20.0 N.	115.0 E.	42
South Downs	*England*	50.54 N.	0.12 W.	14
South Foreland	*England*	51.9 N.	1.23 E.	14
South Georgia I.	*South America*	54.30 S.	37.0 W.	56
South Island	*New Zealand*	47.0 S.	167.50 E.	61
South Malton	*England*	51.1 N.	3.49 W.	14
South Orkney Is.	*Antarctica*	63.0 S.	45.0 W.	63
South Point	*Anticosti Island*	49.5 N.	62.14 W.	49
South Shetland Is.	*Antarctica*	65.0 S.	60.0 W.	63
South Shields	*England*	54.59 N.	1.26 W.	14
South Sound	*Ireland*	53.1 N.	9.30 W.	17
South-West C.	*Tasmania*	43.34 S.	146.4 E.	61
South-West Pt.	*Anticosti Island*	49.25 N.	63.36 W.	49
Southampton	*England*	50.54 N.	1.23 W.	14
Southampton, C.	*Hudson Bay*	62.6 N.	84.0 W.	48
Southampton I.	*N.W. Territory*	64.0 N.	84.0 W.	48
Southampton Water		50.50 N.	1.20 W.	14
Southend	*England*	51.32 N.	0.43 E.	14
Southern Alps	*New Zealand*	43.40 S.	170.0 E.	61
Southern Cross	*W. Australia*	31.14 S.	119.19 E.	59
Southerness	*Scotland*	54.53 N.	3.35 W.	16
Southland, dist.	*New Zealand*	46.0 S.	168.35 E.	61
Southport	*England*	53.38 N.	3.1 W.	14
Southport	*N. Territory, S. Australia*	12.50 S.	131.0 E.	59
Southwell	*England*	53.4 N.	0.58 W.	14
Southwold	*England*	52.20 N.	1.41 E.	14
Spa	*Belgium*	50.28 N.	5.52 E.	18
Spain, country	*Europe*	40.0 N.	2.0 W.	26
Spalato	*Austria*	43.30 N.	16.25 E.	22
Spalding	*England*	52.48 N.	0.9 W.	14
Spandau	*Germany*	52.34 N.	13.10 E.	21
Spanish River	*Ontario*	46.10 N.	82.17 W.	51
Spanish Town	*Jamaica*	18.3 N.	77.0 W.	55
Sparta	*Greece*	37.5 N.	22.25 E.	25
Spartel, Cape	*Morocco*	35.56 N.	5.58 W.	43
Spartivento, C.	*Italy*	37.58 N.	16.6 E.	24
Spencer, Cape	*South Australia*	35.13 S.	136.54 E.	59
Spencer Gulf	*South Australia*	34.0 S.	137.0 E.	59
Sperchius River	*Greece*	38.55 N.	22.18 E.	25
Sperrin Mts.	*Ireland*	54.50 N.	7.5 W.	17
Spessart Mts.	*Germany*	50.0 N.	9.28 E.	21
Spey River	*Scotland*	57.40 N.	3.7 W.	16
Speyer (Spires)	*Germany*	49.18 N.	8.26 E.	21
Spezia	*Italy*	44.6 N.	9.48 E.	24
Sphakia	*Crete*	35.14 N.	24.15 E.	25
Spice (Molucca) Islands	*East Indies*	1.0 N.	127.30 E.	57
Spielberg	*Austria*	49.12 N.	16.35 E.	22
Spilsby	*England*	53.11 N.	0.6 E.	14
Spirding See	*Germany*	53.44 N.	21.40 E.	21
Spires	*Germany*	49.18 N.	8.26 E.	21
Spital of Glenshee	*Scotland*	56.48 N.	3.28 W.	16
Spithead	*England*	50.44 N.	1.4 W.	14
Spittal	*Austria*	46.48 N.	13.29 E.	22
Spitzbergen I.	*Arctic Ocean*	77.0 N.	15.0 E.	62
Spizza	*Austria*	42.11 N.	19.3 E.	22
Splügen Pass	*Switzerland*	46.30 N.	9.20 E.	23
Spokane River and Falls	*Washington, U.S.*	47.45 N.	117.25 W.	53
Spoleto	*Italy*	42.44 N.	12.44 E.	24
Sporades Islands	*Ægean Sea*	37.0 N.	27.0 E.	25
Sporades, Northern	*Greece*	39.10 N.	24.0 E.	25
Spree River	*Germany*	52.23 N.	14.0 E.	21
Spree Wald	*Germany*	52.0 N.	14.0 E.	21
Spremberg	*Germany*	51.34 N.	14.23 E.	21
Springbokfontein	*Cape Colony*	29.45 S.	17.43 E.	46
Springfield	*Illinois, U.S.*	39.47 N.	89.35 W.	53
Springfield	*Massachusetts*	42.5 N.	72.35 W.	53
Springfield	*Missouri, U.S.*	37.17 N.	93.22 W.	53
Springfield	*Ohio, U.S.*	39.53 N.	83.45 W.	53
Spry, Cape	*Nova Scotia*	44.46 N.	62.31 W.	49
Spurn Head	*England*	53.34 N.	0.7 E.	14
Squillace	*Italy*	38.50 N.	16.33 E.	24
Squillace, G. of	*Italy*	38.45 N.	16.45 E.	24
Srinagar	*Kashmir*	34.6 N.	74.55 E.	37
Stacks Mts.	*Ireland*	52.22 N.	9.32 W.	17
Stade	*Germany*	53.36 N.	9.27 E.	21
Staffa Island	*Scotland*	56.27 N.	6.24 W.	16
Stafford and co.	*England*	52.49 N.	2.7 W.	14
Staines	*England*	51.26 N.	0.29 W.	14
Stalbridge	*England*	50.57 N.	2.22 W.	14
Staleybridge	*England*	53.29 N.	2.3 W.	14
Stamboul (Constantinople)	*Turkey*	41.0 N.	28.59 E.	25
Stamford	*England*	52.40 N.	0.29 W.	14
Stanhope	*England*	54.45 N.	2.1 W.	14
Stanislau	*Austria*	48.55 N.	24.40 E.	22
Stanley	*Tasmania*	40.46 S.	145.17 E.	61
Stanley Falls	*Congo State*	0.30 S.	25.40 E.	45
Stanley Harbour	*Falkland Is.*	51.40 S.	57.35 W.	56
Stanley Pool	*Congo State*	4.5 S.	15.40 E.	45
Stanley Range	*South Australia*	31.20 S.	142.0 E.	59
Stanovoi Mts.	*Asiatic Russia*	60.0 N.	140.0 E.	30
Stanstead, co.	*Quebec*	45.10 N.	72.5 W.	51
Stanstead Plain	*Quebec*	45.1 N.	72.6 W.	51
Stanthorpe	*Queensland*	28.30 S.	151.58 E.	59
Stanton	*Nebraska, U.S.*	41.57 N.	97.13 W.	53
Stans	*Switzerland*	46.57 N.	8.22 E.	23
Staraia Russa	*Russia*	57.58 N.	31.0 E.	29
Stargard	*Germany*	53.21 N.	15.1 E.	21
Starnberg	*Germany*	48.0 N.	11.20 E.	21
Starodub	*Russia*	52.33 N.	32.44 E.	29
Starokonstantinov	*Russia*	49.45 N.	27.12 E.	29
Start Bay	*England*	50.18 N.	3.30 W.	14
Start Point	*England*	50.13 N.	3.38 W.	14
Staten Island	*Argentine Rep.*	54.40 S.	64.20 W.	56
Staten Island	*New York, U.S.*	40.35 N.	74.10 W.	53
Staubbach Falls	*Switzerland*	46.35 N.	7.54 E.	23
Staunton	*Virginia, U.S.*	38.7 N.	78.59 W.	53
Stavanger	*Norway*	59.0 N.	5.39 E.	28
Stavropol	*Russia*	45.2 N.	41.58 E.	29
Stawell	*Victoria*	37.0 S.	142.45 E.	60
Ste. Marie Island	*Madagascar*	16.40 S.	50.4 E.	43
Ste. Marie River	*Michigan, U.S.*	46.30 N.	84.1 W.	53
Ste. Martine	*Quebec*	45.15 N.	73.49 W.	51
Steep Point	*West Australia*	26.0 S.	113.0 E.	59
Stefanie, Lake	*E. Cent. Africa*	4.50 N.	36.0 E.	45
Steierdorf	*Hungary*	45.6 N.	21.49 E.	22
Steinamanger	*Hungary*	47.12 N.	16.36 E.	22
Stellenbosch	*Cape Colony*	33.54 S.	18.48 E.	46
Stelvio Pass	*Austria*	46.30 N.	10.25 E.	22
Stendal	*Germany*	52.36 N.	11.51 E.	21
Steppes, Kirghiz	*Siberia*	48.0 N.	60.0 E.	30
Sterlitamak	*Russia*	53.42 N.	56.8 E.	29
Sternberg	*Austria*	49.44 N.	17.18 E.	22
Stettin	*Germany*	53.27 N.	14.33 E.	21
Stettiner Haff	*Germany*	53.48 N.	14.20 E.	21
Stewart Island	*New Zealand*	47.0 S.	168.0 E.	61
Stewarton	*Scotland*	55.42 N.	4.30 W.	16
Steyr	*Austria*	48.2 N.	14.25 E.	22
Stickeen River	*British Columbia*	57.30 N.	131.40 W.	48
Stilfser Joch (Stelvio Pass)	*Austria*	46.30 N.	10.25 E.	22
Stillwater	*Minnesota, U.S.*	45.0 N.	92.47 W.	53
Stilton	*England*	52.30 N.	0.18 W.	14
Stinchar River	*Scotland*	55.12 N.	4.45 W.	16
Stiol Pass	*Austria*	47.48 N.	25.0 E.	22
Stirling and co.	*Scotland*	56.7 N.	3.56 W.	16
Stockholm	*Sweden*	59.17 N.	18.3 E.	28
Stockhorn (Mt.)	*Switzerland*	46.42 N.	7.32 E.	23
Stockport	*England*	53.25 N.	2.10 W.	14
Stockton	*California, U.S.*	37.56 N.	121.13 W.	53
Stockton	*England*	54.33 N.	1.19 W.	14
Stoke River	*England*	52.33 N.	0.35 E.	14
Stoke-upon-Trent	*England*	53.1 N.	2.10 W.	14
Stokes Bay	*West Australia*	17.0 S.	124.0 E.	59
Stokes, Mount	*Chile*	49.55 S.	73.0 W.	56
Stokesley	*England*	54.28 N.	1.12 W.	14
Stollberg	*Germany*	50.45 N.	6.16 E.	21
Stolp	*Germany*	54.29 N.	17.1 E.	21
Stolpe River	*Germany*	54.20 N.	17.3 E.	21
Stolpmünde	*Germany*	54.37 N.	16.51 E.	21

		Lat.	Long.	Map
Stone	*England*	52.55 N.	2.9 W.	14
Stonehaven	*Scotland*	56.58 N.	2.13 W.	16
Stonehenge	*England*	51.11 N.	1.49 W.	14
Stonington	*Connecticut, U.S.*	41.20 N.	71.57 W.	53
Stony Stratford	*England*	52.3 N.	0.51 W.	14
Stor Afvan	*Sweden*	65.58 N.	18.5 E.	28
Stor Lake	*Sweden*	63.20 N.	14.10 E.	28
Stör River	*Germany*	53.57 N.	9.42 E.	21
Stor Uman	*Sweden*	65.5 N.	16.40 E.	28
Store Börge Fjeld	*Norway*	65.20 N.	13.50 E.	28
Stören	*Norway*	63.20 N.	10.16 E.	28
Storm Bay	*Tasmania*	43.5 S.	147.34 E.	61
Storm Bergen	*Cape Colony*	31.20 S.	27.30 E.	46
Stormont	*Nova Scotia*	45.10 N.	61.42 W.	49
Stormont, co.	*Ontario*	45.6 N.	75.2 W.	51
Stornoway	*Scotland*	58.11 N.	6.22 W.	16
Storsjö	*Sweden*	62.50 N.	13.5 E.	28
Stour River	*England*	50.47 N.	2.2 W.	14
Stour River	*England*	51.57 N.	1.12 E.	14
Stour River	*England*	51.15 N.	1.0 E.	14
Stourbridge	*England*	52.28 N.	2.9 W.	14
Stourport	*England*	52.21 N.	2.25 W.	14
Stow	*Scotland*	55.42 N.	2.53 W.	16
Stow Market	*England*	52.12 N.	1.0 E.	14
Strabane	*Ireland*	54.49 N.	7.27 W.	17
Stradbroke I.	*Queensland*	27.40 S.	153.26 E.	59
Straits Settlements	*Malay Penin.*	5.0 N.	100.0 E.	41
Stralsund	*Germany*	54.20 N.	13.5 E.	21
Strangford	*Ireland*	54.22 N.	5.33 W.	17
Strangford L.	*Ireland*	54.30 N.	5.36 W.	17
Strangways Spring	*South Australia*	29.8 S.	136.23 E.	59
Stranraer	*Scotland*	54.54 N.	5.2 W.	16
Strasburg	*Germany*	53.16 N.	19.26 E.	21
Strassburg	*Germany*	48.36 N.	7.42 E.	21
Stratford	*Ireland*	53.0 N.	6.40 W.	17
Stratford	*Ontario*	43.21 N.	81.7 W.	51
Stratford-on-Avon	*England*	52.12 N.	1.43 W.	14
Strath Dearn	*Scotland*	57.23 N.	3.30 W.	16
Strath Earn	*Scotland*	56.21 N.	3.40 W.	16
Strath Halladale	*Scotland*	58.27 N.	3.55 W.	16
Strath Nairn	*Scotland*	57.27 N.	4.8 W.	16
Strath Naver	*Scotland*	58.22 N.	4.14 W.	16
Strath Spey	*Scotland*	57.25 N.	3.20 W.	16
Strathaven	*Scotland*	55.41 N.	4.3 W.	16
Strathmore	*Scotland*	56.35 N.	3.5 W.	16
Strathpeffer	*Scotland*	57.36 N.	4.30 W.	16
Strathy Point	*Scotland*	58.36 N.	4.1 W.	16
Stratton	*England*	50.50 N.	4.30 W.	14
Straubing	*Germany*	48.53 N.	12.34 E.	21
Strelly River	*West Australia*	20.14 S.	119.12 E.	59
Strivali Islands	*Greece*	37.15 N.	21.0 E.	25
Strogonof Bay	*Japan*	43.20 N.	141.0 E.	42
Stroma Island	*Scotland*	58.41 N.	3.8 W.	16
Stromboli I.	*Lipari Islands*	38.46 N.	15.13 E.	24
Strome Ferry	*Scotland*	57.21 N.	5.33 W.	16
Stromness	*Scotland*	58.57 N.	3.17 W.	16
Stronsay Island	*Scotland*	59.5 N.	2.32 W.	16
Strontian	*Scotland*	56.41 N.	5.33 W.	16
Strood	*England*	51.24 N.	0.29 E.	14
Stroud	*England*	51.15 N.	2.13 W.	14
Strule River	*Ireland*	54.40 N.	7.20 W.	17
Struma River	*Bulgaria*	41.22 N.	23.20 E.	25
Strumble Head	*Wales*	52.2 N.	5.5 W.	14
Stryi	*Austria*	49.17 N.	23.50 E.	22
Stryi River	*Austria*	49.5 N.	23.2 E.	22
Strzelecki Creek	*South Australia*	28.50 S.	140.17 E.	59
Stuart Range	*South Australia*	29.20 S.	135.0 E.	59
Stubbenkammer	*Germany*	54.34 N.	13.39 E.	21
Stuhlweissenburg	*Hungary*	47.10 N.	18.24 E.	22
Sturgeon River	*Ontario*	46.35 N.	80.10 W.	51
Sturminster	*England*	50.56 N.	2.16 W.	14
Sturt Creek	*West Australia*	19.0 S.	128.0 E.	59
Stuttgart	*Germany*	48.46 N.	9.10 E.	21
Styr River	*Russia*	51.30 N.	25.30 E.	29
Styria, prov.	*Austria*	47.0 N.	15.20 E.	22
Suakin	*Soudan*	19.6 N.	37.23 E.	44
Su-chow	*China*	31.26 N.	120.31 E.	42
Suck River	*Ireland*	53.25 N.	8.15 W.	17
Sucre	*Bolivia*	19.3 S.	64.25 W.	56
Suczawa	*Austria*	47.40 N.	26.14 E.	22
Sud, R. au	*Quebec*	46.44 N.	70.35 W.	51
Sudan, The	*Africa*	10.0 N.	10.0 E.	43
Sudbury	*England*	52.2 N.	0.43 E.	14
Sudbury	*Ontario*	46.30 N.	80.50 W.	51
Sudetic Mts.	*Austria*	50.0 N.	17.0 E.	22
Suez and Canal	*Egypt*	29.56 N.	32.35 E.	44
Suez, Isthmus of	*Egypt*	30.0 N.	33.0 E.	44
Suffolk, co.	*England*	52.12 N.	1.0 E.	14
Sugar Loaf Point	*N. South Wales*	32.27 S.	152.33 E.	60
Sugar River	*Indiana, U.S.*	40.0 N.	86.0 W.	53
Suhl	*Germany*	50.37 N.	10.41 E.	21
Suir River	*Ireland*	52.21 N.	7.30 W.	17
Sukhona River	*Russia*	60.0 N.	43.0 E.	29
Sukhumkale	*Russia*	43.1 N.	41.1 E.	29
Sukkur	*Bombay*	27.42 N.	68.54 E.	39
Sulaiman Mts.	*Brit. Baluchistan*	32.0 N.	70.0 E.	32
Suleimaniyeh	*Asiatic Turkey*	35.35 N.	45.26 E.	31
Sulina	*Roumania*	45.12 N.	29.41 E.	25
Sulina River	*Roumania*	45.12 N.	29.40 E.	25
Sulitelma, Mt.	*Norway*	67.25 N.	16.20 E.	28
Sultanpur	*Oudh*	26.16 N.	82.7 E.	38
Sulu Islands	*East Indies*	6.0 N.	121.30 E.	57
Sulu Sea	*East Indies*	8.0 N.	120.0 E.	57
Sulzer Belchen, Mount	*Germany*	47.54 N.	7.6 E.	21
Sumatra Island	*East Indies*	0.0	102.0 E.	57
Sumba Island	*East Indies*	10.0 S.	120.0 E.	57
Sumbawa Island	*East Indies*	8.30 S.	118.0 E.	57
Sumburgh Head	*Scotland*	59.51 N.	1.17 W.	16
Summer Islands	*Scotland*	58.2 N.	5.25 W.	16
Sunart, Loch	*Scotland*	56.40 N.	6.0 W.	16
Sunbury, co.	*New Brunswick*	45.55 N.	66.30 W.	49
Sunda Islands	*East Indies*	8.0 S.	115.0 E.	57
Sunda Strait	*East Indies*	6.0 S.	105.45 E.	57
Sundals Elf	*Norway*	62.35 N.	8.50 E.	28
Sunday River	*Cape Colony*	33.0 S.	25.0 E.	46
Sunderland	*England*	54.54 N.	1.23 W.	14
Sundsvall	*Sweden*	62.20 N.	17.11 E.	28
Sungari River	*Manchuria*	46.0 N.	127.0 E.	42
Sungei-Ujong	*Malay Penin.*	2.40 N.	102.0 E.	57
Superior, Lake	*Canada and U.S.*	47.40 N.	88.0 W.	53
Surabaya	*Java*	7.13 S.	112.40 E.	57
Surakarta	*Java*	7.21 S.	110.55 E.	57
Surat	*Bombay*	21.10 N.	72.32 E.	39
Suri	*Bengal*	23.54 N.	87.34 E.	38
Surinam River	*Dutch Guiana*	4.45 N.	54.50 W.	56
Surrey, co.	*England*	51.15 N.	0.15 W.	14
Susa	*Italy*	45.8 N.	7.2 E.	24
Susquehanna R.	*Pennsylvania*	40.0 N.	76.26 W.	53
Sussex, co.	*England*	50.58 N.	0.0	14
Sutherland, co.	*Scotland*	58.15 N.	4.30 W.	16
Sutherland Falls	*New Zealand*	44.40 S.	167.40 E.	61
Sutlej River	*Punjab*	29.0 N.	74.0 E.	37
Suva	*Fiji Islands*	18.5 S.	178.28 E.	58
Suvalki	*Russia*	54.7 N.	22.55 E.	29
Suvo Nada	*Japan*	34.0 N.	132.0 E.	42
Suwanee River	*Florida, U.S.*	29.16 N.	83.8 W.	53
Sveaborg	*Finland*	60.8 N.	24.59 E.	29
Svealand, div.	*Sweden*	60.0 N.	16.0 E.	28
Svir River	*Russia*	61.0 N.	34.30 E.	29
Swabia	*Germany*	48.25 N.	10.0 E.	21
Swabian Alps	*Germany*	48.42 N.	10.0 E.	21
Swaffham	*England*	52.39 N.	0.41 E.	14
Swale River	*England*	54.9 N.	1.22 W.	14
Swan River	*West Australia*	31.40 S.	116.30 E.	59
Swansea	*Wales*	51.37 N.	3.57 W.	14
Swansea Bay	*Wales*	51.36 N.	3.55 W.	14
Swatow	*China*	23.30 N.	116.40 E.	42
Swazi Land	*SE. Africa*	27.0 S.	31.0 E.	46
Swellendam	*Cape Colony*	33.59 S.	20.23 E.	46
Swilly, Lough	*Ireland*	55.17 N.	7.35 W.	17
Swilly River	*Ireland*	54.56 N.	7.53 W.	17
Swindon	*England*	51.33 N.	1.46 W.	14
Swine River	*Germany*	53.55 N.	14.14 E.	21
Swinemunde	*Germany*	53.56 N.	14.14 E.	21
Sybil Head	*Ireland*	52.11 N.	10.28 W.	17
Sydenham	*Ontario*	44.23 N.	76.44 W.	51
Sydenham River	*Ontario*	42.45 N.	82.30 W.	51
Sydney	*N. South Wales*	33.52 S.	151.11 E.	60
Sydney	*Nova Scotia*	46.6 N.	60.11 W.	49
Sylhet	*Assam*	24.53 N.	91.54 E.	38
Sylt Island	*Germany*	54.54 N.	8.21 E.	21
Syltopperne	*Sweden*	62.59 N.	12.10 E.	28
Symington	*Scotland*	55.35 N.	3.36 W.	16
Syra Island	*Greece*	37.26 N.	24.55 E.	25
Syracuse	*Italy*	37.3 N.	15.15 E.	24
Syracuse	*New York, U.S.*	43.2 N.	76.17 W.	53
Syria	*Asiatic Turkey*	34.0 N.	37.0 E.	31
Syzran	*Russia*	53.13 N.	48.37 E.	29
Szamos, Great, R.	*Hungary*	47.18 N.	24.20 E.	22
Szamos, Little, R.	*Hungary*	46.42 N.	23.30 E.	22
Szamos River	*Hungary*	47.50 N.	23.0 E.	22
Szarvas	*Hungary*	46.52 N.	20.34 E.	22
Szasz Regen	*Hungary*	46.46 N.	24.41 E.	22
Szatmar Nemeti	*Hungary*	47.49 N.	22.50 E.	22
Szegedin	*Hungary*	46.16 N.	20.10 E.	22
Szent Miklos	*Hungary*	46.43 N.	25.48 E.	22
Szentes	*Hungary*	46.40 N.	20.16 E.	22
Sziget	*Hungary*	47.58 N.	23.53 E.	22
Szigetvar	*Hungary*	46.2 N.	17.47 E.	22
Szolnok	*Hungary*	47.10 N.	20.12 E.	22
Tabatinga	*Brazil*	4.33 S.	69.51 W.	56
Table Bay	*South Africa*	34.0 S.	18.30 E.	46
Table Head	*Anticosti Island*	49.23 N.	61.54 W.	49
Table Mountain	*Cape Colony*	33.58 S.	18.24 E.	46
Tabor	*Austria*	49.25 N.	14.39 E.	22
Tabora	*E. Cent. Africa*	5.10 S.	32.25 E.	45
Tabriz	*Persia*	38.2 N.	46.12 E.	32
Tacna	*Chile*	17.59 S.	70.16 W.	56
Tacoma, Mount	*Washington, U.S.*	46.40 N.	121.45 W.	53
Tadcaster	*England*	53.53 N.	1.16 W.	14
Tadmor (Palmyra)	*Asiatic Turkey*	34.40 N.	38.0 E.	31
Tadousac	*Quebec*	48.9 N.	69.45 W.	51
Tadpatri	*Madras*	14.56 N.	78.2 E.	40
Taff River	*Wales*	51.40 N.	3.18 W.	14
Tafilet	*Morocco*	31.10 N.	2.0 W.	43
Taganrog	*Russia*	47.13 N.	38.56 E.	29
Tagliamento R.	*Italy*	46.0 N.	12.45 E.	24
Taguaralzinho	*Brazil*	9.0 S.	58.20 W.	56
Tagus River	*Portugal*	38.40 N.	9.0 W.	26
Tagus River (sources)	*Spain*	40.30 N.	2.0 W.	26
Tahiti Island	*Society Islands*	17.39 S.	149.30 W.	58
Tahlequah	*Indian Territory*	35.45 N.	17.58 W.	53
Tai-chow	*China*	28.45 N.	121.8 E.	42
Taieri River	*New Zealand*	46.2 S.	170.15 E.	61
Tai-ming	*China*	36.30 N.	115.5 E.	42
Taimyr Penin.	*Siberia*	75.0 N.	100.0 E.	30
Tain	*Scotland*	57.48 N.	4.3 W.	16
Tai-ping	*China*	30.27 N.	118.12 E.	42
Tai-wan	*China*	23.8 N.	120.17 E.	42
Tai-wan Island	*China*	23.30 N.	121.0 E.	42
Tai-yuen	*China*	37.45 N.	112.40 E.	42
Tajurra	*East Africa*	11.44 N.	42.50 E.	43
Takanabe	*Japan*	32.11 N.	131.40 E.	42
Ta-kao	*China*	22.33 N.	120.21 E.	42
Takasima Island	*Japan*	32.40 N.	129.45 E.	42
Takht-i-Sulaiman (Mt.)	*Afghanistan*	31.30 N.	69.54 E.	32
Ta-ku	*China*	38.58 N.	117.40 E.	42
Talavera	*Spain*	39.55 N.	4.45 W.	26
Talca	*Chile*	35.5 S.	71.55 W.	56
Talgarth	*Wales*	51.59 N.	3.14 W.	14
Talladega	*Alabama, U.S.*	33.26 N.	86.10 W.	53
Tallahassee	*Florida, U.S.*	30.16 N.	84.18 W.	53
Tallow	*Ireland*	52.6 N.	8.0 W.	17
Taltal	*Chile*	25.15 S.	70.35 W.	56
Tamagamingue, L.	*Quebec*	47.5 N.	80.15 W.	51
Tamar River	*England*	50.26 N.	4.15 W.	14
Tamar River	*Tasmania*	41.15 S.	147.0 E.	61
Tamatave	*Madagascar*	18.3 S.	49.11 E.	43
Tambora, Gulf of	*Sumbawa Island*	8.11 S.	117.55 E.	57
Tambov	*Russia*	52.41 N.	41.30 E.	29
Tamega River	*Portugal*	41.12 N.	8.0 W.	26
Tamersfor	*Russia*	63.0 N.	22.0 E.	29
Tampa Bay	*Florida, U.S.*	27.40 N.	82.35 W.	53
Tampico and L.	*Mexico*	22.16 N.	97.50 W.	54
Tam-sui Harb.	*China*	25.0 N.	121.25 E.	42
Tamworth	*England*	52.39 N.	1.42 W.	14
Tamworth	*N. South Wales*	21.10 S.	151.1 E.	60
Tana River	*Norway*	70.0 N.	27.20 E.	28
Tana River	*E. Cent. Africa*	1.40 S.	40.0 E.	45
Tanaro River	*Italy*	44.55 N.	8.0 E.	24
Tandil	*Argentine Rep.*	37.35 S.	59.0 W.	56
Tanega Sima	*Japan*	30.35 N.	131.0 E.	42
Tanganyika, L.	*Central Africa*	5.0 S.	30.0 E.	45
Tangier	*Morocco*	35.42 N.	5.55 W.	43
Tangla Range	*Tibet*	33.0 N.	92.0 E.	42
Tanjore	*Madras*	10.47 N.	79.10 E.	40
Tanna Island	*New Hebrides*	19.28 S.	169.20 E.	58
Tapajos River	*Brazil*	6.0 S.	58.0 W.	56
Tapaling Mts.	*China*	33.0 N.	107.30 E.	42
Tapiza	*Bolivia*	21.40 S.	65.33 W.	56
Tapti River	*Bombay*	21.6 N.	72.42 E.	39
Taquary River	*Brazil*	18.40 S.	56.12 W.	56
Tar River	*N. Carolina, U.S.*	35.40 N.	77.23 W.	53
Tara	*Ireland*	53.34 N.	6.37 W.	17
Tara River	*Turkey*	43.16 N.	19.3 E.	25
Taranaki	*New Zealand*	39.3 S.	174.5 E.	61
Taransay Island	*Scotland*	57.53 N.	7.0 W.	16
Taranto	*Italy*	40.28 N.	17.15 E.	24
Taranto, Gulf of	*Italy*	40.0 N.	17.25 E.	24
Tarapaca	*Chile*	20.3 S.	69.58 W.	56
Tarascon	*France*	43.49 N.	4.39 E.	20
Tarawera	*New Zealand*	38.13 S.	176.22 E.	61
Tarazona	*Spain*	41.54 N.	1.42 W.	26
Tarbat Ness	*Scotland*	57.52 N.	3.47 W.	16
Tarbert	*Ireland*	52.33 N.	9.22 W.	17
Tarbert	*Scotland*	57.55 N.	6.42 W.	16
Tarbert	*Scotland*	55.52 N.	5.25 W.	16
Tarbes	*France*	43.14 N.	0.6 E.	20
Tarbet	*Scotland*	56.12 N.	4.42 W.	16
Tarifa	*Spain*	36.1 N.	5.37 W.	26
Tarija	*Bolivia*	21.50 S.	64.40 W.	56
Tarim Desert	*E. Turkestan*	39.0 N.	84.0 E.	42
Tarim River	*E. Turkestan*	40.25 N.	83.0 E.	42
Tarn, dep.	*France*	43.50 N.	2.10 E.	20
Tarn, River	*France*	43.55 N.	1.55 E.	20
Tarn-et-Garonne, dep.	*France*	44.0 N.	1.10 E.	20
Tarnopol.	*Austria*	49.34 N.	25.37 E.	22
Tarnow	*Austria*	50.3 N.	21.1 E.	22
Taro River	*Italy*	44.55 N.	10.13 E.	24
Tarodant	*Morocco*	30.29 N.	8.55 W.	43
Tarporley	*England*	53.10 N.	2.40 W.	14
Tarragona	*Spain*	41.8 N.	1.12 E.	26
Tarsus	*Asiatic Turkey*	36.54 N.	34.55 E.	31
Tartary, Gulf of	*Russia in Asia*	50.0 N.	142.0 E.	30
Tasa, Cape	*Japan*	32.5 N.	133.0 E.	42
Tashkent	*Turkestan*	41.12 N.	68.52 E.	30
Tasman Bay	*New Zealand*	40.30 S.	173.20 E.	61
Tasman Glacier	*New Zealand*	43.38 S.	170.10 E.	61
Tasman Penin.	*Tasmania*	43.8 S.	147.50 E.	61
Tasmania Island	*Australasia*	42.0 S.	146.30 E.	61
Tassisudon	*Bhutan, India*	27.29 N.	89.16 E.	38
Tatar Bazarjik	*Eastern Roumelia*	42.6 N.	24.26 E.	25
Tati	*Matabeleland*	21.24 S.	27.50 E.	45
Tatra Mountains	*Austria Hungary*	49.12 N.	19.40 E.	22
Tatta	*Bombay*	24.44 N.	68.0 E.	39
Tattershall	*England*	53.7 N.	0.11 W.	14
Ta-tung	*China*	40.5 N.	113.17 E.	42
Tauber River	*Germany*	49.41 N.	9.35 E.	21
Taung-ngu	*Lower Burma*	18.55 N.	96.31 E.	41
Taunton	*England*	51.2 N.	3.7 W.	14

		Lat.	Long.	Map
Taunton	*Massachusetts*	41.52 N.	71.10 W.	53
Taunus, Mount	*Germany*	50.12 N.	8.20 E.	21
Taupo, Lake	*New Zealand*	38.46 S.	175.50 E.	61
Tauranga	*New Zealand*	37.36 S.	176.10 E.	61
Tauranga Harb.	*New Zealand*	37.36 S.	176.10 E.	61
Tauroggen	*Russia*	55.17 N.	22.17 E.	29
Taurus Mts.	*Asia Minor*	37.0 N.	33.0 E.	31
Taus	*Austria*	49.27 N.	12.54 E.	22
Tavastehus	*Russia*	60.55 N.	24.0 E.	29
Tavira	*Portugal*	37.7 N.	7.32 W.	26
Tavistock	*England*	50.33 N.	4.8 W.	14
Taviuni Island	*Fiji Islands*	16.50 S.	180.0 E.	58
Taw River	*England*	50.27 N.	4.8 W.	14
Tawarek, tribe	*Sahara*	21.0 N.	5.0 E.	43
Tawe River	*Wales*	51.43 N.	3.52 W.	14
Tay, Firth of	*Scotland*	56.26 N.	3.0 W.	16
Tay, L. and R.	*Scotland*	56.30 N.	4.10 W.	16
Taygetos, Mts.	*Greece*	37.0 N.	22.21 E.	25
Tayport	*Scotland*	56.27 N.	2.52 W.	16
Taytao Peninsula	*Chile*	46.15 S.	74.35 W.	56
Tchukchi Penin.	*Asiatic Russia*	66.0 N.	176.0 E.	30
Te Anau, Lake	*New Zealand*	45.15 S.	167.46 E.	61
Te Whaiti Range	*New Zealand*	38.30 S.	117.0 E.	61
Tebay	*England*	54.27 N.	2.37 W.	14
Tees Bay	*England*	54.38 N.	1.10 W.	14
Tees River	*England*	54.37 N.	1.12 W.	14
Teffe	*Brazil*	3.22 S.	65.40 W.	56
Tegucigalpa	*Honduras*	14.8 N.	87.7 W.	55
Tehama, The	*Arabia*	18.0 N.	42.0 E.	30
Teheran	*Persia*	35.42 N.	51.24 E.	32
Tehri	*N. W. Provinces*	24.44 N.	78.53 E.	38
Tehuantepec, Gulf of	*Mexico*	15.30 N.	95.0 W.	54
Teifi River	*Wales*	52.3 N.	4.27 W.	14
Teign River	*England*	50.32 N.	3.45 W.	14
Teignmouth	*England*	50.33 N.	3.29 W.	14
Teita	*E. Cent. Africa*	3.45 S.	38.0 E.	45
Teith River	*Scotland*	56.12 N.	4.7 W.	16
Tejend	*Turkestan*	37.45 N.	60.35 E.	32
Tekapo, L. and R.	*New Zealand*	44.0 S.	170.30 E.	61
Tel River	*Cent. Provinces*	20.30 N.	83.20 E.	38
Tel-el-Kebir	*Egypt*	30.27 N.	31.46 E.	44
Tembuland	*Cape Colony*	31.40 S.	28.20 E.	46
Teme River	*England*	52.11 N.	2.19 W.	14
Temes River	*Hungary*	45.40 N.	21.10 E.	22
Temesvar	*Hungary*	45.47 N.	21.14 E.	22
Temiscouata, L.	*Quebec*	47.45 N.	69.0 W.	51
Tempe, Vale of	*Greece*	39.50 N.	22.35 E.	25
Ten Degree Chan.	*Andaman Is.*	10.0 N.	93.0 E.	41
Tenasserim	*Lower Burma*	13.30 N.	98.30 E.	41
Tenbury	*England*	52.18 N.	2.36 W.	14
Tenby	*Wales*	51.41 N.	4.42 W.	14
Tenedos Island	*Asia Minor*	39.50 N.	26.5 E.	31
Teneriffe Island	*Canary Islands*	28.0 N.	16.20 W.	43
Teng-chow	*China*	37.43 N.	120.58 E.	42
Tengri Nor (L.)	*Tibet*	30.40 N.	90.30 E.	42
Tenimber Islands	*East Indies*	8.20 S.	130.43 E.	57
Tennessee River	*Tennessee, U.S.*	35.0 N.	88.0 W.	53
Tennessee, state	*United States*	36.0 N.	87.0 W.	53
Tenterden	*England*	51.4 N.	0.42 E.	14
Tenterfield	*N. South Wales*	29.0 S.	152.3 E.	60
Tents Muir	*Scotland*	56.24 N.	2.50 W.	16
Tepic	*Mexico*	21.22 N.	104.52 W.	54
Teplitz	*Austria*	50.39 N.	13.43 E.	22
Tequexe River	*Bolivia*	13.0 S.	69.0 W.	56
Ter River	*Spain*	43.3 N.	3.3 E.	26
Terai, The	*North India*	27.0 N.	84.0 E.	35
Teramo	*Italy*	42.40 N.	13.43 E.	24
Terawera, Lake	*New Zealand*	38.5 S.	176.30 E.	61
Terceira Island	*Azores Islands*	38.38 N.	27.20 W.	50
Teregova	*Hungary*	45.8 N.	22.17 E.	22
Terek River	*Russia*	43.48 N.	47.10 E.	29
Termini	*Italy*	37.58 N.	13.41 E.	24
Terminos, Lag. de	*Mexico*	18.40 N.	91.22 W.	54
Terni	*Italy*	42.34 N.	12.40 E.	24
Terracina	*Italy*	41.17 N.	13.17 E.	24
Terre Haute	*Indiana, U.S.*	39.24 N.	87.27 W.	53
Terrebonne & co.	*Quebec*	45.43 N.	73.42 W.	51
Terror, Mount	*Victoria Land*	78.0 S.	170.0 E.	63
Terschelling I.	*Holland*	53.25 N.	5.20 E.	18
Teruel	*Spain*	40.22 N.	1.5 W.	26
Teschen	*Austria*	49.45 N.	18.38 E.	22
Test River	*England*	51.10 N.	1.25 W.	14
Testigos Islands	*West Indies*	11.23 N.	63.12 W.	55
Tet River	*France*	42.44 N.	2.36 E.	20
Tetbury	*England*	51.38 N.	2.10 W.	14
Tete	*East Africa*	16.12 S.	33.26 E.	43
Tetuan	*Morocco*	35.32 N.	5.22 W.	43
Teuco River	*Argentine Rep.*	25.0 S.	0.50 W.	56
Teulada, Cape	*Italy*	38.51 N.	8.38 E.	24
Teutoburger Wald	*Germany*	52.0 N.	8.15 E.	21
Teviot River	*Scotland*	55.24 N.	2.55 W.	16
Tewkesbury	*England*	51.59 N.	2.9 W.	14
Tewywys Bay	*New Zealand*	46.12 S.	167.20 E.	61
Texana	*Texas, U.S.*	28.58 N.	96.16 W.	53
Texarkana	*Arkansas, U.S.*	33.18 N.	17.0 W.	53
Texas, state	*United States*	31.0 N.	99.0 W.	53
Texel Island	*Holland*	53.5 N.	4.50 E.	18
Tezpur	*Assam*	26.37 N.	92.53 E.	38
Thai-an	*Corea*	37.0 N.	126.50 E.	42
Thame	*England*	51.45 N.	0.59 W.	14
Thame River	*England*	51.46 N.	1.0 W.	14
Thames, Firth of	*New Zealand*	36.45 S.	175.20 E.	61
Thames, Mouth of the	*England*	51.30 N.	1.0 E.	14
Thames River	*England*	51.29 N.	1.0 W.	14
Thames River	*New Zealand*	37.30 S.	175.40 E.	61
Thames River	*Ontario*	42.20 N.	82.34 W.	51
Thana	*Bombay*	21.34 N.	71.50 E.	39
Thanet, Isle of	*England*	51.22 N.	1.22 E.	14
Thann	*Alsace*	47.47 N.	7.7 E.	21
Thar Desert	*Rajputana*	27.0 N.	71.0 E.	37
Tharsis	*Spain*	37.35 N.	7.15 W.	26
Thasos Island	*Turkey*	40.42 N.	24.38 E.	25
Thattha (Tatta)	*Bombay*	24.44 N.	68.0 E.	39
Thaxted	*England*	51.57 N.	0.21 E.	14
Thaya River	*Austria*	48.50 N.	16.45 E.	22
Thayet-myo	*Lower Burma*	19.18 N.	95.15 E.	41
Thebes (ruins)	*Egypt*	25.45 N.	32.40 E.	44
Theiss River	*Hungary*	47.58 N.	21.0 E.	22
Thelemarken	*Norway*	59.50 N.	9.0 E.	28
Theresiopol, Maria	*Hungary*	46.8 N.	19.42 E.	22
Therezina	*Brazil*	5.47 S.	41.58 W.	56
Thermia Island	*Greece*	57.25 N.	24.25 E.	25
Thermopylæ	*Greece*	38.48 N.	22.32 E.	25
Thessaly, div.	*Greece*	39.30 N.	22.30 E.	25
Thetford	*England*	52.25 N.	0.45 E.	14
Thian-shan (Mts.)	*E. Turkestan*	43.0 N.	85.0 E.	42
Thiel	*Netherlands*	51.53 N.	5.27 E.	18
Thiers	*France*	45.51 N.	3.33 E.	20
Thionville	*Germany*	49.21 N.	6.9 E.	21
Thirlmere (L.)	*England*	54.32 N.	3.4 W.	14
Thirsk	*England*	54.14 N.	1.20 W.	14
Thisted	*Denmark*	56.57 N.	8.41 E.	19
Thomar	*Brazil*	0.42 S.	64.59 W.	56
Thomar	*Portugal*	39.35 N.	8.29 W.	26
Thomaston	*Maine, U.S.*	44.4 N.	69.10 W.	53
Thomastown	*Ireland*	52.32 N.	7.8 W.	17
Thompson River	*Brit. Columbia*	51.0 N.	120.0 W.	48
Thomson River	*Queensland*	24.40 S.	143.23 E.	59
Thonon	*France*	46.23 N.	6.28 E.	20
Thorda	*Transylvania*	46.32 N.	23.43 E.	22
Thorn	*Germany*	53.3 N.	18.36 E.	21
Thornbury	*England*	51.37 N.	2.31 W.	14
Thorne	*England*	53.37 N.	0.58 W.	14
Thornhill	*Scotland*	55.15 N.	3.46 W.	16
Thorshavn	*Faroe Islands*	62.0 N.	6.45 W.	11
Thousand Isles, Lake of the	*Ontario*	44.18 N.	76.5 W.	51
Thousand Lakes, Lake of the	*Ontario*	49.0 N.	91.0 W.	51
Thrace, dist.	*Turkey*	41.25 N.	26.30 E.	25
Three Hummock Island	*Tasmania*	40.25 S.	144.52 E.	61
Three Kings Is.	*New Zealand*	32.5 S.	172.0 E.	61
Three Points, C.	*Argentine Rep.*	47.7 S.	65.48 W.	56
Three Rivers	*Quebec*	46.21 N.	72.29 W.	51
Three Sisters, Mts.	*Oregon, U.S.*	44.7 N.	121.30 W.	53
Thun and Lake	*Switzerland*	46.46 N.	7.38 E.	23
Thunder Bay	*Ontario*	48.30 N.	87.30 W.	51
Thur River	*Switzerland*	47.36 N.	8.46 E.	23
Thur (Thar) Desert	*Rajputana*	27.0 N.	71.0 E.	37
Thurgau, canton	*Switzerland*	47.35 N.	9.8 E.	23
Thuringer Wald	*Germany*	50.45 N.	10.40 E.	21
Thuringia	*Germany*	50.50 N.	11.10 E.	21
Thurles	*Ireland*	52.41 N.	7.48 W.	17
Thursday Island	*Queensland*	10.33 S.	142.10 E.	59
Thurso	*Scotland*	58.36 N.	3.31 W.	16
Thurso River	*Scotland*	58.30 N.	3.30 W.	16
Tiber River	*Italy*	41.44 N.	12.14 E.	24
Tiberias, Lake	*Tasmania*	42.28 S.	147.20 E.	61
Tibesti	*Sahara*	19.0 N.	18.0 E.	43
Tibet, country	*Chinese Empire*	34.0 N.	90.0 E.	42
Ticino, canton	*Switzerland*	46.20 N.	8.50 E.	23
Ticino River	*Italy*	45.14 N.	9.0 E.	24
Tien-tsin	*China*	39.8 N.	117.16 E.	42
Tierra de Campos	*Spain*	42.20 N.	4.25 W.	26
Tierra del Fuego	*South America*	54.0 S.	71.0 W.	56
Tietar River	*Spain*	40.0 N.	5.50 W.	26
Tiete, Rio	*Brazil*	21.0 S.	51.0 W.	56
Tiflis	*Russia*	41.42 N.	44.48 E.	29
Tigre River	*Ecuador*	3.28 S.	74.25 W.	56
Tigre, state	*Abyssinia*	14.0 N.	39.0 E.	43
Tigris River	*Asiatic Turkey*	33.0 N.	47.0 E.	31
Tilburg	*Netherlands*	51.33 N.	5.5 E.	18
Tilbury	*England*	51.29 N.	0.24 E.	14
Till River	*England*	55.41 N.	2.10 W.	14
Tillicoultry	*Scotland*	56.10 N.	3.44 W.	16
Tilsit	*Germany*	55.4 N.	21.53 E.	21
Tilt, Glen	*Scotland*	56.52 N.	3.46 W.	16
Timan Mts.	*Russia*	65.0 N.	50.0 E.	29
Timaru	*New Zealand*	44.23 S.	171.17 E.	61
Timbo	*Senegambia*	10.22 N.	9.57 W.	43
Timbuktu	*West Sahara*	18.0 N.	3.0 W.	43
Timok River	*Servia*	44.0 N.	22.30 E.	25
Timor Island	*East Indies*	10.0 S.	125.0 E.	57
Timor Laut Is.	*East Indies*	8.0 S.	131.0 E.	57
Timor Sea	*Australia*	12.0 S.	120.0 E.	59
Tinchebrai	*France*	48.47 N.	0.44 W.	20
Tinnevelli	*Madras*	8.43 N.	77.44 E.	40
Tinogasta	*Argentine Rep.*	27.40 S.	68.40 W.	56
Tinos Island	*Greece*	37.35 N.	25.14 E.	25
Tintagell Castle	*England*	50.39 N.	4.44 W.	14
Tintern Abbey	*England*	51.42 N.	2.41 W.	14
Tinto Hill	*Scotland*	55.36 N.	3.40 W.	16
Tippecanoe R.	*Indiana, U.S.*	40.50 N.	86.42 W.	53
Tipperary and co.	*Ireland*	52.28 N.	8.9 W.	17
Tirana	*Turkey*	41.21 N.	19.49 E.	25
Tiraspol	*Russia*	46.52 N.	29.36 E.	29
Tiree Island	*Scotland*	56.30 N.	6.56 W.	16
Tirlemont	*Belgium*	50.48 N.	4.55 E.	18
Tirnova	*Bulgaria*	43.7 N.	25.28 E.	25
Tirso River	*Italy*	40.2 N.	8.53 E.	24
Tirupati	*Madras*	13.38 N.	79.28 E.	40
Tisza River	*Hungary*	48.17 N.	21.56 E.	22
Titicaca, Lake	*Bolivia*	15.30 S.	69.30 W.	56
Titusville	*Pennsylvania*	41.40 N.	79.42 W.	53
Tiumen	*Siberia*	56.55 N.	60.0 E.	30
Tiverton	*England*	50.54 N.	3.29 W.	14
Tivoli	*Italy*	41.58 N.	12.48 E.	24
Tixtla	*Mexico*	17.27 N.	19.29 W.	54
Tlaxcala	*Mexico*	19.18 N.	98.2 W.	54
Tlemsen	*Algeria*	34.52 N.	1.18 W.	43
Tobago Island	*West Indies*	11.16 N.	60.42 W.	55
Tobermory	*Scotland*	56.37 N.	6.5 W.	16
Tobol River	*Siberia*	53.0 N.	63.35 E.	30
Tobolsk	*Siberia*	58.12 N.	68.20 E.	30
Tocantins River	*Brazil*	14.0 S.	48.20 W.	56
Toce River	*Switzerland*	46.14 N.	8.20 E.	23
Todd River	*N. Territory, S. Australia*	24.0 S.	135.0 E.	59
Tödi, Mount	*Switzerland*	46.49 N.	8.55 E.	23
Todmorden	*England*	53.43 N.	2.6 W.	14
Toe Head	*Ireland*	51.29 N.	9.13 W.	17
Togo Land	*Slave Coast*	6.30 N.	1.30 E.	43
Toguz Dahan Mts.	*Tibet*	36.0 N.	85.0 E.	42
Tokar	*Soudan*	18.13 N.	37.34 E.	43
Tokat	*Asiatic Turkey*	40.17 N.	36.37 E.	31
Tokay	*Hungary*	48.7 N.	21.24 E.	22
Tokio	*Japan*	35.40 N.	139.48 E.	42
Tokomarua	*New Zealand*	38.7 S.	178.25 E.	61
Toledo	*Ohio, U.S.*	41.39 N.	83.33 W.	53
Toledo	*Spain*	39.51 N.	4.0 W.	26
Toledo, Sierra de	*Spain*	39.30 N.	4.15 W.	26
Tolima Volcano	*Colombia*	4.50 N.	75.35 W.	56
Toll-pos-is (Mt.)	*Russia*	63.43 N.	59.12 E.	29
Tolmein	*Austria*	46.11 N.	13.45 E.	22
Tolmezzo	*Italy*	46.24 N.	13.1 E.	24
Tolna	*Hungary*	46.24 N.	18.42 E.	22
Tolosa	*Spain*	43.8 N.	2.0 W.	26
Toluca	*Mexico*	19.11 N.	99.25 W.	54
Tölz	*Germany*	47.16 N.	11.34 E.	21
Tombigby River	*Alabama, U.S.*	32.10 N.	88.10 W.	53
Tombstone	*Arizona, U.S.*	31.40 N.	109.56 W.	53
Tomintoul	*Scotland*	57.15 N.	3.22 W.	16
Tömöser Pass	*Hungary*	45.26 N.	25.28 E.	22
Tomsk	*Siberia*	56.0 N.	85.0 E.	30
Tonale Pass	*Austria*	46.17 N.	10.33 E.	22
Tonga Islands	*Pacific Ocean*	19.50 S.	174.20 W.	58
Tongariro, Mt.	*New Zealand*	39.10 S.	175.44 E.	61
Tongatabu I.	*Friendly Islands*	21.8 S.	175.16 W.	58
Tongue	*Scotland*	58.28 N.	4.25 W.	16
Tongue, Kyle of	*Scotland*	58.32 N.	4.24 W.	16
Tongue River	*Montana, U.S.*	45.25 N.	106.28 W.	53
Tonnerre	*France*	47.53 N.	3.55 E.	20
Tönning	*Germany*	54.19 N.	8.55 E.	21
Tonning	*Norway*	61.59 N.	6.2 E.	28
Tonquin	*Anam*	21.0 N.	105.0 E.	41
Tonquin, Gulf of	*Anam*	20.0 N.	108.0 E.	41
Tönsberg	*Norway*	59.15 N.	10.28 E.	28
Toodyay	*West Australia*	31.34 S.	116.32 E.	59
Toowoomba	*Queensland*	27.34 S.	152.0 E.	59
Topeka	*Kansas, U.S.*	39.5 N.	95.45 W.	53
Topla River	*Hungary*	49.0 N.	21.50 E.	22
Töplitz	*Austria*	50.39 N.	13.43 E.	22
Topo Lake	*Russia*	67.0 N.	34.0 E.	29
Topolias Lake	*Greece*	38.25 N.	23.5 E.	25
Tor Bay	*England*	50.26 N.	3.31 W.	14
Tor Bay	*Nova Scotia*	45.12 N.	61.15 W.	49
Torda	*Hungary*	46.32 N.	23.43 E.	22
Torgau	*Germany*	51.36 N.	13.0 E.	21
Torino (Turin)	*Italy*	45.4 N.	7.45 E.	24
Tormes	*Spain*	41.24 N.	6.27 W.	26
Tornea	*Russia*	68.20 N.	29.20 E.	29
Tornea Elf (R.)	*Sweden*	66.0 N.	24.0 E.	28
Toro	*Spain*	41.32 N.	5.26 W.	26
Toronto	*Ontario*	43.40 N.	79.28 W.	51
Torquay	*England*	50.28 N.	3.31 W.	14
Torrens, Lake	*South Australia*	31.0 S.	137.50 E.	59
Torres Strait	*Queensland*	10.0 S.	143.0 E.	59
Torres-Vedras	*Portugal*	39.3 N.	9.17 W.	26
Torridge River	*England*	50.55 N.	4.5 W.	14
Torridon, Loch	*Scotland*	57.35 N.	5.45 W.	16
Tortola Island	*Virgin Islands*	18.24 N.	64.30 W.	55
Tortosa	*Spain*	40.50 N.	0.30 E.	26
Tortuga Island	*Venezuela*	10.55 N.	65.26 W.	56
Tory Island	*Ireland*	55.16 N.	8.14 W.	17
Törzburg	*Hungary*	45.27 N.	25.11 E.	22
Totapella, Mt.	*Ceylon*	6.40 N.	80.48 E.	40
Totnes	*England*	50.26 N.	3.41 W.	14
Totoral	*Argentine Rep.*	30.56 S.	64.20 W.	56
Toul	*France*	48.40 N.	5.53 E.	20
Toulon	*France*	43.7 N.	5.56 E.	20
Toulouse	*France*	43.36 N.	1.27 E.	20
Touraine	*France*	47.15 N.	1.20 E.	20

		Lat.	Long.	Map
Tourcoing	France	50.43 N.	3.10 E.	20
Tournay	Belgium	50.37 N.	3.25 E.	18
Touros	Brazil	5.16 S.	35.27 W.	56
Tours	France	47.24 N.	0.42 E.	20
Towcester	England	52.8 N.	1.0 W.	14
Townsend, Port	Washington, U.S.	48.8 N.	122.43 W.	53
Townsend Ridges	West Australia	26.0 S.	127.0 E.	59
Townsville	Queensland	19.10 S.	146.58 E.	59
Towy River	Wales	51.48 N.	4.20 W.	14
Towyn	Wales	52.35 N.	4.5 W.	14
Trafalgar, Cape	Spain	36.10 N.	6.1 W.	26
Trahuaca River	Brazil	8.0 S.	71.0 W.	56
Trajan's Wall	Roumania	44.13 N.	28.20 E.	25
Tralee and Bay	Ireland	52.17 N.	9.12 W.	17
Tramore and Bay	Ireland	52.10 N.	7.9 W.	17
Trani	Italy	41.18 N.	16.25 E.	24
Trans-Baikal Ter.	Asiatic Russia	52.0 N.	114.0 E.	30
Trans-Caspian Territory	Asiatic Russia	40.0 N.	58.0 E.	30
Trans-Caucasia, div.	Russia	41.0 N.	45.0 E.	29
Transkei	Cape Colony	32.15 S.	28.20 E.	46
Transvaal, Col.	South Africa	25.0 S.	29.0 E.	46
Transylvania	Hungary	46.40 N.	25.0 E.	22
Transylvanian Alps	Roumania, &c.	45.35 N.	24.30 E.	25
Trapani	Italy	38.3 N.	12.32 E.	24
Trasimeno, Lake	Italy	43.8 N.	12.5 E.	24
Travancore	South India	10.0 N.	77.0 E.	40
Travemünde	Germany	53.57 N.	10.51 E.	21
Travers, Val dé	Switzerland	46.57 N.	6.40 E.	23
Traverse, Lake	S. Dakota, U.S.	45.50 N.	96.55 W.	53
Travnik	Bosnia	44.10 N.	17.42 E.	22
Trawbreaga Bay	Ireland	55.20 N.	7.30 W.	17
Traz os Montes, prov.	Portugal	41.35 N.	7.0 W.	26
Trebinje	Herzegovina	42.43 N.	18.26 E.	22
Trebizond	Asiatic Turkey	41.1 N.	39.55 E.	31
Trebnitz	Germany	51.18 N.	17.4 E.	21
Tredegar	England	51.46 N.	3.16 W.	14
Tregaron	Wales	52.13 N.	3.57 W.	14
Tremadoc Bay	Wales	52.56 N.	4.8 W.	14
Tremiti Islands	Italy	42.8 N.	15.33 E.	24
Trent	Austria	46.4 N.	11.7 E.	22
Trent River	England	53.35 N.	0.44 W.	14
Trenton	New Jersey, U.S.	40.13 N.	74.50 W.	53
Trentschin	Hungary	48.54 N.	18.5 E.	22
Treptow	Germany	54.7 N.	15.11 E.	21
Trèves	Germany	49.44 N.	6.38 E.	21
Treviso	Italy	45.40 N.	12.13 E.	24
Trevose Head	England	50.33 N.	5.2 W.	14
Trevoux	France	45.56 N.	4.46 E.	20
Tribulation, C.	Queensland	16.4 S.	145.30 E.	59
Tribulation, C.	Queensland	13.4 S.	143.55 E.	59
Trichinopoli	Madras	10.50 N.	78.44 E.	40
Trichur	South India	10.32 N.	76.15 E.	40
Trier (Trèves)	Germany	49.44 N.	6.38 E.	21
Trieste	Austria	45.39 N.	13.47 E.	22
Triglav, Mount	Austria	46.20 N.	13.58 E.	22
Trikhala	Greece	39.33 N.	21.48 E.	25
Trim	Ireland	53.33 N.	6.47 W.	17
Trincomali	Ceylon	8.34 N.	81.12 E.	40
Tring	England	50.48 N.	0.40 W.	14
Trinidad	Bolivia	14.58 S.	64.43 W.	56
Trinidad	Brazil	0.1 S.	66.50 W.	56
Trinidad Island	West Indies	10.30 N.	61.20 W.	55
Trinity Bay	Newfoundland	48.5 N.	53.24 W.	49
Trinity Bay	Queensland	16.30 S.	145.28 E.	59
Trinity, dist.	Newfoundland	48.21 N.	53.25 W.	49
Trinity River	Texas, U.S.	30.55 N.	95.20 W.	53
Tripoli	Asiatic Turkey	34.30 N.	35.45 E.	31
Tripoli, state	North Africa	30.0 N.	15.0 E.	43
Tripolitza	Greece	37.30 N.	22.22 E.	25
Tristan da Cunha Island	S. Atlantic Ocean	38.0 S.	12.0 W.	10
Trivandrum	South India	8.29 N.	76.59 E.	40
Trogen	Switzerland	47.24 N.	9.27 E.	23
Trois Pistoles	Quebec	48.9 N.	69.9 W.	51
Troizk	Russia	54.1 N.	61.41 E.	29
Trollhätta	Sweden	58.16 N.	12.12 E.	28
Trompetas River	Brazil	0.0	57.0 W.	56
Tromsö	Norway	69.50 N.	18.32 E.	28
Trondhjem	Norway	63.25 N.	10.23 E.	28
Trondhjem Fjord	Norway	63.40 N.	10.40 E.	28
Tronto River	Italy	42.54 N.	13.57 E.	24
Troon	Scotland	55.33 N.	4.40 W.	16
Troppau	Austria	49.56 N.	17.55 E.	22
Trossachs	Scotland	56.13 N.	4.25 W.	16
Trostan, Mount	Ireland	55.2 N.	6.9 W.	17
Troup Head	Scotland	57.41 N.	2.17 W.	16
Trouville	France	49.20 N.	0.7 E.	20
Trowbridge	England	51.19 N.	2.12 W.	14
Troy	New York, U.S.	42.43 N.	73.42 W.	53
Troy	Turkey in Asia	39.54 N.	26.20 E.	31
Troyes	France	48.18 N.	4.4 E.	20
Trujillo	Spain	39.28 N.	5.54 W.	26
Truro	England	50.16 N.	5.3 W.	14
Truro	Nova Scotia	45.21 N.	63.18 W.	49
Truskmore	Ireland	54.22 N.	8.21 W.	17
Truxillo	Peru	8.3 S.	79.0 W.	56
Truxillo	Venezuela	9.0 N.	70.30 W.	56
Truyère River	France	44.53 N.	2.40 E.	20
Tsana (Dembea) L.	Abyssinia	12.0 N.	37.25 E.	43
Tsaritsin	Russia	49.0 N.	44.30 E.	29
Tsau-chow	China	35.30 N.	115.30 E.	42
Tsi-nan	China	36.36 N.	117.2 E.	42
Tsing-chow	China	37.25 N.	118.35 E.	42
Tsitsihar	Manchuria	47.28 N.	124.10 E.	42
Tsu Sima	Japan	34.0 N.	129.0 E.	42
Tsugaru Strait	Japan	41.38 N.	140.50 E.	42
Tsuwano	Japan	35.0 N.	132.0 E.	42
Tuam	Ireland	53.32 N.	8.51 W.	17
Tübingen	Germany	48.31 N.	9.3 E.	21
Tucson	Arizona, U.S.	32.12 N.	110.51 W.	53
Tucuman	Argentine Rep.	26.50 S.	66.2 W.	56
Tudela	Spain	42.7 N.	1.39 W.	26
Tugela River	Natal	29.0 S.	31.13 E.	46
Tula	Russia	54.11 N.	37.41 E.	29
Tulare Lake	California, U.S.	36.0 N.	119.40 W.	53
Tulbagh	South Africa	33.7 S.	19.10 E.	46
Tulcan	Ecuador	0.33 N.	77.40 W.	56
Tullamore	Ireland	53.17 N.	7.29 W.	17
Tulle	France	45.16 N.	1.46 E.	20
Tullow	Ireland	52.48 N.	6.46 W.	17
Tuloma River	Russia	68.30 N.	32.0 E.	29
Tultcha	Roumania	45.12 N.	28.54 E.	25
Tumaco	Colombia	1.45 N.	78.45 W.	56
Tumbes	Peru	3.30 S.	80.15 W.	56
Tumkur	Mysore	13.17 N.	77.8 E.	40
Tummel, L. & R.	Scotland	56.42 N.	3.55 W.	16
Tumucamaque Mountains	Dutch Guiana	1.30 N.	55.0 W.	56
Tunbridge	England	51.12 N.	0.17 E.	14
Tunbridge Wells	England	51.8 N.	0.16 E.	14
Tundras, The	Siberia	70.0 N.	100.0 E.	30
Tung Hai (E. Sea)	China, &c.	30.0 N.	125.0 E.	42
Tungabhadra R.	Haidarabad	15.0 N.	76.0 E.	40
Tunguska, Lr. R.	Siberia	64.0 N.	100.0 E.	30
Tunguska, Up. R.	Siberia	55.0 N.	103.30 E.	30
Tunis, country	North Africa	35.0 N.	10.0 E.	43
Tunja	Colombia	5.35 N.	73.45 W.	56
Tunja River	E. Roumelia	42.0 N.	26.38 E.	25
Tunstall	England	53.3 N.	2.13 W.	14
Tura	Assam	25.29 N.	90.16 E.	38
Tura River	Siberia	57.10 N.	66.25 E.	30
Turin	Italy	45.3 N.	7.41 E.	24
Turk (Caicos) Is.	West Indies	21.26 N.	71.10 W.	55
Turkestan	Asia	44.0 N.	70.0 E.	30
Turkey, country	Europe	41.0 N.	24.0 E.	25
Turnagain, Cape	New Zealand	40.22 S.	176.44 E.	61
Turnberry Point	Scotland	55.20 N.	4.51 W.	16
Turnhout	Belgium	51.19 N.	4.57 E.	18
Turnu Severin	Roumania	43.44 N.	24.52 E.	25
Turriff	Scotland	57.32 N.	2.27 W.	16
Tuscaloosa	Alabama, U.S.	33.7 N.	87.39 W.	53
Tuscany, div.	Italy	43.30 N.	11.0 E.	24
Tuscumbia	Alabama, U.S.	34.41 N.	87.46 W.	53
Tuskar Rock	Ireland	52.12 N.	6.7 W.	17
Tuticorin	Madras	8.48 N.	78.11 E.	40
Tutoya	Brazil	2.48 S.	42.10 W.	56
Tver	Russia	56.50 N.	35.59 E.	29
Twat	Sahara	27.10 N.	0.0	43
Tweed River	Scotland	55.35 N.	3.24 W.	16
Twelve Pins, The	Ireland	53.31 N.	9.50 W.	17
Twillingate I.	Newfoundland	49.39 N.	54.46 W.	49
Two Mountains	Quebec	45.35 N.	74.10 W.	51
Twofold Bay	N. South Wales	37.0 S.	149.57 E.	60
Tyne River	England	55.1 N.	1.26 W.	14
Tyne River	Scotland	55.58 N.	2.42 W.	16
Tyne River, N.	England	55.12 N.	2.30 W.	14
Tyne River, S.	England	54.46 N.	2.44 W.	14
Tynemouth	England	55.1 N.	1.26 W.	14
Tyrnau	Hungary	48.22 N.	17.36 E.	22
Tyrol	Austria	47.0 N.	11.0 E.	22
Tyrone, co.	Ireland	54.37 N.	7.15 W.	17
Tyrrhenian Sea	Italy	40.0 N.	12.0 E.	24
Tyumen	Siberia	57.0 N.	65.15 E.	30
Uapes River	Brazil	0.50 N.	69.0 W.	56
Uaraca River	Brazil	1.0 N.	63.0 W.	56
Uatuma River	Brazil	1.0 S.	58.40 W.	56
Ubangi River	Congo State	1.0 N.	19.0 E.	43
Ubatuba	Brazil	23.24 S.	44.48 W.	56
Ubeda	Spain	37.1 N.	3.27 W.	26
Uberaba	Brazil	19.45 S.	47.45 W.	56
Ubsa Nor (L.)	Mongolia	50.0 N.	92.30 E.	42
Ucayli River	Peru	6.0 S.	75.0 W.	56
Uchiza	Peru	8.15 S.	76.0 W.	56
Uckfield	England	50.58 N.	0.6 E.	14
Udaipur	Rajputana	24.35 N.	73.43 E.	37
Uddevalla	Sweden	58.21 N.	11.59 E.	28
Udine	Italy	46.10 N.	12.50 E.	24
Ueberlingen	Germany	47.45 N.	9.12 E.	21
Uelzen	Germany	53.0 N.	10.31 E.	21
Ufa	Russia	54.46 N.	56.8 E.	29
Ufa River	Russia	55.30 N.	56.30 E.	29
Uganda, country	Central Africa	1.0 N.	32.30 E.	45
Ugie River	Scotland	57.35 N.	2.5 W.	16
Ugogo, country	Central Africa	6.38 S.	34.30 E.	45
Uintah Mts.	Utah, U.S.	40.50 N.	110.20 W.	53
Uist, North, I.	Scotland	57.35 N.	7.20 W.	16
Uist, South, I.	Scotland	57.15 N.	7.20 W.	16
Uitenhage	Cape Colony	33.46 S.	25.27 E.	46
Ujiji	Central Africa	4.30 S.	30.0 E.	45
Ujjain	Central India	23.11 N.	75.52 E.	39
Ukerewe Island	Victoria Nyanza	2.0 S.	34.0 E.	45
Ukraine	Russia	49.40 N.	30.20 E.	29
Ulbster	Scotland	58.23 N.	3.10 W.	16
Uleaborg	Russia	64.57 N.	25.42 E.	29
Uliassutai	Mongolia	47.46 N.	96.44 E.	42
Ulla River	Spain	42.46 N.	8.25 W.	26
Ullapool	Scotland	57.54 N.	5.8 W.	16
Ullswater	England	54.33 N.	2.52 W.	14
Ulm	Germany	48.24 N.	9.59 E.	21
Ulster, prov.	Ireland	54.40 N.	7.20 W.	17
Ulster Canal	Ireland	54.10 N.	7.20 W.	17
Ulundi	Zululand	26.30 S.	31.30 E.	46
Ulva Island	Scotland	56.30 N.	6.17 W.	16
Ulverston	England	54.12 N.	3.5 W.	14
Ulverstone	Tasmania	41.12 S.	146.8 E.	61
Ulvik	Norway	60.37 N.	6.55 E.	28
Uman	Russia	48.43 N.	30.20 E.	29
Umarkot	Bombay	25.21 N.	69.46 E.	39
Umballa (Ambala)	Punjab	30.21 N.	76.52 E.	37
Umbria, div.	Italy	42.50 N.	12.30 E.	24
Umea	Sweden	63.49 N.	20.9 E.	28
Umea Elf (R.)	Sweden	64.20 N.	19.10 E.	28
Umea Vattnet	Sweden	66.2 N.	15.0 E.	28
Umrawutty (Amraoti)	Berar	20.56 N.	77.47 E.	39
Umritsar (Amritsar)	Punjab	31.37 N.	74.55 E.	37
Umvolosi River	Zululand	28.26 S.	32.26 E.	46
Una River	Bosnia	44.58 N.	16.0 E.	22
Unac River	Bosnia	44.20 N.	16.30 E.	22
Unao	Oudh	26.32 N.	80.32 E.	38
Under Cliffe	England	50.36 N.	1.15 W.	14
Ung River	Hungary	48.36 N.	22.14 E.	22
Ungava Bay	Labrador Penin.	59.30 N.	67.30 W.	49
Ungvar	Hungary	48.34 N.	22.30 E.	22
Union Islands	Pacific Ocean	8.0 S.	170.0 W.	58
Unkofsky Bay	Corea	35.10 N.	129.20 E.	42
Unst Island	Scotland	60.45 N.	0.53 W.	16
Unstrut River	Germany	51.6 N.	11.40 E.	21
Unter See	Lake Constance	47.43 N.	9.1 E.	23
Unterseen	Switzerland	46.42 N.	7.51 E.	23
Unterwalden, canton	Switzerland	46.50 N.	8.16 E.	23
Unyamwezi	Central Africa	4.0 S.	32.30 E.	45
Unyanyembe	Central Africa	5.0 S.	33.0 E.	45
Unyoro	Central Africa	1.0 N.	31.0 E.	45
Upernavik	Greenland	72.46 N.	56.2 W.	47
Uppingham	England	52.36 N.	0.43 W.	14
Upsala	Sweden	59.49 N.	17.38 E.	28
Upstart, Cape	Queensland	19.44 S.	147.48 E.	59
Ural	N. W. Provinces	25.59 N.	79.29 E.	38
Ural Mountains	Russia	60.0 N.	57.0 E.	11
Ural River	Russia	47.0 N.	52.0 E.	11
Uralsk	Russia	51.12 N.	51.24 E.	29
Urbino	Italy	43.43 N.	12.38 E.	24
Ure River	England	54.8 N.	1.30 W.	14
Urfa	Asiatic Turkey	37.11 N.	38.55 E.	31
Urga	Mongolia	47.58 N.	106.40 E.	42
Uri, canton	Switzerland	46.45 N.	8.35 E.	23
Urua, country	Central Africa	7.30 S.	26.0 E.	45
Urubamba River	Peru	13.0 S.	72.0 W.	56
Urubu	Brazil	12.59 S.	43.55 W.	56
Uruguay, Rep.	South America	33.0 S.	55.0 W.	56
Uruguay River	Brazil	27.40 S.	53.28 W.	56
Uruguayana	Brazil	29.38 S.	56.59 W.	56
Urumiyah Lake	Persia	37.40 N.	45.30 E.	32
Urumtsi	China	43.27 N.	88.28 E.	42
Urundi, country	Central Africa	3.20 S.	30.0 E.	45
Urup Island	Japan	45.20 N.	150.0 E.	42
Usa River	Russia	66.10 N.	60.0 E.	29
Usagara	E. Cent. Africa	7.0 S.	37.35 E.	45
Usambara	E. Cent. Africa	5.0 S.	38.30 E.	45
Usaramo	E. Cent. Africa	7.30 S.	39.0 E.	45
Usedom Island	Germany	54.0 N.	14.0 E.	21
Ushant Island	France	48.28 S.	5.3 W.	20
Ushkub	Turkey	42.1 N.	21.45 E.	25
Usk	England	51.42 N.	2.55 W.	14
Usk River	Wales	51.39 N.	2.54 W.	14
Uspallata Pass	Chile	32.40 S.	70.0 W.	56
Ussel	France	45.37 N.	2.16 E.	20
Ussukuma	E. Cent. Africa	3.0 S.	34.0 E.	45
Ust Urt Plateau	Asiatic Russia	45.0 N.	56.0 E.	30
Ustica Island	Italy	38.44 N.	13.12 E.	24
Usur	Madras	12.44 N.	77.52 E.	40
Utah Lake	Utah, U.S.	40.10 N.	112.0 W.	53
Utah, ter.	United States	39.0 N.	112.0 W.	53
Utakamand	Madras	11.24 N.	76.44 E.	40
Utica	New York, U.S.	43.5 N.	75.16 W.	53
Utrecht	Holland	52.5 N.	5.7 E.	18
Utrecht	Transvaal	27.30 S.	30.26 E.	46
Uttoxeter	England	52.54 N.	1.52 W.	14
Uxbridge	England	51.34 N.	0.26 W.	14
Vaal River	Transvaal, etc.	26.30 S.	24.30 E.	46
Vaigai River	Madras	10.8 N.	77.50 E.	40
Vaigatz Island	Russia	70.0 N.	60.0 E.	29
Vaigatz, Str. of	Russia	69.45 N.	61.6 E.	29
Val Sugana	Austria	46.1 N.	11.35 E.	22
Val Tellina	Switzerland	46.12 N.	10.0 E.	23

		Lat.	Long.	Map
Valais, canton	*Switzerland*	46.15 N.	7.40 E.	23
Valdai Hills	*Russia*	57.30 N.	32.50 E.	29
Valdepeñas	*Spain*	38.50 N.	3.27 W.	26
Valders River	*Norway*	60.50 N.	9.20 E.	28
Valdivia	*Chile*	39.46 S.	73.12 W.	56
Valence	*France*	44.56 N.	4.53 E.	20
Valencia	*Spain*	39.29 N.	0.24 W.	26
Valencia	*Spain*	42.17 N.	5.36 W.	26
Valencia	*Venezuela*	10.9 N.	68.12 W.	56
Valencia, Gulf of	*Spain*	39.30 N.	1.0 E.	26
Valencia, prov.	*Spain*	39.20 N.	1.0 W.	26
Valenciennes	*France*	50.22 N.	3.30 E.	20
Valentia Harb.	*Ireland*	51.56 N.	10.24 W.	17
Valentia Island	*Ireland*	51.54 N.	10.25 W.	17
Valentine	*Nebraska, U.S.*	42.54 N.	100.30 W.	53
Valetta	*Malta*	35.54 N.	14.31 E.	24
Valladolid	*Spain*	41.36 N.	4.43 W.	26
Valley City	*N. Dakota, U.S.*	46.53 N.	97.50 W.	53
Valls	*Spain*	41.16 N.	1.8 E.	26
Valona	*Turkey*	40.29 N.	19.26 E.	25
Valparaiso	*Chile*	33.6 S.	71.40 W.	56
Valtellina Val.	*Switzerland*	46.12 N.	10.0 E.	23
Van Buren	*Arkansas, U.S.*	35.29 N.	94.21 W.	53
Van Diemen, C.	*N. Territory, S. Australia*	11.18 S.	130.12 E.	59
Van Diemen G.	*N. Territory, S. Australia*	12.0 S.	132.0 E.	59
Van Diemen R.	*Queensland*	17.0 S.	141.6 E.	59
Van Diemen Str.	*Japan*	30.50 N.	130.30 E.	42
Van, Lake	*Asiatic Turkey*	38.40 N.	43.0 E.	31
Vancouver	*Brit. Columbia*	49.30 N.	123.0 W.	48
Vancouver	*Washington, U.S.*	45.39 N.	122.31 W.	53
Vancouver I.	*Brit. Columbia*	50.0 N.	126.0 W.	48
Vandalia	*Illinois, U.S.*	38.57 N.	89.6 W.	53
Vänern (Wener) Lake	*Sweden*	58.50 N.	13.15 E.	28
Vannes	*France*	47.41 N.	2.45 W.	20
Vanua Levu I.	*Fiji Islands*	16.30 S.	179.15 E.	58
Var, dep.	*France*	43.25 N.	6.20 E.	20
Varanger Fjord	*Norway*	70.0 N.	30.0 E.	28
Varasdin	*Hungary*	46.18 N.	16.20 E.	22
Vardar River	*Turkey*	41.0 N.	22.38 E.	25
Varel	*Germany*	53.24 N.	8.9 E.	21
Vares, Cape	*Spain*	43.47 N.	7.43 W.	26
Varinas	*Venezuela*	8.6 N.	70.0 W.	56
Varna	*Bulgaria*	43.13 N.	27.54 E.	25
Vasa	*Russia*	63.10 N.	21.45 E.	29
Vasarhely, Hodmezö	*Hungary*	46.24 N.	20.24 E.	22
Vassy	*France*	48.30 N.	4.57 E.	30
Vatersay Island	*Scotland*	56.56 N.	7.34 W.	16
Vatna Jökul	*Iceland*	64.15 N.	17.0 W.	11
Vaucluse, dep.	*France*	44.0 N.	5.10 E.	20
Vaud, canton	*Switzerland*	46.35 N.	6.30 E.	23
Vaudreuil and co.	*Quebec*	45.26 N.	74.7 W.	51
Vechta	*Germany*	52.44 N.	8.16 E.	21
Vechte River	*Netherlands*	52.30 N.	6.30 E.	18
Vefsen Elf (R.)	*Norway*	66.55 N.	13.10 E.	28
Vegen Island	*Norway*	65.42 N.	11.55 E.	28
Veglia Island	*Austria*	45.5 N.	14.35 E.	22
Veile	*Denmark*	55.42 N.	9.31 E.	19
Velebit Mts.	*Hungary*	44.30 N.	15.35 E.	22
Velez Malaga	*Spain*	36.46 N.	4.10 W.	26
Velikaia River	*Russia*	57.38 N.	28.8 E.	29
Veliki Ustyug	*Russia*	60.58 N.	46.0 E.	29
Velletri	*Italy*	41.41 N.	12.47 E.	24
Vellore	*Madras*	12.55 N.	79.10 E.	40
Velsk	*Russia*	61.0 N.	41.57 E.	29
Veluchi, Mount	*Greece*	38.58 N.	21.50 E.	25
Vendée, dep.	*France*	46.40 N.	1.20 W.	20
Vendôme	*France*	47.47 N.	1.1 E.	20
Venetia, div.	*Italy*	45.50 N.	12.0 E.	24
Venezuela, Rep.	*South America*	7.0 N.	65.0 W.	56
Venezuela, G. of.	*Venezuela*	11.30 N.	71.20 W.	56
Vengurla	*Bombay*	15.51 N.	73.40 E.	39
Venice	*Italy*	45.26 N.	12.18 E.	24
Venice, Gulf of	*Italy*	45.15 N.	13.0 E.	24
Venlo	*Netherlands*	51.23 N.	6.11 E.	18
Vennachar, Loch	*Scotland*	56.12 N.	4.18 W.	16
Ventimiglia	*Italy*	43.48 N.	7.34 E.	24
Ventnor	*England*	50.36 N.	1.10 W.	14
Ventoux, Mount	*France*	44.15 N.	5.20 E.	20
Ventuari River	*Venezuela*	5.0 N.	66.0 W.	56
Vera Cruz	*Mexico*	19.11 N.	96.8 W.	54
Vercelli	*Italy*	45.20 N.	8.26 E.	24
Verchères	*Quebec*	45.47 N.	73.19 W.	51
Verchères, co.	*Quebec*	45.45 N.	73.15 W.	51
Verde, Cape	*West Africa*	14.45 N.	17.32 W.	43
Verden	*Germany*	52.56 N.	9.12 E.	21
Verdon River	*France*	43.46 N.	6.0 E.	20
Verdun	*France*	49.10 N.	5.22 E.	20
Verkhoturie	*Russia*	58.52 N.	61.11 E.	29
Verkhoyansk	*Siberia*	67.30 N.	134.0 E.	30
Vermejo, Rio	*Argentine Rep.*	25.0 S.	61.0 W.	56
Vermillion Lake	*Minnesota, U.S.*	47.55 N.	92.30 W.	53
Vermont, state	*United States*	44.0 N.	72.30 W.	53
Verona	*Italy*	45.26 N.	11.0 E.	24
Versailles	*France*	48.47 N.	2.7 E.	20
Versecz	*Hungary*	45.8 N.	21.17 E.	22
Verte, Isle	*Quebec*	48.0 N.	69.30 W.	51
Verulam	*Natal*	29.37 S.	31.20 E.	46
Verviers	*Belgium*	50.37 N.	5.52 E.	18
Vesoul	*France*	47.37 N.	6.9 E.	20
Vesuvius, Mount	*Italy*	40.47 N.	14.26 E.	24
Veszprim	*Hungary*	47.6 N.	17.55 E.	22
Vetluga	*Russia*	57.46 N.	45.50 E.	29
Vetluga River	*Russia*	57.0 N.	45.0 E.	29
Vettore, Monte	*Italy*	42.51 N.	13.15 E.	24
Vevey	*Switzerland*	46.28 N.	6.51 E.	23
Vezère River	*France*	44.57 N.	1.4 E.	20
Via Mala	*Switzerland*	46.40 N.	9.27 E.	23
Viana	*Brazil*	2.57 S.	44.30 W.	56
Vianna	*Portugal*	41.41 N.	8.43 W.	26
Viareggio	*Italy*	43.52 N.	10.14 E.	24
Viasma	*Russia*	55.30 N.	34.30 E.	29
Viatka	*Russia*	58.17 N.	49.57 E.	29
Viatka River	*Russia*	57.0 N.	50.0 E.	29
Viaur River	*France*	44.9 N.	2.30 E.	20
Viborg	*Denmark*	56.27 N.	9.25 E.	19
Viborg	*Russia*	60.47 N.	28.43 E.	29
Vicenza	*Italy*	45.32 N.	11.32 E.	24
Vich	*Spain*	41.55 N.	2.11 E.	26
Vichada River	*Colombia*	4.52 N.	70.0 W.	56
Vichegda River	*Russia*	61.30 N.	48.0 E.	29
Vichy	*France*	46.7 N.	3.25 E.	20
Vicksburg	*Mississippi, U.S.*	32.22 N.	90.47 W.	53
Victoria	*Brazil*	20.15 S.	40.15 W.	56
Victoria	*Brit. Columbia*	49.30 N.	123.0 W.	52
Victoria	*Hong Kong*	22.16 N.	114.9 E.	42
Victoria	*Matabeleland*	20.2 S.	31.2 E.	45
Victoria	*Texas, U.S.*	28.50 N.	96.59 W.	53
Victoria	*West Australia*	28.0 S.	116.0 E.	59
Victoria, state	*Australia*	37.0 S.	145.[illegible] E.	60
Victoria, co.	*Nova Scotia*	46.30 N.	60.40 W.	49
Victoria, co.	*Ontario*	44.40 N.	79.0 W.	51
Victoria Falls	*Zambesi River*	17.59 S.	25.51 E.	43
Victoria Lake	*Newfoundland*	40.25 N.	63.30 W.	49
Victoria Land	*Antarctica*	75.0 S.	160.0 E.	63
Victoria Land	*Brit. N. America*	69.45 N.	107.0 W.	48
Victoria, Mount	*Tasmania*	41.21 S.	147.52 E.	61
Victoria Nyanza	*Central Africa*	1.0 S.	34.0 E.	45
Victoria Range	*West Australia*	28.0 S.	115.0 E.	59
Victoria River	*N. Territory, S. Australia*	15.30 S.	130.0 E.	59
Victoria River	*Queensland*	25.0 S.	144.0 E.	59
Victoria Strait	*Brit. N. America*	69.0 N.	101.0 W.	48
Victoria West	*South Africa*	31.25 S.	23.33 E.	46
Vidden	*Norway*	60.9 N.	8.20 E.	28
Viddin	*Bulgaria*	43.59 N.	22.52 E.	25
Viedma, Lake	*Argentine Rep.*	49.0 S.	73.0 W.	56
Vienna	*Austria*	48.12 N.	16.23 E.	22
Vienne	*France*	45.31 N.	4.52 E.	20
Vienne, dep.	*France*	46.30 N.	0.30 E.	20
Vienne, River	*France*	46.10 N.	0.40 E.	20
Vieque (Crab) I.	*Puerto Rico*	18.10 N.	65.25 W.	55
Vierzon	*France*	47.13 N.	2.3 E.	20
Vigevano	*Italy*	45.18 N.	8.52 E.	24
Vigo	*Spain*	42.12 N.	8.43 W.	26
Vigo Bay	*Spain*	42.14 N.	8.44 W.	26
Vigten Island	*Norway*	64.55 N.	11.0 E.	28
Vilagos	*Hungary*	46.17 N.	21.35 E.	22
Vilaine River	*France*	47.40 N.	1.56 W.	20
Villa Bella	*Brazil*	15.6 S.	60.0 W.	56
Villa Bella	*Brazil*	2.58 S.	56.50 W.	56
Villa Maria	*Argentine Rep.*	32.12 S.	63.10 W.	56
Villa Maria	*Brazil*	16.10 S.	57.23 W.	56
Villa Mercedes	*Argentine Rep.*	33.40 S.	65.2 W.	56
Villa Nioac	*Brazil*	21.10 S.	55.40 W.	56
Villa Real	*Portugal*	41.23 N.	7.39 W.	26
Villa Real	*Spain*	39.55 N.	0.7 W.	26
Villa Rica	*Paraguay*	25.48 S.	56.33 W.	56
Villach	*Austria*	46.37 N.	13.50 E.	22
Villafranca	*Italy*	45.22 N.	10.50 E.	24
Villarica Vol.	*Chile*	39.16 S.	71.55 W.	56
Villefranche	*France*	45.59 N.	4.43 E.	20
Villefranche (Aveyron)	*France*	44.21 N.	2.2 E.	20
Vilna	*Russia*	54.55 N.	25.0 E.	29
Vimiera	*Portugal*	39.10 N.	8.20 W.	26
Vinaros	*Spain*	40.29 N.	0.28 E.	26
Vincennes	*Indiana, U.S.*	38.41 N.	87.34 W.	53
Vindhya Mts.	*Central India*	23.0 N.	76.0 E.	39
Vinnitsa	*Russia*	49.12 N.	28.31 E.	29
Vintschgau R.	*Austria*	46.37 N.	10.45 E.	22
Vire	*France*	48.51 N.	0.55 W.	20
Virgin Gorda I.	*Virgin Islands*	18.27 N.	64.25 W.	55
Virgin Islands	*West Indies*	18.30 N.	64.40 W.	55
Virginia City	*Montana, U.S.*	44.55 N.	112.50 W.	53
Virginia City	*Nevada, U.S.*	39.30 N.	119.10 W.	53
Virginia, state	*United States*	38.0 N.	79.0 W.	53
Virginia, West	*United States*	39.0 N.	82.0 W.	53
Virgins, Cape	*Argentine Rep.*	52.16 S.	68.12 W.	56
Visalia	*California, U.S.*	36.17 N.	119.15 W.	53
Vishegrad	*Bosnia*	43.38 N.	19.15 E.	22
Vishnii Volochok	*Russia*	57.38 N.	34.37 E.	29
Viso, Monte	*Italy*	44.40 N.	7.3 E.	24
Visp River	*Switzerland*	46.8 N.	7.46 E.	23
Visso River	*Hungary*	47.38 N.	24.9 E.	22
Vistula River	*Austria*	50.0 N.	19.0 E.	22
Vitebsk	*Russia*	55.14 N.	30.12 E.	29
Viterbo	*Italy*	42.26 N.	12.7 E.	24
Viti Levu Island	*Fiji Islands*	17.50 S.	178.0 E.	58
Vitim Plateau	*Siberia*	53.0 N.	115.0 E.	30
Vitoria	*Spain*	42.50 N.	2.40 W.	26
Vitosh, Mount	*Bulgaria*	42.34 N.	23.15 E.	25
Vitré	*France*	48.7 N.	1.12 W.	20
Vitry	*France*	48.45 N.	4.33 E.	20
Vitu	*East Africa*	2.0 S.	40.30 E.	45
Vivero	*Spain*	43.37 N.	7.31 W.	26
Vivi	*Congo State*	0.55 S.	14.0 E.	45
Vizagapatam	*Madras*	17.42 N.	83.20 E.	40
Vizeu	*Portugal*	40.44 N.	7.48 W.	26
Vizianagram	*Madras*	18.7 N.	83.27 E.	40
Vlaardingen	*Holland*	51.54 N.	4.21 E.	18
Vladikavkas	*Russia*	43.3 N.	44.47 E.	29
Vladimir	*Russia*	56.7 N.	40.28 E.	29
Vladivostok	*Russia in Asia*	43.10 N.	132.0 E.	30
Vlakke Bay	*Japan*	44.30 N.	144.0 E.	42
Vlieland Island	*Holland*	53.17 N.	5.0 E.	18
Vlissingen	*Holland*	51.26 N.	3.34 E.	18
Vogels Berg	*Germany*	50.31 N.	9.15 E.	21
Voghera	*Italy*	44.59 N.	9.1 E.	24
Veil, Loch	*Scotland*	56.20 N.	4.25 W.	16
Volden	*Norway*	62.8 N.	6.15 E.	28
Volga, Mouths of the River	*Russia*	46.0 N.	48.10 E.	29
Volhynia	*Russia*	50.40 N.	27.0 E.	29
Volkov River	*Russia*	59.0 N.	31.50 E.	29
Volo	*Greece*	39.24 N.	22.58 E.	25
Volo, Gulf of	*Greece*	39.15 N.	23.0 E.	25
Vologda	*Russia*	59.12 N.	39.56 E.	29
Volsk	*Russia*	52.1 N.	47.18 E.	29
Volta River	*Gold Coast*	7.0 N.	0.0	43
Volterra	*Italy*	43.33 N.	10.51 E.	24
Volture, Monte	*Italy*	40.57 N.	15.38 E.	24
Volturno River	*Italy*	41.2 N.	14.0 E.	24
Voorne Island	*Holland*	51.53 N.	4.7 E.	18
Vorarlberg	*Austria*	47.15 N.	9.50 E.	22
Voronesh	*Russia*	51.46 N.	39.13 E.	29
Vosges, dep.	*France*	48.10 N.	6.30 E.	20
Vosges Mts.	*France*	48.0 N.	7.0 E.	20
Voss	*Norway*	60.40 N.	6.24 E.	28
Vouga River	*Portugal*	40.40 N.	8.30 W.	26
Vouziers	*France*	49.23 N.	4.42 E.	20
Voyutza River	*Turkey*	44.33 N.	19.35 E.	25
Vranya	*Servia*	42.27 N.	22.7 E.	25
Vrbas River	*Bosnia*	44.58 N.	17.20 E.	22
Vreszprim	*Hungary*	47.7 N.	17.51 E.	22
Vryburg	*Bechuanaland*	26.50 S.	24.46 E.	46
Vryheid	*Transvaal*	27.49 S.	30.44 E.	46
Vukovar	*Hungary*	45.21 N.	18.59 E.	22
Vulcano Island	*Italy*	38.23 N.	14.57 E.	24
Vyrnwy River	*Wales*	52.47 N.	3.4 W.	14
Vytegra	*Russia*	61.0 N.	38.0 E.	29
Waag River	*Hungary*	49.2 N.	19.58 E.	22
Waal River	*Netherlands*	51.54 N.	5.35 E.	18
Wabash River	*Illinois, U.S.*	38.5 N.	88.13 W.	53
Waco	*Texas, U.S.*	31.30 N.	96.55 W.	53
Wadai, country	*West Africa*	15.0 N.	20.0 E.	43
Wadelai	*Central Africa*	2.40 N.	31.20 E.	45
Wadhwan	*Bombay*	22.42 N.	71.44 E.	39
Wady Halfa	*Egypt*	21.53 N.	31.20 E.	44
Waga River	*Russia*	62.0 N.	43.0 E.	29
Wager River	*N. W. Territory*	66.0 N.	90.0 W.	52
Wagga-Wagga	*N. South Wales*	35.10 S.	147.18 E.	60
Wagram	*Austria*	48.22 N.	16.24 E.	22
Wahsatch Mts.	*Utah, U.S.*	40.0 N.	111.10 W.	53
Waiau River	*New Zealand*	46.0 S.	167.40 E.	61
Waigats Island	*Russia*	70.0 N.	60.0 E.	29
Waiheki Island	*New Zealand*	36.47 S.	174.53 E.	61
Waikare, Lake	*New Zealand*	38.40 S.	177.10 E.	61
Waikato, Port	*New Zealand*	37.24 S.	174.43 E.	61
Waikato River	*New Zealand*	37.24 S.	174.43 E.	61
Waimate	*New Zealand*	44.46 S.	171.8 E.	61
Wainfleet	*England*	53.7 N.	0.14 E.	14
Wainganga R.	*Cent. Provinces*	22.0 N.	80.0 E.	38
Wairoa	*New Zealand*	38.59 S.	177.23 E.	61
Wairoa River	*New Zealand*	38.50 S.	177.35 E.	61
Waitaki River	*New Zealand*	44.50 S.	170.40 E.	61
Waitangi River	*New Zealand*	44.55 S.	171.6 E.	61
Waitara River	*New Zealand*	39.0 S.	174.15 E.	61
Waitzen	*Hungary*	47.47 N.	19.7 E.	22
Wakatipu, Lake	*New Zealand*	45.0 S.	168.30 E.	61
Wakefield	*England*	53.42 N.	1.30 W.	14
Wakkerstroom	*Transvaal*	27.19 S.	30.11 E.	46
Wakza Bay	*Japan*	36.0 N.	136.0 E.	42
Walcheren I.	*Holland*	51.30 N.	3.35 E.	18
Waldeck, prin.	*Germany*	51.18 N.	8.50 E.	21
Waldenburg	*Germany*	50.47 N.	16.17 E.	21
Wales, principality	*England*	52.30 N.	4.0 W.	14
Walfish Bay	*SW. Africa*	22.30 S.	14.0 E.	46
Walkerton	*Ontario*	44.10 N.	81.17 W.	51
Wallachia, div.	*Roumania*	44.30 N.	26.0 E.	25
Wallaroo	*South Australia*	33.57 S.	137.56 E.	59
Wallenstadt, Lake of	*Switzerland*	47.7 N.	9.12 E.	23
Wallingford	*England*	51.35 N.	1.8 W.	14
Wallis Island	*Tonga Islands*	13.8 S.	176.6 W.	58
Walney Island	*England*	54.5 N.	3.15 W.	14
Walsall	*England*	52.36 N.	1.59 W.	14
Waltham Abbey	*England*	51.41 N.	0.0	14
Walton	*England*	51.51 N.	1.16 E.	14
Wanaka, Lake	*New Zealand*	44.30 S.	169.10 E.	61
Wanganui	*New Zealand*	39.57 S.	175.6 E.	61

		Lat.	Long.	Map
Wanganui Inlet	*New Zealand*	40.33 S.	172.30 E.	61
Wanganui River	*New Zealand*	39.54 S.	175.1 E.	61
Wangaroog I.	*Germany*	53.47 N.	7.52 E.	21
Wanlockhead	*Scotland*	55.25 N.	3.47 W.	16
Wansbeck River	*England*	55.10 N.	2.0 W.	14
Wantage	*England*	51.26 N.	1.26 W.	14
Warberg	*Sweden*	57.5 N.	12.14 E.	28
Wardha River	*Berar*	20.6 N.	79.10 E.	39
Ware	*England*	51.49 N.	0.3 W.	14
Wareham	*England*	50.41 N.	2.7 W.	14
Wargla	*Algeria*	31.58 N.	5.11 E.	43
Wark	*England*	55.5 N.	2.14 W.	14
Warkworth	*England*	55.21 N.	1.37 W.	14
Warminster	*England*	51.13 N.	2.11 W.	14
Warnambool	*Victoria*	38.24 S.	142.28 E.	60
Warnow River	*Germany*	53.47 N.	11.53 E.	21
Warratah	*Tasmania*	41.28 S.	145.31 E.	61
Warrego River	*Queensland*	27.46 S.	145.40 E.	59
Warrenpoint	*Ireland*	54.6 N.	6.15 W.	17
Warrington	*England*	53.23 N.	2.36 W.	14
Warsaw	*Russia*	52.14 N.	21.7 E.	29
Warshekh	*East Africa*	2.29 S.	45.59 E.	45
Wartburg	*Germany*	50.52 N.	10.17 E.	21
Warte River	*Germany*	52.40 N.	16.30 E.	21
Warwick and co.	*England*	52.17 N.	1.36 W.	14
Wash, The	*England*	53.0 N.	0.20 E.	14
Washington	*Dist. of Columbia*	38.53 N.	77.3 W.	53
Washington	*Iowa, U.S.*	41.19 N.	91.43 W.	53
Washington Ld.	*Arctic America*	80.0 N.	60.0 W.	62
Washington, Mt.	*Maine, U.S.*	44.18 N.	71.18 W.	53
Washington, state	*United States*	47.20 N.	120.0 W.	53
Washita River	*Louisiana, U.S.*	32.10 N.	92.6 W.	53
Washita River	*Indian Territory*	34.19 N.	96.35 W.	53
Wassulu	*West Africa*	10.0 N.	6.0 W.	43
Wast Water	*England*	54.27 N.	3.17 W.	14
Watchet	*England*	51.11 N.	3.20 W.	14
Waterbury	*Connecticut, U.S.*	41.33 N.	73.0 W.	53
Waterford & co.	*Ireland*	52.15 N.	7.6 W.	17
Waterford Harb.	*Ireland*	52.10 N.	6.57 W.	17
Watergate Bay	*England*	50.27 N.	5.3 W.	14
Waterloo	*Belgium*	50.44 N.	4.23 E.	18
Waterloo	*Iowa, U.S.*	42.29 N.	92.23 W.	53
Waterloo, co.	*Ontario*	43.28 N.	80.40 W.	51
Watertown	*Wisconsin, U.S.*	43.12 N.	88.40 W.	53
Watford	*England*	51.39 N.	0.24 W.	14
Watling Island	*Bahama Islands*	24.5 N.	74.35 W.	47
Watton	*England*	52.34 N.	0.20 E.	14
Watzmann, Mt.	*Germany*	47.34 N.	12.55 E.	21
Waveney River	*England*	52.28 N.	1.37 E.	14
Wavre	*Belgium*	50.43 N.	4.36 E.	21
Weald, The	*England*	51.5 N.	0.10 E.	14
Wear River	*England*	54.55 N.	1.22 W.	14
Weaver River	*England*	53.18 N.	2.35 W.	14
Webi River	*Somal Land*	6.30 N.	42.30 E.	43
Wednesbury	*England*	52.33 N.	2.1 W.	14
Wei-hai Harbour	*China*	36.0 N.	121.0 E.	42
Wei-hai-wei	*China*	37.35 N.	122.13 E.	42
Weimar	*Germany*	50.59 N.	11.19 E.	21
Weissenburg	*Germany*	49.2 N.	9.58 E.	21
Weisses Gebirge	*Austria*	49.10 N.	18.0 E.	22
Weisskirchen	*Hungary*	44.54 N.	21.24 E.	22
Welland, co.	*Ontario*	43.0 N.	79.15 W.	51
Welland River	*England*	52.52 N.	0.5 W.	14
Welle-Makua R.	*Congo State*	3.55 N.	24.0 E.	45
Wellesley Is.	*Queensland*	16.30 S.	139.30 E.	59
Wellesley, Prov.	*Malay Penin.*	5.20 N.	100.30 E.	41
Wellingborough	*England*	52.19 N.	0.42 W.	14
Wellington	*England*	50.58 N.	3.14 W.	14
Wellington	*England*	52.43 N.	2.31 W.	14
Wellington	*New Zealand*	41.16 N.	174.48 E.	61
Wellington, co.	*Ontario*	43.48 N.	80.35 W.	51
Wellington, co.	*Tasmania*	41.3 S.	145.10 E.	61
Wellington, prov.	*New Zealand*	41.16 S.	174.48 E.	61
Wellington I.	*Chile*	49.0 S.	74.50 W.	56
Wellington, Lake	*Victoria*	38.6 S.	147.18 E.	60
Wells	*England*	51.13 N.	2.38 W.	14
Wells-next-the-Sea	*England*	52.58 N.	0.51 E.	14
Wels	*Austria*	48.9 N.	14.1 E.	22
Welshpool	*Wales*	52.40 N.	3.16 W.	14
Wem	*England*	52.42 N.	2.44 W.	14
Wemyss Bay	*Scotland*	55.53 N.	4.54 W.	16
Wen-chow and B.	*China*	28.0 N.	120.20 E.	42
Wener, Lake	*Sweden*	59.0 N.	13.0 E.	28
Wenersborg	*Sweden*	58.20 N.	12.19 E.	28
Wenlock, Much	*England*	52.37 N.	2.34 W.	14
Wensum River	*England*	52.45 N.	1.0 E.	14
Weobly	*England*	52.9 N.	2.54 W.	14
Wepener	*Orange Riv. Col.*	29.47 S.	26.50 E.	46
Werder	*Germany*	54.12 N.	18.54 E.	21
Werra, River	*Germany*	51.24 N.	10.0 E.	21
Wertach, River	*Germany*	48.23 N.	10.51 E.	21
Wesel	*Germany*	51.39 N.	6.36 E.	21
Weser, River	*Germany*	53.42 N.	8.18 E.	21
Wessel Island	*N. Territory, S. Australia*	11.0 S.	136.40 E.	59
West Bromwich	*England*	52.32 N.	1.59 W.	14
West Calder	*Scotland*	55.52 N.	3.35 W.	16
West End	*Anticosti Island*	49.53 N.	64.30 W.	49
West Falkland I.	*South America*	51.40 S.	60.0 W.	56
West Meath, co.	*Ireland*	53.30 N.	7.30 W.	17
West Point	*New York, U.S.*	41.22 N.	74.2 W.	53
West Virginia	*United States*	38.0 N.	82.0 W.	53
Westbury	*England*	51.17 N.	2.7 W.	14
Westbury	*Tasmania*	41.32 S.	146.53 E.	61
Westerås	*Sweden*	59.36 N.	16.32 E.	28
Western Australia, state	*Australia*	25.0 S.	120.0 E.	59
Western Dal Elf.	*Sweden*	60.40 N.	13.40 E.	28
Western Isles (Hebrides)	*Scotland*	57.50 N.	7.0 W.	16
Western Port	*Victoria*	38.30 S.	145.5 E.	60
Westervik	*Sweden*	57.45 N.	16.39 E.	28
Westerwald	*Germany*	50.36 N.	8.0 E.	21
Westfield	*New Brunswick*	45.22 N.	66.17 W.	49
Westland, prov.	*New Zealand*	43.30 S.	170.0 E.	61
Westminster, New.	*Brit. Columbia*	49.15 N.	122.45 W.	48
Westmoreland	*New Brunswick*	46.10 N.	64.40 W.	49
Westmoreland	*Tasmania*	41.42 S.	146.35 E.	61
Westmorland	*England*	54.25 N.	2.30 W.	14
Weston-super-Mare	*England*	51.21 N.	2.58 W.	14
Westphalia, prov.	*Germany*	51.36 N.	8.0 E.	21
Westport	*Ireland*	53.48 N.	9.31 W.	17
Westport	*New Zealand*	41.50 S.	171.42 E.	61
Westray Island	*Scotland*	59.17 N.	2.26 W.	16
Wetherby	*England*	53.56 N.	1.23 W.	14
Wetter Island	*Sunda Islands*	7.50 S.	126.15 E.	57
Wetter, Lake	*Sweden*	58.20 N.	15.30 E.	28
Wetterhorn (Mt.)	*Switzerland*	46.38 N.	8.7 E.	23
Wetzlar	*Germany*	50.34 N.	8.31 E.	21
Wexford and co.	*Ireland*	52.20 N.	6.27 W.	17
Wexford Bay and Harbour	*Ireland*	52.19 N.	6.26 W.	17
Wexiö	*Sweden*	56.50 N.	14.52 E.	28
Wey River	*England*	51.17 N.	0.30 W.	14
Weymouth	*England*	50.37 N.	2.27 W.	14
Weymouth	*Nova Scotia*	44.26 N.	66.0 W.	49
Whai-ho	*China*	34.6 N.	117.30 E.	42
Whaingaroa Harbour	*New Zealand*	37.46 S.	174.50 E.	61
Whakatane R.	*New Zealand*	38.15 S.	177.0 E.	61
Whale, Gt., R.	*Labrador*	55.30 N.	77.30 W.	49
Whalsey Island	*Scotland*	60.20 N.	1.0 W.	16
Whangarei	*New Zealand*	35.46 S.	174.28 E.	61
Whangarei Bay	*New Zealand*	35.55 S.	174.42 E.	61
Whangaroa River	*New Zealand*	35.0 S.	173.52 E.	61
Wharfe River	*England*	53.51 N.	1.10 W.	14
Wheeling	*West Virginia*	40.3 N.	80.48 W.	53
Whernside	*England*	54.14 N.	2.54 W.	14
Whernside, Gt.	*England*	54.11 N.	2.0 W.	14
Whitby	*England*	54.29 N.	0.37 W.	14
Whitby	*Ontario*	43.53 N.	78.57 W.	51
Whitchurch	*England*	51.14 N.	1.20 W.	14
White Bay	*Newfoundland*	49.55 N.	56.40 W.	49
White Cart R.	*Scotland*	55.43 N.	4.14 W.	16
White Island	*New Zealand*	37.28 S.	177.14 E.	61
White Mts.	*New Hampshire*	44.10 N.	71.30 W.	53
White Nile R.	*Soudan*	12.30 N.	33.0 E.	43
White River	*Arkansas, U.S.*	36.0 N.	92.0 W.	53
White River	*Indiana, U.S.*	38.33 N.	87.30 W.	53
White River	*S. Dakota, U.S.*	43.50 N.	101.0 W.	53
White Sea	*Russia*	66.0 N.	40.0 E.	29
Whiteadder R.	*Scotland*	55.48 N.	2.18 W.	16
Whitechurch	*England*	52.58 N.	2.42 W.	14
Whitehaven	*England*	54.33 N.	3.35 W.	14
Whiteville	*N. Carolina, U.S.*	34.23 N.	78.44 W.	53
Whithorn	*Scotland*	54.44 N.	4.25 W.	16
Whitney, Mt.	*California, U.S.*	36.30 N.	118.20 W.	53
Whitstable	*England*	51.26 N.	1.1 E.	14
Whittle, Cape	*Quebec*	50.20 N.	60.8 W.	51
Whittlesea	*England*	52.33 N.	0.8 W.	14
Whydah	*Gold Coast*	6.18 N.	2.5 E.	43
Wichita	*Kansas, U.S.*	37.42 N.	97.12 W.	53
Wick	*Scotland*	58.27 N.	3.6 W.	16
Wicklow and co.	*Ireland*	52.58 N.	6.2 W.	17
Wicklow Head	*Ireland*	52.58 N.	6.0 W.	17
Wicklow Mts.	*Ireland*	53.2 N.	6.20 W.	17
Wickwar	*England*	51.36 N.	2.24 W.	14
Widdin	*Bulgaria*	44.0 N.	22.51 E.	25
Wide Bay	*Queensland*	25.50 S.	153.8 E.	59
Widnes	*England*	53.22 N.	2.44 W.	14
Wieliczka	*Austria*	49.59 N.	20.8 E.	22
Wien (Vienna)	*Austria*	48.13 N.	16.23 E.	22
Wiener Neustadt	*Austria*	47.48 N.	16.7 E.	22
Wiesbaden	*Germany*	50.4 N.	8.13 E.	21
Wigan	*England*	53.32 N.	2.38 W.	14
Wight, Isle of	*England*	50.40 N.	1.25 W.	14
Wigton	*England*	54.50 N.	3.20 W.	14
Wigtown and co.	*Scotland*	54.52 N.	4.27 W.	16
Wigtown Bay	*Scotland*	54.48 N.	4.15 W.	16
Wilcannia	*N. South Wales*	31.28 S.	143.13 E.	60
Wildhausen	*Switzerland*	47.12 N.	9.21 E.	23
Wildspitze	*Austria*	46.54 N.	10.51 E.	22
Wilhelmina	*Sweden*	64.48 N.	16.32 E.	28
Wilhelmshaven	*Germany*	53.36 N.	7.50 E.	21
Wilhelmshöhe	*Germany*	51.18 N.	9.25 E.	21
Wilkes Land	*Antarctica*	67.0 S.	30.0 E.	63
Wilkesbarre	*Pennsylvania*	41.12 N.	75.59 W.	53
Willamette R.	*Oregon, U.S.*	45.0 N.	123.0 W.	53
William, Fort	*Ontario*	48.12 N.	89.5 W.	51
William, Fort	*Scotland*	56.48 N.	5.5 W.	16
William, Mount	*Victoria*	37.17 S.	142.40 E.	60
Williamsburg	*West Australia*	33.8 S.	116.47 E.	59
Williamsport	*Pennsylvania*	41.13 N.	77.8 W.	53
Williamston	*N. Carolina, U.S.*	35.49 N.	77.0 W.	53
Williamstown	*Victoria*	37.52 S.	144.55 E.	60
Williamstown, King	*Cape Colony*	32.48 S.	27.30 E.	45
Willmar	*Minnesota, U.S.*	45.20 N.	95.0 W.	53
Wilmington	*Delaware, U.S.*	39.45 N.	75.35 W.	53
Wilmington	*N. Carolina, U.S.*	34.17 N.	77.59 W.	53
Wilson's Promontory	*Victoria*	38.8 S.	146.23 E.	60
Wilton	*England*	51.4 N.	1.52 W.	14
Wiltshire, co.	*England*	51.20 N.	2.0 W.	14
Wimborne Minster	*England*	50.48 N.	1.59 W.	14
Wimmera, dist.	*Victoria*	35.40 S.	142.20 E.	60
Wincanton	*England*	51.3 N.	2.24 W.	14
Winchelsea	*England*	50.55 N.	0.43 E.	14
Winchester	*England*	51.3 N.	1.18 W.	14
Winchester	*Tennessee, U.S.*	35.7 N.	86.14 W.	53
Windau	*Russia*	57.23 N.	21.33 E.	29
Windel Elf (R.)	*Sweden*	64.58 N.	19.0 E.	28
Windermere, lake	*England*	54.20 N.	2.56 W.	14
Windhoek	*Ger. S. W. Africa*	22.30 S.	17.15 E.	46
Windom	*Minnesota, U.S.*	43.53 N.	95.1 W.	53
Winds, Valley of	*Tibet*	37.10 N.	8.76 E.	42
Windsor	*Nova Scotia*	44.58 N.	63.57 W.	49
Windsor	*Ontario*	42.20 N.	83.9 W.	51
Windsor	*England*	51.28 N.	0.37 W.	14
Windward Is.	*West Indies*	14.0 N.	63.0 W.	55
Windward Passage	*Cuba, &c.*	20.0 N.	73.30 W.	55
Wingate, Fort	*New Mexico, U.S.*	35.43 N.	108.50 W.	53
Winnepegosis L.	*Manitoba*	52.20 N.	100.30 W.	52
Winnipeg and R.	*Manitoba*	50.0 N.	97.0 W.	52
Winnipeg, Lake	*Manitoba*	53.0 N.	98.0 W.	52
Winona	*Minnesota, U.S.*	44.6 N.	91.38 W.	53
Winslow	*England*	51.57 N.	0.57 W.	14
Winster	*England*	53.9 N.	1.39 W.	14
Winterberg, Gt.	*Cape Colony*	32.20 S.	26.15 E.	46
Winterthur	*Switzerland*	47.29 N.	8.44 E.	23
Wipper River	*Germany*	54.10 N.	16.57 E.	21
Wirksworth	*England*	53.5 N.	1.35 W.	14
Wisbech	*England*	52.40 N.	0.7 E.	14
Wisby	*Sweden*	57.38 N.	18.20 E.	28
Wisconsin River	*Wisconsin, U.S.*	43.5 N.	90.58 W.	53
Wisconsin, state	*United States*	45.0 N.	90.0 W.	53
Wishaw	*Scotland*	55.47 N.	3.55 W.	16
Wislok River	*Austria*	50.8 N.	22.10 E.	22
Wismar	*Germany*	53.52 N.	11.28 E.	21
Witham River	*England*	53.0 N.	0.7 W.	14
Withernsea	*England*	53.48 N.	0.2 E.	14
Witney	*England*	51.47 N.	1.29 W.	14
Wittenberg	*Germany*	51.52 N.	12.39 E.	21
Wittenberge	*Germany*	53.0 N.	11.59 E.	21
Wittstock	*Germany*	53.11 N.	12.27 E.	21
Witwatersrand	*Transvaal*	26.0 S.	28.0 E.	46
Wodonga	*Victoria*	36.22 S.	148.20 E.	60
Woking	*England*	51.18 N.	0.33 W.	14
Wokingham	*England*	51.25 N.	0.49 W.	14
Wolds, The	*England*	54.0 N.	0.30 W.	14
Wolfe, co.	*Quebec*	45.46 N.	71.35 W.	51
Wolfenbüttel	*Germany*	52.9 N.	10.31 E.	21
Wollaston Lake	*N. W. Territory*	58.0 N.	104.0 W.	48
Wollin Island	*Germany*	53.52 N.	14.33 E.	21
Wollongong	*N. South Wales*	34.22 S.	150.52 E.	60
Wolsingham	*England*	54.43 N.	1.52 W.	14
Wolstenholme, C.	*Labrador Penin.*	62.30 N.	77.50 W.	48
Wolverhampton	*England*	52.37 N.	2.8 W.	14
Woodbridge	*England*	52.7 N.	1.15 E.	14
Woods, Lake of the	*Ontario*	49.30 N.	94.50 W.	51
Woodside	*Scotland*	57.11 N.	2.8 W.	16
Woodstock	*England*	51.52 N.	1.22 W.	14
Woodstock	*New Brunswick*	46.8 N.	67.39 W.	49
Woodstock	*Ontario*	43.8 N.	80.49 W.	51
Woodville	*Mississippi, U.S.*	31.6 N.	91.15 W.	53
Woodville	*New Zealand*	40.20 S.	176.0 E.	61
Wooler	*England*	55.32 N.	2.0 W.	14
Woolwich	*England*	51.29 N.	0.3 E.	14
Wooton Basset	*England*	51.32 N.	1.53 W.	14
Worcester	*England*	52.12 N.	2.14 W.	14
Worcester	*Massachusetts*	42.12 N.	71.51 W.	53
Worcester	*South Africa*	32.50 S.	20.50 E.	46
Workington	*England*	54.38 N.	3.33 W.	14
Worksop	*England*	53.18 N.	1.8 W.	14
Worms	*Germany*	49.38 N.	8.21 E.	21
Worms Head	*Wales*	51.33 N.	4.19 W.	14
Wörth	*Germany*	48.56 N.	7.38 E.	21
Worth	*Texas, U.S.*	32.40 N.	97.14 W.	53
Worthing	*England*	50.49 N.	0.22 W.	14
Wotton	*Quebec*	45.44 N.	71.47 W.	51
Wotton-under-Edge	*England*	51.39 N.	2.21 W.	14
Wrangel Island	*Arctic Ocean*	71.0 N.	180.0 E.	63
Wrath, Cape	*Scotland*	58.37 N.	4.59 W.	16
Wrekin, The, Mt.	*England*	52.41 N.	2.34 W.	14
Wrexham	*Wales*	53.2 N.	3.0 W.	14
Wu-chang	*China*	30.27 N.	114.46 E.	42
Wu-chow	*China*	23.30 N.	111.5 E.	42
Wu-hu	*China*	31.20 N.	118.30 E.	42
Wun	*Berar*	20.3 N.	79.0 E.	39
Würm See	*Germany*	47.52 N.	11.17 E.	21
Wurrenup	*West Australia*	34.13 S.	117.26 E.	59

		Lat.	Long.	Map
Würtemberg, kingdom	*Germany*	48.30 N.	9.20 E.	21
Wu-sung	*China*	31.23 N.	121.26 E.	42
Würzburg	*Germany*	49.47 N.	9.56 E.	21
Wyandotte	*Kansas, U.S.*	39.9 N.	94.44 W.	53
Wycombe, High	*England*	51.38 N.	0.45 W.	14
Wye River	*England*	51.57 N.	2.37 W.	14
Wyg Lake	*Russia*	67.0 N.	34.0 E.	29
Wymondham	*England*	52.34 N.	1.7 E.	14
Wynberg	*Cape Colony*	34.1 S.	18.30 E.	46
Wyoming, ter.	*United States*	43.0 N.	107.0 W.	53
Wyvis Ben	*Scotland*	57.41 N.	4.34 W.	16
Xalapa (Jalapa)	*Mexico*	19.30 N.	96.54 W.	54
Xarayes Marsh	*Brazil*	18.0 S.	57.0 W.	56
Xenia	*Ohio, U.S.*	39.40 N.	83.52 W.	53
Xeres	*Spain*	36.40 N.	6.7 W.	26
Xerez de los Caballeros	*Spain*	38.15 N.	6.14 W.	26
Xingu River	*Brazil*	3.0 S.	53.0 W.	56
Xucar (Jucar) R.	*Spain*	39.10 N.	0.13 W.	26
Y (Ij) River	*Holland*	52.25 N.	4.45 E.	21
Yablonoi Mts.	*Siberia*	53.0 N.	115.0 E.	30
Yacarana River	*Brazil*	4.20 S.	72.0 W.	56
Yadkin River	*S. Carolina, U.S.*	35.26 N.	80.0 W.	53
Yakoba	*West Africa*	10.10 N.	9.36 E.	43
Yakutsk	*Siberia*	61.58 N.	129.44 E.	30
Yalafa	*Congo State*	0.20 N.	24.18 E.	45
Yale	*British Columbia*	49.22 N.	121.2 W.	52
Yalomitza River	*Roumania*	44.37 N.	27.10 E.	25
Yalta	*Russia*	44.28 N.	34.7 E.	29
Yaman-Tau, Gt.	*Russia*	54.0 N.	57.40 E.	29
Yamaska, co.	*Quebec*	46.2 N.	72.40 W.	51
Yamboli	*E. Roumelia*	42.29 N.	26.33 E.	25
Yambuya	*Congo State*	1.20 N.	25.0 E.	45
Yamdok-Cho (L.)	*Tibet*	29.0 N.	90.30 E.	42
Yana, River	*Siberia*	69.0 N.	135.30 E.	30
Yanaon	*Madras*	16.44 N.	82.15 E.	40
Yanbo (Yembo)	*Arabia*	24.2 N.	38.12 E.	30
Yang-chow	*China*	32.25 N.	119.22 E.	42
Yang-tsi-kiang	*China*	31.15 N.	121.45 E.	42
Yang-yang	*Corea*	38.0 N.	129.0 E.	42
Yanina	*Turkey*	39.47 N.	20.55 E.	25
Yankton	*S. Dakota, U.S.*	42.57 N.	97.20 W.	53
Yantra River	*Bulgaria*	43.25 N.	25.35 E.	25
Yapura River	*Brazil*	2.0 S.	67.0 W.	56
Yare River	*England*	52.37 N.	1.3 E.	14
Yariba (Yoruba)	*West Africa*	8.0 N.	4.0 E.	43
Yarkand	*E. Turkestan*	38.24 N.	77.22 E.	42
Yarm	*England*	54.30 N.	1.21 W.	14
Yarmouth, Gt.	*England*	52.36 N.	1.43 E.	14
Yarmouth and co.	*Nova Scotia*	43.49 N.	66.6 W.	49
Yaroslav	*Russia*	57.36 N.	40.12 E.	29
Yarra Yarra, R.	*Victoria*	37.41 S.	145.30 E.	60
Yarrow & Water	*Scotland*	55.33 N.	3.3 W.	16
Yass	*N. South Wales*	35.0 S.	149.0 E.	60
Yassy	*Roumania*	47.5 N.	27.45 E.	29
Yathkyed Lake	*N. W. Territory*	63.25 N.	97.30 W.	52
Yecla	*Spain*	38.26 N.	1.6 W.	26
Yeddo	*Japan*	35.40 N.	139.48 E.	42
Yeisk	*Russia*	46.38 N.	38.18 E.	29
Yekaterinodar	*Russia*	48.28 N.	35.7 E.	29
Yekaterinograd	*Russia*	43.46 N.	44.8 E.	29
Yelets	*Russia*	52.40 N.	38.38 E.	29
Yelisavetpol	*Russia*	40.42 N.	46.17 E.	29
Yell Island	*Scotland*	60.32 N.	1.5 W.	16
Yellow Sea	*China*	35.0 N.	123.0 E.	42
Yellowhead Pass	*Alberta*	52.53 N.	118.30 W.	52
Yellowstone L.	*Wyoming, U.S.*	44.30 N.	110.0 W.	53
Yellowstone National Park	*Wyoming, U.S.*	45.0 N.	110.0 W.	53
Yellowstone R.	*Montana, U.S.*	46.36 N.	106.30 W.	53
Yembo (Yanbo)	*Arabia*	24.2 N.	38.12 E.	30
Yemen, El, prov.	*Arabia*	15.22 N.	44.32 E.	30
Yen-chow	*China*	35.58 N.	117.30 E.	42
Yenden	*China*	41.50 N.	125.0 E.	42
Yeni-Bazar	*Bulgaria*	43.23 N.	27.13 E.	25
Yenikale, Str. of	*Russia*	45.15 N.	36.45 E	29
Yenisei River	*Siberia*	67.0 N.	87.0 E.	30
Yeniseisk	*Siberia*	58.27 N.	92.16 E.	30
Yen-ngan	*China*	36.46 N.	109.23 E.	42
Yen-ping	*China*	26.44 N.	118.28 E.	42
Yeovil	*England*	50.57 N.	2.37 W.	14
Yerimo, Cape	*Japan*	42.0 N.	142.40 E.	42
Yes Tor, hill	*England*	50.42 N.	4.0 W.	14
Yesso Island	*Japan*	43.30 N.	143.0 E.	42
Yetagyo	*Upper Burma*	21.40 N.	95.12 E.	41
Yeu, I. d'	*France*	46.43 N.	2.20 W.	20
Yezd	*Persia*	31.48 N.	54.30 E.	32
Yguazu River	*Brazil*	25.30 S.	53.30 W.	56
Yi	*Uruguay*	33.28 S.	56.5 W.	56
Yin-hoa	*China*	40.56 N.	122.5 E.	42
Ynirida River	*Colombia*	2.35 N.	70.0 W.	56
Yokohama	*Japan*	35.30 N.	139.35 E.	42
Yola	*West Africa*	9.10 N.	12.11 E.	43
Yong-hai	*Corea*	36.50 N.	129.0 E.	42
Yonne, dep.	*France*	47.50 N.	3.30 E.	20
Yonne River	*France*	48.20 N.	3.10 E.	20
Yoo-choo Island	*China*	34.33 N.	119.28 E.	42
York	*Pennsylvania*	39.54 N.	76.49 W.	53
York	*West Australia*	31.53 S.	116.47 E.	59
York and co.	*England*	53.57 N.	1.5 W.	14
York, Cape	*Queensland*	10.40 S.	142.32 E.	59
York, co	*New Brunswick*	46.0 N.	67.0 W.	49
York, co	*Ontario*	43.50 N.	79.30 W.	51
York Factory	*N. W. Territory*	57.0 N.	93.0 W.	52
York Peninsula	*South Australia*	34.30 S.	137.50 E.	59
York River	*Virginia, U.S.*	37.30 N.	76.51 W.	53
York Sound	*West Australia*	14.40 S.	125.0 E.	59
Yorktown	*Virginia, U.S.*	37.8 N.	76.37 W.	53
Yoruba	*West Africa*	8.0 N.	4.0 E.	43
Yosemite Valley	*California, U.S.*	37.30 N.	119.30 W.	53
Youghal	*Ireland*	53.57 N.	7.51 W.	17
Youghal Bay and Harbour	*Ireland*	53.55 N.	7.51 W.	17
Ypres	*Belgium*	50.50 N.	2.53 E.	18
Ypsilanti	*Michigan, U.S.*	42.15 N.	83.40 W.	53
Ystad	*Sweden*	55.25 N.	13.44 E.	28
Ystwith River	*Wales*	52.23 N.	3.55 W.	14
Ythan River	*Scotland*	57.25 N.	2.20 W.	16
Yucatan, state	*Mexico*	20.0 N.	89.0 W.	54
Yu-chow	*China*	29.28 N.	113.0 E.	42
Yukon R. and dist.	*Canada*	65.0 N.	140.0 W.	48
Yugor Strait	*Russia*	68.30 N.	60.0 E.	29
Yule River	*West Australia*	21.0 S.	118.25 E.	59
Yuma	*Arizona, U.S.*	32.46 N.	114.38 W.	53
Yumrukchuk	*E. Roumelia*	42.40 N.	24.58 E.	25
Yung-chang	*China*	25.8 N.	99.15 E.	42
Yung-chow	*China*	26.13 N.	111.0 E.	42
Yung-oing	*China*	39.52 N.	118.55 E.	42
Yun-ling (Mts.)	*China*	31.0 N.	102.30 E.	42
Yun-nan	*China*	25.2 N.	102.45 E.	42
Yun-nan, prov.	*China*	24.40 N.	101.0 E.	42
Yuste	*Spain*	40.7 N.	5.55 W.	26
Yverdon	*Switzerland*	46.46 N.	6.38 E.	23
Yvetot	*France*	49.37 N.	0.45 E.	20
Zaandam	*Holland*	52.26 N.	4.49 E.	18
Zabern	*Germany*	48.45 N.	7.40 E.	21
Zacatecas	*Mexico*	22.47 N.	102.27 W.	54
Zagazig	*Lower Egypt*	30.30 N.	32.0 E.	44
Zaizan, Lake	*Siberia*	48.0 N.	84.0 E.	30
Zakany	*Hungary*	46.7 N.	17.0 E.	22
Zalatna	*Hungary*	46.6 N.	23.12 E.	22
Zambezi River	*SE. Africa*	18.30 S.	35.30 E.	45
Zamora	*Spain*	41.32 N.	5.47 W.	26
Zamosz	*Russia*	50.43 N.	23.14 E.	29
Zancara River	*Spain*	39.14 N.	3.10 W.	26
Zanesville	*Ohio, U.S.*	39.57 N.	81.59 W.	53
Zante Island	*Greece*	37.47 N.	20.55 E.	25
Zanzibar Island	*East Africa*	5.0 S.	38.30 E.	45
Zara	*Austria*	44.7 N.	15.14 E.	22
Zaragoza	*Spain*	41.35 N.	0.53 W.	26
Zaraza	*Venezuela*	9.0 N.	65.10 W.	56
Zarskoë-Selo	*Russia*	59.45 N.	30.23 E.	29
Zatas River	*Portugal*	38.55 N.	8.25 W.	26
Zealand Island	*Denmark*	55.30 N.	12.0 E.	19
Zealand, New	*Australasia*	40.0 S.	175.0 E.	61
Zeeland, prov.	*Netherlands*	51.30 N.	3.50 E.	18
Zeila	*East Africa*	11.21 N.	43.29 E.	43
Zell	*Austria*	47.13 N.	11.54 E.	22
Zell	*Austria*	47.20 N.	12.46 E.	22
Zengg	*Hungary*	44.59 N.	14.55 E.	22
Zenta	*Hungary*	45.57 N.	20.7 E.	22
Zerafshan River	*Asiatic Russia*	39.20 N.	68.0 E.	30
Zerbst	*Germany*	51.58 N.	12.4 E.	21
Zermatt	*Switzerland*	46.2 N.	7.44 E.	23
Zhob Valley	*Brit. Baluchistan*	31.30 N.	69.0 E.	32
Zimme	*Siam*	18.45 N.	98.55 E.	41
Zingst	*Germany*	54.27 N.	12.48 E.	21
Zips	*Hungary*	49.0 N.	20.30 E.	22
Zirknitz	*Austria*	45.48 N.	14.22 E.	22
Zittau	*Germany*	50.53 N.	14.47 E.	21
Znaim	*Austria*	48.53 N.	16.3 E.	22
Zobten, Mount	*Germany*	50.53 N.	16.45 E.	21
Zombor	*Hungary*	45.46 N.	19.3 E.	22
Zorndorf	*Germany*	52.41 N.	14.37 E.	21
Zoutpans Berg	*Transvaal*	23.0 S.	31.0 E.	46
Zug and Lake	*Switzerland*	47.9 N.	8.30 E.	23
Zug Spitze	*Austria*	47.25 N.	10.28 E.	22
Zuider Zee	*Netherlands*	52.35 N.	5.30 E.	18
Zujar River	*Spain*	38.54 N.	5.46 W.	26
Zulfikar	*Persia*	35.42 N.	61.20 E.	32
Zulu Land	*South Africa*	28.20 S.	1.0 E.	46
Zumbo	*East Africa*	15.32 S.	30.32 E.	45
Zungaria	*Mongolia*	45.0 N.	84.0 E.	42
Zürich and Lake	*Switzerland*	47.22 N.	8.34 E.	23
Zutphen	*Netherlands*	52.8 N.	6.10 E.	18
Zuur Berge	*Cape Colony*	33.16 S.	25.40 E.	46
Zuyder Zee	*Netherlands*	52.35 N.	5.30 E.	18
Zvornik	*Bosnia*	44.22 N.	18.55 E.	22
Zwarte Bergen	*Cape Colony*	32.26 S.	20.35 E.	46
Zweibrücken	*Germany*	49.15 N.	7.21 E.	21
Zwellendam Mts.	*Cape Colony*	34.0 S.	20.20 E.	46
Zwickau	*Germany*	50.43 N.	12.30 E.	21
Zwolle	*Netherlands*	52.31 N.	6.7 E.	18

F

GEOGRAPHICAL STATISTICS

DISTRIBUTION OF LAND AND WATER.

The Globe.

Land, ...	52,000,000 square miles,	In the ratio of 1 : 2.8
Water, . . .	145,500,000 ,,	

Continental or Land Hemisphere.

Land, ...	44,000,000 square miles,	In the ratio of 1 : 1.2
Water, . . .	54,000,000 ,,	

Oceanic or Water Hemisphere.

Land, ...	8,000,000 square miles,	In the ratio of 1 : 11.3
Water, . . .	90,500,000 ,,	

THE OCEANS.

	Area in Square Miles.	Area of Land Draining into	Total Area of Basin.	Average Depth in Fths.
Atlantic .	35,160,000	19,050,000	54,210,000	2010
Pacific .	67,800,000	8,660,000	76,460,000	2130
Indian .	25,000,000	5,590,000	30,590,000	1830
Arctic .	5,000,000	7,415,000	12,415,000	850
Antarctic .	4,575,600	3,600,000	8,175,500	1000

THE CONTINENTS.

	Area in Square Miles.	* Length of Coastline.	Square Mls of Area to 1 Ml. of Coastline.	Average Height in Feet.
Europe . .	3,756,970	19,500	192	985
Asia . . .	17,212,680	35,000	491	1600
Africa . . .	11,514,770	16,000	719	1600
North America .	7,900,350	24,500	322	1350
South America .	6,854,100	14,500	472	1200
Australia . .	2,964,000	10,000	296	822

* This does not include the smaller indentations.

CLIMATE.

Climate Zones of the World.

North Frigid Zone, .	Mean Annual Temperature of 20° Fahrenheit.
North Temperate Zone, .	,, ,, ,, 50° ,,
Tropical Zone, . .	,, ,, ,, 80° ,,
South Temperate Zone, .	,, ,, ,, 50° ,,
South Frigid Zone, . .	,, ,, ,, 20° ,,

Average Rainfall at Different Latitudes.

Latitude.	Inches of Rain.	Latitude.	Inches of Rain.
0° Equator	100	50°	30
20°	80	60°	20
30°	60	70°	10
40°	40	80°	5

Table showing Temperature and Rainfall of Cities in Different Parts of the World.

Cities.	Latitude.	Mean Annual Temp.*	Mean Summer Temp.	Mean Winter Temp.	Mean Annual Rainfall.
London . .	51° 32′ N.	50.1	63.8	37.3	24
Edinburgh . .	55° 57′ N.	47.2	57.6	37.9	24
Dublin . .	53° 21′ N.	50.1	59.8	41.9	30
Paris . . .	48° 50′ N.	51.5	64.9	38.2	21
Madrid . .	40° 25′ N.	57.9	74.5	42.0	10
Rome . . .	41° 54′ N.	59.5	74.2	45.2	39
St. Petersburg .	59° 58′ N.	38.7	60.8	17.2	16
Pekin . . .	39° 53′ N.	54.8	81.1	26.7	28
Singapore . .	1° 15′ N.	80.8	91.4	79.4	97
Calcutta . .	22° 36′ N.	79.5	86.7	72.2	70
Bombay . .	18° 57′ N.	81.2	82.8	77.4	80
Cape Town . .	34° 56′ S.	64.7	70.0†	58.3‡	24
New York . .	41° 6′ N.	51.7	72.3	31.4	36
New Orleans .	29° 57′ N.	69.8	82.0	55.8‡	60
San Francisco .	37° 47′ N.	55.0	57.0	52.0	20
Melbourne . .	37° 49′ S.	57.6	65.2†	49.0‡	31
Sydney . .	33° 54′ S.	62.7	69.6†	54.0‡	52

* Degrees Fahrenheit. † December, January, and February. ‡ June, July, and August.

POPULATION OF THE WORLD.

Population and Area in Continents.

Continent.	Population.	Area.	Persons to Sq. Mile.
Europe	331,972,000	3,756,970	88.3
Asia	795,591,000	17,212,680	46.2
Africa	205,825,000	11,514,770	17.8
North America . . .	72,500,000	7,900,350	9.1
South America . . .	28,400,000	6,854,100	4.1
Oceania	4,310,000	3,456,700	1.2
Polar Regions. . . .	82,000	1,730,000	0.6
	1,438,680,000	52,425,570	27.4

Division into Races.

Race.	Location.	Number.
Indo-Germanic or Aryan Race	Europe, Persia, &c. .	545,500,000
Mongolian or Turanian . .	Greater part of Asia .	630,000,000
Semitic or Hamitic . .	N. Africa, Arabia . .	65,000,000
Negro and Bantu . . .	Central Africa . .	150,000,000
Hottentot and Bushmen. .	South Africa . . .	150,000
Malay and Polynesian . .	Australasia and Polynesia	35,000,000
American Indian . . .	N. & S. America . .	15,000,000

Division into Religions.

Roman Catholics .	175,000,000	Jews. . . .	7,000,000
Protestants . .	110,000,000	Mohammedans . .	160,000,000
Greek Church . .	90,000,000	Buddhists. . .	400,000,000
Other Christian Sects	20,000,000	Brahmins . . .	220,000,000
		Fetish Worshippers .	150,000,000
Christians	395,000,000	Various and unknown	100,000,000

TIME.

Diagram showing Time of Day in the Colonies when Noon at Greenwich.

SEASONS.

In the Northern Hemisphere (England).

Spring commences, Sun's entrance into Aries, ...	Mar. 20
Summer ,, ,, ,, ,, Cancer . . .	June 21
Autumn ,, ,, ,, ,, Libra, ...	Sept. 23
Winter ,, ,, ,, ,, Capricornus, . .	Dec. 21

In the Southern Hemisphere (Australia).

Spring commences, Sun's entrance into Libra, . . .	Sept. 23
Summer ,, ,, ,, ,, Capricornus, . .	Dec. 21*
Autumn ,, ,, ,, ,, Aries, . . .	Mar. 20
Winter ,, ,, ,, ,, Cancer. . . .	June 21†

* Longest day. † Shortest day.

ASTRONOMICAL GEOGRAPHY.

The Solar System.

Planets.	Mean Distance from Sun in Miles.	Sidereal Revolution in Days.	Diameter in Miles.	Density, Earth's as 1.
Sun.	..	..	852,900	0.25
Mercury.	35,392,000	87	3,038	1.12
Venus	66,134,000	224	7,510	1.03
Earth	91,430,000	365	7,926	1.00
Mars	130,311,000	686	4,363	0.70
Asteroids	200,000,000 to 315,000,000	1,200 to 2,400	..	..
Jupiter	475,692,000	4,332	84,846	0.24
Saturn	872,137,000	10,759	70,136	0.13
Uranus	1,753,869,000	30,686	33,247	0.17
Neptune	2,745,998,000	60,126	37,276	0.16

Dimensions of the Earth.

Greater or Equatorial Diameter, ...	7,926 miles.
Lesser or Polar Diameter, ...	7,899 miles.
Mean Diameter, ...	7,916 miles.
Circumference at Equator, ...	24,899 miles.
Area of Surface, ...	196,900,278 square miles.
Solid Contents, ...	260,000,000,000 cubic miles.
Weight, ...	6,000,000,000,000,000,000,000 tons.

Seasons of the Year.

Spring commences, Sun's entrance into Aries, March 20.	
Summer ,, ,, Cancer, June 21.	
Autumn ,, ,, Libra, September, 22.	
Winter ,, ,, Capricornus, December 21.	

GEOGRAPHICAL STATISTICS.

THE BRITISH EMPIRE.

Country.	Date of Acquisition.	Area in Square Miles.	Population.
British Isles	..	121,391	45,365,599
Gibraltar	1704	2	18,351
Malta	1800	117	215,879
EUROPE	..	121,510	45,599,829
Cyprus	1878	3,584	261,587
British India and Native States	1757–1895	1,773,088	315,000,000
Aden, Perim, Socotra	..	10,387	55,974
Ceylon	1795	25,332	4,092,973
Straits Settlements	1786–1895	1,600	636,961
Hong Kong	1841	390	450,000
Malay States	1873–95	40,200	1,584,440
Borneo and Sarawak	1877	73,106	660,000
Labuan	1846	30	8,231
Wei-hai-wei	1898	285	130,792
ASIA	..	1,928,002	322,880,958
New South Wales	1787	310,372	1,648,212
Victoria	1851	87,884	1,315,000
Queensland	1859	670,500	603,908
South Australia	1836	380,070	411,161
Northern Territory	..	523,620	3,239
Western Australia	1829	975,920	280,316
Tasmania	1803	26,215	190,898
New Zealand	1845	104,751	1,048,347
Papua	1884	90,540	350,000
Fiji Islands	1874	7,740	133,831
Tonga and Pacific Islands	..	12,556	210,000
AUSTRALASIA	..	3,190,168	6,194,912
Gambia	1664	3,619	160,000
Sierra Leone	1787	30,000	1,100,000
Gold Coast	1662–1872	119,260	1,500,000
Somaliland	1886	68,000	348,000
North Nigeria	1884–96	256,400	7,200,000
South Nigeria		77,260	6,500,000
Zanzibar	1888	1,020	200,000
Uganda	1890–94	223,500	3,500,000
East Africa	1888	181,661	4,000,000
Nyasaland	1891	39,801	920,000
Rhodesia	1888	439,575	1,623,000
Bechuanaland	..	275,000	99,538
Cape of Good Hope	1814–89	276,995	2,463,486
Natal	1843–87	35,371	1,191,958
Basutoland	..	10,293	348,800
Swaziland	..	6,536	85,500
Transvaal	1900	110,426	1,676,611
Orange Free State	1900	50,392	526,906
Mauritius and Dependencies	1810	835	379,186
Seychelles	1810	156	22,409
St. Helena	1673	47	3,577
Ascension	1815	34	130
AFRICA	..	2,206,181	33,849,101
Canada	1627–1760	3,729,665	7,170,000
Newfoundland and Labrador	1583–1713	162,734	238,614
British Honduras	1786	7,562	44,156
Bahamas	1629	4,404	61,277
Bermuda	1609	19	17,535
Jamaica and Turk's Island	1655	4,376	864,489
Leeward Islands	1632–73	701	140,000
Windward Islands	1763–83	506	377,941
Barbados	1605	166	194,500
NORTH AMERICA	..	3,910,133	9,108,512
British Guiana	1803–14	90,500	305,097
Trinidad and Tobago	1763–97	1,868	351,313
Falkland Islands and South Georgia	1771–1833	7,500	2,323
SOUTH AMERICA	..	99,868	658,733
TOTAL OF BRITISH EMPIRE		11,455,862	418,292,045

PRINCIPAL STATES WITH THEIR COLONIES & PROTECTORATES

States.	Area in Square Miles.	Population.	Persons to Sq. Mile.
1. British Empire	11,455,862	418,292,045	36.51
2. Russian Empire	8,647,657	160,095,200	18.52
3. France	4,983,180	80,905,895	16.23
4. Chinese Empire	4,277,170	433,553,630	101.11
5. United States *	3,699,900	101,054,362	27.31
6. Brazil	3,218,130	17,318,556	5.38
7. German Empire	1,236,650	79,449,423	64.24
8. Ottoman Empire	1,159,020	34,414,300	21.06
9. Argentine Republic	1,135,840	6,805,684	5.98
10. Belgian Congo	909,654	20,000,000	2.19
11. Portugal	838,442	14,567,448	17.26
12. Netherlands	795,648	43,898,429	55.17
13. Mexico	767,005	15,063,207	19.63
14. Italy	701,907	36,432,198	51.90
15. Peru	695,733	4,609,999	6.6
16. Persia	628,000	9,500,000	15.0
17. Bolivia	605,400	2,049,083	3.38
18. Colombia	504,773	4,333,000	8.58
19. Abyssinia	432,432	5,000,000	11.56
20. Venezuela	393,976	2,685,606	6.81
21. Chile	292,580	3,254,451	11.1
22. Spain	280,597	19,503,068	69.55
23. Japan	260,919	66,116,394	253.40
24. Austria-Hungary	261,035	51,304,271	196.6
25. Morocco	219,000	5,000,000	22.8
26. Central America (6 States)	200,865	4,847,169	24.13
27. Siam	195,500	6,250,000	31.9
28. Sweden	172,876	5,521,943	31.94
29. Paraguay	171,204	631,347	3.62
30. Norway	124,130	2,392,698	19.24
31. Ecuador	116,000	1,400,000	12.06
32. Denmark	102,216	2,895,966	28.33
33. Uruguay	72,210	1,094,688	15.1
34. Rumania	50,720	6,865,739	135.36
35. Bulgaria and E. Rumelia	38,080	4,329,108	113.65
36. Greece	25,014	2,666,000	106.58
37. Servia	18,630	1,382,318	144.0
38. Switzerland	15,976	3,741,971	234.8
39. Belgium	11,373	7,451,903	628.85

* Including Hawaii, Porto Rico, the Philippines, and Guam, Tutuila, &c.

ARMIES AND NAVIES OF PRINCIPAL STATES.

State.	Army. Peace Footing.	Navy.*			
		Battle Ships.	Cruisers.	Torpedo Craft.	Sub-marines.
Austria-Hungary	397,129	5	9	61	12
China	360,000	..	13	51	..
France	612,424	31	33	292	79
Germany	622,482	37	45	188	16
Greece	29,000	3	..	19	..
Italy	238,617	15	21	141	19
Japan	230,000	15	34	166	17
Russia	1,200,000	15	14	204	35
Spain	115,432	4	7	31	..
Turkey	330,000	11	3	33	..
United Kingdom	802,074	68	101	342	65
United States	90,776	35	36	53	35

* Including ships building.

COMMERCE OF PRINCIPAL STATES.

State.	Value Imports for Year 1910–11.	Value Exports for Year 1910–11.	Merchant Fleet.*	
			Vessels.	Tonnage.
	£	£		
Austria-Hungary	116,514,000	96,620,000	369	779,029
†Australia and N.Z.	66,846,615	84,980,832	3,320	554,931
Belgium	118,292,650	112,388,930	165	299,638
†Canada	80,628,125	62,007,927	7,768	718,553
China	54,477,665	44,139,689	68	90,420
Denmark	40,279,833	33,782,278	863	736,562
France	270,394,000	220,541,000	1,465	1,882,280
Germany	430,459,050	373,355,400	2,178	433,186
Greece	5,436,270	4,056,510	408	527,581
†India	106,785,000	129,471,000	182	16,119
Italy	124,468,417	74,675,582	1,080	1,320,653
Japan	46,500,000	45,666,666	851	1,149,522
Netherlands	26,141,666	20,458,333	628	1,015,143
Norway	20,318,884	13,524,961	2,065	2,014,533
Russia (European)	83,213,500	144,208,229	1,241	887,325
Spain	32,098,115	30,087,795	579	765,460
Sweden	33,965,062	26,045,161	1,472	918,079
Turkey (Eur. & Asia)	23,145,300	13,577,400	332	175,869
United Kingdom	678,440,173	534,365,915	9,417	17,516,479
United States	320,359,500	351,869,100	3,469	5,058,678

* Vessels over 100 tons as given in "Lloyd's Register Book." † Vessels of all classes.

CENSUS OF BRITISH ISLES, 1911.

TOWNS OF ENGLAND AND WALES WITH A POPULATION OF OVER 14,000.

(ARRANGED ALPHABETICALLY.)

Abbreviations.—C.B., County Borough; M.B., Municipal Borough; U.D., Urban District.

NOTE.—In many cases the Parliamentary and Municipal Boroughs coincide, but where they differ the rule has been to give the larger population.

Abercarn (U.D.)	16,445
Aberdare (U.D.)	50,844
Abersychan (U.D.)	24,661
Abertillery (U.D.)	35,425
Accrington (M.B.)	45,031
Acton (U.D.)	57,523
Aldershot (U.D.)	35,175
Alfreton (U.D.)	19,049
Altrincham (U.D.)	17,816
Annfield Plain (U.D.)	16,552
Ashington (U.D.)	24,583
Ashton-in-Makerfield (U.D.)	21,540
Ashton-under-Lyne (P.B.)	53,083
Aston Manor (P.B. and U.D.)	75,042
Atherton (U.D.)	18,982
Audley (U.D.)	14,785
Bacup (M.B.)	22,324
Barking Town (U.D.)	31,302
Barnes (U.D.)	30,379
Barnsley (M.B.)	50,623
Barnstaple (M.B.)	14,488
Barrow-in-Furness (C.B. and P.B.)	63,775
Barry (U.D.)	33,767
Bath (P.B.)	53,678
Batley (M.B.)	36,395
Beckenham (U.D.)	31,693
Bedford (M.B. and P.B.)	39,185
Bedlingtonshire (U.D.)	25,253
Bedwelty (U.D.)	22,551
Berwick-upon-Tweed (P.B.)	49,172
Beverley (M.B.)	13,654
Bexhill (U.D.)	15,331
Bexley (U.D.)	15,895
Bilston (U.D.)	25,681
Bingley (U.D.)	18,759
Birkdale (U.D.)	18,001
Birkenhead (C.B. and P.B.)	130,832
Birmingham (Extended)	840,372
Bishop Auckland (U.D.)	13,839
Blackburn (C.B.)	133,064
Blackpool (C.B.)	58,376
Blaydon (U.D.)	31,148
Blyth (U.D.)	28,490
Bolton (C.B.)	180,885
Bootle (C.B.)	69,881
Boston (P.B.)	22,090
Bournemouth (C.B.)	78,677
Bradford (C.B.)	288,505
Brandon and Byshottles (U.D.)	17,668
Brentford (U.D.)	16,584
Bridgwater (M.B.)	16,802
Bridlington (M.B.)	14,334
Brighouse (M.B.)	20,845
Brighton (P.B.)	162,793
Bristol (C.B.)	357,059
Bromley (M.B.)	33,649
Brownhills (U.D.)	16 856
Burnley (C.B.)	106,337
Burton-upon-Trent (C.B.)	48,275
Bury (C.B.)	58,649
Bury St. Edmunds (M.B. and P.B.)	16,785
Caerphilly (U.D.)	32,850
Camborne (U.D.)	15,829
Cambridge (P.B.)	51,136
Cannock (U.D.)	28,588
Canterbury (C.B.)	24,628
Cardiff (C.B. and P.B.)	182,280
Carlisle (M.B.)	46,432
Carlton (U.D.)	15,585
Castleford (U.D.)	23,101
Chadderton (U.D.)	28,305
Chatham (P.B.)	92,686
Chelmsford (M.B.)	18,008
Cheltenham (P.B.)	53,066
Chertsey (U.D.)	13,819
Chester (P.B.)	48,136
Chesterfield (M.B.)	37,429
Chester-le-Street (U.D.)	14,713
Chipping Wycombe (M.B.)	20,390
Chiswick (U.D.)	38,705
Chorley (M.B.)	30,317
Christchurch (P.B.)	88,738
Cleethorpe with Thrunscoe	21,419
Coalville (U.D.)	18,550
Colchester (M.B. and P.B.)	43,463
Colne (M.B.)	25,693
Coseley (U.D.)	22,841
Coventry (C.B.)	106,377
Crewe (M.B.)	44,970
Crompton (U.D.)	14,758
Croydon (C.B. and P.B.)	169,559
Darlaston (U.D.)	17,107
Darlington (M.B.)	55,623
Dartford (U.D.)	23,609
Darwen (M.B.)	40,344
Denton (U.D.)	16,880
Derby (C.B.)	123,433
Devonport (P.B.)	86,060
Dewsbury (P.B.)	76,935
Doncaster (M.B.)	30,520
Dover (M.B.)	43,647
Dudley (P.B.)	102,524
Dukinfield (M.B.)	19,426
Durham (M.B.)	17,550
Ealing (M.B.)	61,235
Eastbourne (C.B.)	52,544
East Ham (U.D.)	133,504
Eastleigh and Bishopstoke	15,250
Ebbw Vale (U.D.)	30,559
Eccles (M.B.)	41,946
Edmonton (U.D.)	64,820
Enfield (U.D.)	56,344
Epsom (U.D.)	19,156
Erdington (U.D.)	32,337
Erith (U.D.)	27,755
Exeter (P.B.)	57,921
Failsworth (U.D.)	16,000
Farnborough (U.D.)	14,202
Farnworth (U.D.)	28,142
Featherstone (U.D.)	14,377
Felling (U.D.)	25,020
Finchley (U.D.)	39,425
Fleetwood (U.D.)	15,876
Folkestone (M.B.)	33,495
Freiern Barnet (U.D.)	14,925
Gainsborough (U.D.)	20,589
Gateshead (C.B. and P.B.)	116,928
Gelligaer (U.D.)	35,521
Gillingham (M.B.)	52,252
Glossop (M.B.)	21,688
Gloucester (C.B.)	50,029
Goole (U.D.)	20,334
Gosforth (U.D.)	15,491
Gosport and Alverstoke (U.D.)	33,301
Grantham (P.B.)	20,534
Gravesend (P.B.)	41,872
Gray's Thurrock (U.D.)	16,003
Great Harwood (U.D.)	13,817
Great Yarmouth (C.B. and P.B.)	55,808
Grimsby (P.B.)	100,843
Guildford (M.B.)	23,823
Halifax (C.B.)	101,556
Handsworth (Staff.) (U.D.)	68,618
Handsworth (York.) (U.D.)	14,199
Hanley (P.B.)	106,138
Hanwell (U.D.)	19,131
Harrogate (M.B.)	33,706
Harrow-on-the-Hill (U.D.)	17,076
Hartlepool (M.B.)	20,618
Haslingden (M.B.)	18,723
Hastings (C.B.)	61,146
Heanor (U.D.)	19,851
Hebburn (U.D.)	21,766
Hendon (U.D.)	38,806
Hereford (M.B. and P.B.)	22,568
Heston and Isleworth (U.D.)	43,316
Hetton (U.D.)	15,678
Heywood (M.B.)	26,698
Hindley (U.D.)	24,106
Hornsey (M.B.)	84,602
Horwich (U.D.)	16,286
Hove (M.B.)	42,173
Hoylake and West Kirby (U.D.)	14,029
Hoyland Nether (U.D.)	14,639
Hucknall Torkard (U.D.)	15,870
Huddersfield (P.B.)	110,005
Hull (C.B.)	278,024
Hyde (M.B.)	33,444
Hythe (P.B.)	51,365
Ilford (U.D.)	78,205
Ilkeston (M.B.)	31,673
Ince-in-Makerfield (U.D.)	22,038
Ipswich (C.B. and P.B.)	73,939
Itchen (U.D.)	19,487
Jarrow (M.B.)	33,732
Keighley (M.B.)	43,490
Kendal (M.B.)	14,033
Kettering (U.D.)	29,976
Kidderminster (P.B.)	26,002
King's Lynn (M.B. and P.B.)	20,205
King's Norton and Northfield (U.D.)	81,163
Kingston-on-Thames (M.B.)	37,977
Kirkby-in-Ashfield (U.D.)	15,379
Lancaster (M.B.)	41,414
Leeds (C.B. and P.B.)	445,568
Leek (U.D.)	16,665
Leicester (C.B.)	227,242
Leigh (M.B.)	44,109
Leyton (U.D.)	124,736
Lincoln (P.B.)	61,100
Litherland (U.D.)	14,796
Liverpool (C.B.)	746,566
Liversedge (U.D.)	14,660
Llanelly (P.B.)	32,393
London ("Greater London")	7,252,963
Do. (Administrative co.)	4,522,961
Do. (City)	19,657
Long Eaton (U.D.)	19,215
Loughborough (M.B.)	22,992
Lowestoft (M.B.)	33,780
Luton (M.B.)	50,000
Macclesfield (M.B.)	34,804
Maesteg (U.D.)	24,977
Maidenhead (M.B.)	15,218
Maidstone (M.B. and P.B.)	35,477
Malvern (U.D.)	16,514
Manchester (C.B.)	714,427
Mansfield (M.B.)	36,897
Margam (U.D.)	14,717
Margate (M.B.)	27,086
Merthyr Tydfil (P.B.)	143,880
Mexborough (U.D.)	14,398
Middlesbrough (P.B.)	139,321
Middleton (M.B.)	27,983
Morley (M.B.)	24,285
Morpeth (P.B.)	63,079
Mountain Ash (U.D.)	42,256
Nantyglo and Blaina (U.D.)	15,397
Neath (M.B.)	17,590
Nelson (M.B.)	39,485
Newark (M.B.)	16,412
Newburn (U.D.)	17,155
Newcastle-under-Lyme (P.B.)	67,321
Newcastle-upon-Tyne (C.B.)	266,671
Newport (C.B.)	83,700
Newton-in-Makerfield (U.D.)	18,462
Normanton (U.D.)	15,033
Northampton (C.B.)	90,076
Northfleet (U.D.)	14,184
Northwich (U.D.)	18,151
Norwich (C.B.)	121,493
Nottingham (C.B. and P.B.)	259,942
Nuneaton (M.B.)	37,083
Ogmore and Garw (U.D.)	26,747
Oldbury (U.D.)	32,240
Oldham (P.B.)	210,900
Ormesby (U.D.)	14,583
Ossett (M.B.)	14,081
Oswaldtwistle (U.D.)	15,720
Oxford (C.B.)	53,049
Pembroke (M.B.)	15,673
Penarth (U.D.)	15,488
Penge (U.D.)	22,331
Penryn and Falmouth (P.B.)	17,624
Peterborough (P.B.)	35,363
Plymouth (C.B.)	112,042
Pontefract (P.B.)	24,510
Pontypridd (U.D.)	43,215
Poole (M.B.)	38,886
Portland (U.D.)	17,013
Portsmouth (C.B.)	231,165
Preston (P.B.)	123,691
Prestwich (U.D.)	17,195
Pudsey (M.B.)	14,027
Radcliffe (U.D.)	26,085
Ramsbottom (U.D.)	15,147
Ramsgate (M.B.)	29,605
Rawmarsh (U.D.)	17,190
Rawtenstall (M.B.)	30,516
Reading (C.B.)	75,214
Redditch (U.D.)	15,463
Reigate (M.B.)	28,505
Rhondda (U.D.)	152,798
Richmond (M.B.)	33,223
Risca (U.D.)	14,149
Rochdale (C.B.)	91,437
Rochester (P.B.)	31,388
Romford (U.D.)	16,972
Rotherham (M.B.)	62,507
Rothwell (U.D.)	14,279
Rowley Regis (U.D.)	37,000
Royal Leamington Spa (M.B.)	26,717
Royton (U.D.)	17,069
Rugby (U.D.)	21,762
Runcorn (U.D.)	17,354
St. Albans (M.B.)	18,132
St. Helens (C.B.)	96,566
Sale (U.D.)	15,046
Salford (C.B. and P.B.)	231,380
Salisbury (M.B.)	21,217
Scarborough (M.B. and P.B.)	37,204
Seaham Harbour (U.D.)	15,759
Sedgley (U.D.)	16,529
Sheerness (U.D.)	17,494
Sheffield (C.B.)	454,653
Shipley (U.D.)	27,710
Shrewsbury (M.B. and P.B.)	29,389
Skelton and Brotton (U.D.)	15,202
Slough (U.D.)	14,985
Smethwick (C.B.)	70,681
Southall Norwood (U.D.)	26,327
Southampton (P.B.)	140,206
South Bank in Normanby	14,976
Southend-on-Sea (M.B.)	62,723
Southgate (U.D.)	33,613
Southport (C.B.)	51,650
South Shields (C.B.)	108,649
Southwick (U.D.)	13,789
Spennymoor (U.D.)	17,914
Stafford (M.B. and P.B.)	23,385
Stalybridge (P.B.)	45,894
Stanley (Durham) (U.D.)	23,300
Stanley (Yorks.) (U.D.)	13,586
Stockport (C.B.)	108,693
Stockton-on-Tees (P.B.)	76,619
Stoke-upon-Trent (C.B.)	234,553
Stourbridge (U.D.)	17,316
Stretford (U.D.)	42,496
Sunderland (P.B.)	165,295
Surbiton (U.D.)	17,713
Sutton (Surrey) (U.D.)	21,275
Sutton Coldfield (M.C.)	20,132
Sutton-in-Ashfield (U.D.)	21,707
Swadlincote Dist. (U.D.)	18,676
Swansea (C.B.)	114,673
Swindon (M.B.)	50,771
Swinton (U.D.)	13,658
Swinton and Pendlebury (U.D.)	30,759
Taunton (M.B.)	22,563
Teddington (U.D.)	17,840
Thornaby-on-Tees (M.B.)	18,605
Tipton (U.D.)	31,763
Todmorden (M.B.)	25,455
Tonbridge (U.D.)	14,797
Torquay (M.B.)	38,772
Tottenham (U.D.)	137,457
Tredegar (U.D.)	23,604
Tunbridge Wells (M.B.)	35,703
Twickenham (U.D.)	29,374
Tyldesley with Shakerley (U.D.)	15,582
Tynemouth (M.B. and P.B.)	58,822
Wakefield (M.B.)	51,516
Wallasey (M.B.)	78,514
Wallsend (U.D.)	41,464
Walsall (C.B. and P.B.)	92,130
Walthamstow (U.D.)	124,597
Wanstead (U.D.)	13,831
Warrington (P.B.)	73,311
Warwick and Leamington (P.B.)	38,846
Waterloo with Seaforth (U.D.)	26,399
Watford (U.D.)	40,953
Wednesbury (P.B.)	76,978
Wellingborough (U.D.)	19,758
Wenlock (M.B.)	15,244
West Bromwich (C.B.)	68,345
West Ham (C.B. and P.B.)	289,102
West Hartlepool (C.B.)	63,932
Westhoughton (U.D.)	15,046
Weston-super-Mare (U.D.)	23,235
Weymouth and Melcombe Regis (M.B.)	22,325
Whickham (U.D.)	18,332
Whitehaven (M.B.)	19,048
Whitington and Newbold (U.D.)	17,218
Whitley and Monkseaton (U.D.)	14,410
Widnes (M.B.)	31,544
Wigan (C.B.)	89,171
Willenhall (U.D.)	18,858
Willesden (U.D.)	154,267
Wimbledon (M.B.)	54,876
Winchester (M.B.)	23,380
Windsor (P.B.)	19,840
Woking (U.D.)	24,810
Wolstanton United (U.D.)	27,341
Wolverhampton (P.B.)	202,087
Wombwell (U.D.)	17,538
Woodford (U.D.)	18,497
Wood Green (U.D.)	49,372
Worcester (C.B. and P.B.)	47,987
Workington (M.B.)	25,099
Worksop (U.D.)	20,387
Worsley (U.D.)	13,906
Worthing (M.B.)	30,308
Wrexham (P.B.)	20,948
Yeovil (M.B.)	13,760
York (C.B.)	82,297

SCOTLAND.

POPULATION OF CITIES AND PRINCIPAL TOWNS, 1911.

Abbreviations—M.B., *Municipal*; P.B., *Parliamentary*; POL. B., *Police*; R.B., *Royal Burgh*.

Aberchirder (POL. B.)	1,048
Aberdeen (P.B.)	151,657
Do. (R. and M.B.)	163,084
Aberfeldy (POL. B.)	1,592
Aberlour (POL. B.)	1,272
Abernethy (POL. B.)	593
Airdrie (M.B.)	24,388
Do. (P.B.)	17,288
Alloa (POL. B.)	11,893
Alva (POL. B.)	4,332
Alyth (POL. B.)	1,860
Annan (P. and M.B.)	4,219
Anstruther, Easter (R., P., and M.B.)	1,147
Anstruther, Wester (R. and M.B.)	548
Arbroath (R., P., and M.B.)	20,648
Ardrossan (POL. B.)	5,760
Armadale (POL. B.)	4,739
Auchterarder (POL. B.)	2,294
Auchtermuchty (R. and M.B.)	1,396
Ayr (M.B.)	32,985
Ballater (POL. B.)	1,240
Banchory (POL. B.)	1,633
Banff (R. and M.B.)	3,821
Barrhead (POL. B.)	11,387
Bathgate (POL. B.)	8,226
Biggar (POL. B.)	1,326
Blairgowrie (POL. B.)	3,249
Bo'ness (POL. B.)	10,866
Bonnyrigg (POL. B.)	2,955
Brechin (P. and M.B.)	8,439
Bridge of Allan (POL. B.)	3,121
Broughty Ferry (POL. B.)	11,059
Buckhaven, Methil, and Innerleven (POL. B.)	15,149
Buckie (POL. B.)	8,897
Burghead (POL. B.)	1,595
Burntisland (R., P., and M.B.)	4,707
Callander (POL. B.)	1,504
Campbeltown (P.B.)	7,626
Carnoustie (POL. B.)	5,358
Castle Douglas (POL. B.)	3,016
Clydebank (POL. B.)	37,547
Coatbridge (M.B.)	43,287
Cockenzie and Port-Seton (POL. B.)	2,400
Coldstream (POL. B.)	1,375
Coupar-Angus (POL. B.)	2,095
Cove and Kilcreggan (POL. B.)	862
Cowdenbeath (POL. B.)	14,029
Crail (POL. B.)	1,060
Crieff (POL. B.)	5,571
Cromarty (P. and M.B.)	1,928
Cullen (P. and M.)	1,992
Culross (M.B.)	456
Cumnock and Holmhead (POL. B.)	3,417
Cupar (P. and M.B.)	4,380
Dalbeattie (POL. B.)	3,357
Dalkeith (POL. B.)	7,019
Darvel (POL. B.)	3,590
Denny and Dunipace (POL. B.)	5,164
Dingwall (R., P., and M.B.)	2,639
Dollar (POL. B.)	1,497
Dornoch (R. and M.B.)	741
Doune (POL. B.)	893
Dufftown (POL. B.)	1,626
Dumbarton (M.B.)	21,989
Dumfries (M.B.)	16,062
Dunbar (M.B.)	3,346
Dunblane (POL. B.)	2,978
Dundee (R. and M.B.)	165,006
Dunfermline (R. and M.B.)	28,103
Dunoon (POL. B.)	6,859
Duns (POL. B.)	2,069
Dysart (R. and M.B.)	4,197
Earlsferry (R.B.)	322
East Linton (POL. B.)	877
Edinburgh (R. and M.B.)	320,315
Do. (P.B.)	293,496
Elgin (R. and M.B.)	8,656
Elie, Liberty, and Williamsburgh (POL. B.)	692
Ellon (POL. B.)	1,307
Eyemouth (POL. B.)	2,453
Falkirk (M.B.)	33,569
Falkland (R.B.)	830
Forfar (P. and M.B.)	10,849
Forres (R., P., and M.B.)	4,421
Fortrose (P. and M.B.)	970
Fort-William (POL. B.)	2,002
Fraserburgh (POL. B.)	10,574
Galashiels (M.B.)	14,531
Galston (POL. B.)	5,296
Gatehouse (POL. B.)	1,032
Girvan (POL. B.)	4,467
Glasgow (R. and M.B.)	784,455
Do. (P.B.)	599,573
Gourock (POL. B.)	7,442
Govan (POL. B.)	89,725
Grangemouth (POL. B.)	9,989
Grantown-on-Spey (POL. B.)	1,451
Greenock (P. and M.)	75,140
Haddington (R. and M.B.)	4,140
Hamilton (P. and M.B.)	38,644
Hawick (P. and M.B.)	16,877
Helensburgh (POL. B.)	8,529
Huntly (POL. B.)	4,229
Innerleithen (POL. B.)	2,547
Inveraray (P. and M.B.)	533
Inverbervie (P. and M.B.)	1,173
Invergordon (POL. B.)	1,051
Inverkeithing (P. and M.B.)	3,291
Inverness (P. and M.B.)	22,216
Inverurie (POL. B.)	3,960
Irvine (P. and M.B.)	10,180
Jedburgh (M.B.)	2,752
Johnstone (POL. B.)	12,045
Keith (POL. B.)	4,499
Kelso (POL. B.)	3,982
Kilmarnock (P. and M.B.)	34,729
Kilrenny (P. and M.B.)	2,557
Kilsyth (POL. B.)	8,106
Kilwinning (POL. B.)	4,945
Kinghorn (P. and M.B.)	1,549
Kingussie (POL. B.)	1,171
Kinross (POL. B.)	2,618
Kintore (R. and P.B.)	818
Kirkcaldy (POL. B.)	39,600
Kirkcudbright (R., P., and M.B.)	2,191
Kirkintilloch (POL. B.)	11,932
Kirkwall (P. and M.B.)	3,810
Kirriemuir (POL. B.)	3,776
Ladybank and Monkston (POL. B.)	1,266
Lanark (R.B.)	5,900
Do. (P. and M.B.)	5,559
Langholm (POL. B.)	2,930
Largs (POL. B.)	3,724
Lasswade (POL. B.)	880
Lauder (M.B.)	659
Laurencekirk (POL. B.)	1,438
Leith (P. and M.B.)	80,489
Lerwick (POL. B.)	4,654
Leslie (POL. B.)	2,142
Leven (POL. B.)	6,559
Linlithgow (P. and M.B.)	4,002
Loanhead (POL. B.)	3,483
Lochgelly (POL. B.)	9,076
Lochgilphead (POL. B.)	921
Lochmaben (P. and M.B.)	1,056
Lockerbie (POL. B.)	2,455
Lossiemouth (POL. B.)	4,207
Macduff (POL. B.)	3,411
Markinch (POL. B.)	1,641
Maxwelltown (M.B.)	6,200
Maybole (POL. B.)	4,889
Melrose (POL. B.)	2,166
Millport (POL. B.)	1,614
Milngavie (POL. B.)	4,530
Moffat (POL. B.)	2,079
Monifieth (POL. B.)	3,098
Montrose (R., P., and M. B.)	10,973
Motherwell (POL. B.)	40,378
Musselburgh (P.B.)	15,938
Nairn (P.B.)	4,412
Do. (M.B.)	4,661
Newburgh (POL. B.)	1,977
New Galloway (M.B.)	352
Newmilns and Greenholm (POL. B.)	4,806
Newport (POL. B.)	3,643
Newton-Stewart (POL. B.)	2,061
North Berwick (M.B.)	3,247
Oban (M.B.)	6,567
Old Meldrum (POL. B.)	1,110
Paisley (P. and M.B.)	84,477
Partick (POL. B.)	66,848
Peebles (M.B.)	5,554
Penicuik (POL. B.)	2,736
Perth (P. and M.B.)	35,851
Peterhead (P. and M.B.)	13,613
Pittenweem (R., P., and M.B.)	1,888
Pollokshaws (POL. B.)	12,932
Port-Glasgow (P. and M.B.)	17,749
Portsoy (POL. B.)	1,951
Prestonpans (POL. B.)	1,923
Prestwick (POL. B.)	4,879
Queensferry (P. and M.B.)	2,812
Rattray (POL. B.)	1,730
Renfrew (P. and M.B.)	12,565
Rosehearty (POL. B.)	1,308
Rothes (POL. B.)	1,350
Rothesay (R. and M.B.)	9,299
Rutherglen (P.B.)	20,355
Do. (M.B.)	24,411
St. Andrews (R., P., and M.B.)	7,851
Saltcoats (POL. B.)	8,585
Sanquhar (P. and M.B.)	1,508
Selkirk (R. and P.B.)	5,946
Do. (M.B.)	5,886
Stewarton (POL. B.)	2,841
Stirling (P. and M.B.)	21,200
Stonehaven (POL. B.)	4,266
Stornoway (POL. B.)	3,806
Stranraer (R. and M.B.)	6,432
Stromness (POL. B.)	1,656
Tain (P. and M.B.)	1,599
Tayport (POL. B.)	3,273
Thurso (POL. B.)	3,335
Tillicoultry (POL. B.)	3,105
Tobermory (POL. B.)	997
Tranent (POL. B.)	4,639
Troon (POL. B.)	6,628
Turriff (POL. B.)	2,346
Whitburn (POL. B.)	1,875
Whithorn (R. and M.B.)	1,170
Wick (R. and M.B.)	9,086
Do. (P.B.)	8,674
Wigtown (R. and M.B.)	1,368
Wishaw (POL. B.)	25,263

IRELAND.

POPULATION OF CITIES AND PRINCIPAL TOWNS, 1911.

Ballymena	11,376
Belfast	385,492
Blackrock	9,081
Clonmel	10,277
Cork	76,632
Do. (P.B.)	102,274
Drogheda	12,425
Dublin and Suburbs	403,030
Do. (City)	302,272
Do. (P.B.)	294,443
Dundalk	13,128
Galway	13,249
Do. (P.B.)	15,936
Kilkenny	10,513
Kilkenny (P.B.)	13,112
Kingstown	17,227
Limerick	38,403
Do. (P.B.)	46,725
Lisburn	12,172
Londonderry (P.B.)	40,799
Lurgan	12,135
Newry (P.B.)	12,453
Pembroke	29,260
Portadown	11,727
Rathmines and Rathgar	38,190
Sligo	11,163
Waterford (P.B.)	28,045
Wexford	11,455

IRELAND.

Provinces.	Religious Persuasions in 1911.			
	Roman Catholics.	Episcopalians.	Presbyterians and Methodists.	All other Denominations.
Leinster	989,113	140,103	20,345	10,767
Munster	972,172	50,313	7,981	2,619
Ulster	690,134	366,171	470,056	52,211
Connaught	587,237	18,902	3,300	527
Total	3,238,656	575,489	501,682	66,124

BRITISH ISLES, 1911.

	Area in Square Miles.	Population.		Area in Square Miles.	Population.
England	50,841	34,043,076	Isle of Man	227	52,034
Wales	7,468	2,032,193	Channel Islands	75	96,900
Scotland	30,462	4,759,445			
Ireland	32,531	4,381,951	Total	121,604	45,365,599

GEOGRAPHICAL ETYMOLOGY

The following list gives the root and meaning of some foreign words which frequently enter into the composition of geographical names as prefixes and affixes.

Å (*Swed.*), river.
Aa (*Dan.* and *Norw.*), river.
Ab (*Pers.*), water.
Abâd (*Pers.*), town.
Aber (*Celt.*), at the confluence or mouth of a river.
Abh, Aff, Avie, Aive, Av (*Gael.*), water.
Abhuinn, Amhuinn, Avon (*Gael.*), river.
Abiad (*Arab.*), white.
Abu (*Arab.*), father.
Ach, Achadh, Auch, Auchen (*Gael.*), field, plain, or meadow.
Acker (*Old Norse*), open country, untilled land.
Ada (*Turk.*), island.
Aiguille (*French*), needle.
Ail, Aill, Al (*Old Gael.*), rock, rocky steep.
Aillse (*Gael.*), fairy, elf.
Aïn (*Arab.*), well.
Aird (*Gael.*), promontory.
Airidh (*Gael.*), green place in the hills, shealing.
Ak (*Turk.*), white.
Allt, Ald, Auld, Ault (*Gael.*), stream.
Alsó (*Hung.*), lower, inferior, under.
Alt (*Germ.*), old.
Anse (*French*), bay, bight.
Ar, Aray, Ary (*Gael.*), smooth water.
Aral (*Mong.*), island.
Ard, Airde (*Celt.*), high, a height.
Arn, Ern (*Teut.*), place, dwelling, house.
Aspros (*Greek*), white.
Auch (*Gael.*), a field.
Auchter, Ochter (*Gael.*), summit, upper.
Azrek (*Arab.*), blue.
Bab (*Arab.*), gate.
Bad (*Germ.*), mineral spring.
Bahia (*Port.*), bay.
Bahr (*Arab.*), river, sea.
Baïr (*Turk.*), hill.
Bal (*Gael.*), place, town.
Bala (*Pers., Turk.*), upper.
Balkan (*Turk.*), mountain.
Bally (*Irish*), town, village.
Ban (*Gael.*), white.
Bandar (*Sansc.*), port, town.
Banja (*Bulg., Serv.*), bath.
Bar (*Sansc.*), country.
Batang (*Malay*), river.
Battle, Botl (*Old Eng.*), a dwelling.
Batu (*Malay*), rock, stone.
Bazar (*Turk.*), town.
Beag, Beg (*Gael.*), small.
Beau, Belle (*French*), beautiful.
Beck, Bach (*Teut.*), brook.
Bedd (*Welsh*), a grave.
Beit, Beth (*Arab.*), house.
Belled (*Arab.*), town.
Ben, Pen (*Gael.*), mountain.
Bender (*Pers.*), harbour.
Beni (*Arab.*), sons of.
Berg, Bjerg (*Germ.* and *Scand.*), mountain.
Bes, Bel (*Servian*), white.
Bhum (*Indian*), country.
Bialy, Bielo, Bily (*Slav.*), white.
Bilad, Beled (*Arab.*), land, country.
Bir (*Arab.*), well.
Birkeh, Birket (*Arab.*), artificial pool, or tank.
Blair, Blar (*Gael.*), a plain; originally a battlefield.
Bocca (*Ital.*), a mouth.
Bod, Bo (*Norse*), a home, dwelling.
Bog (*Gael.*), soft, miry, damp.
Bosch (*Dutch*), forest.
Bost (*Norse*), farmhouse or dwelling.
Bouche (*French*), mouth.
Brae (*Norse*), height, hill, slope.
Breac, Brac (*Gael.*), spotted, piebald.
Breg (*Servian*), hill.
Brod (*Slav.*), a ford.
Burun (*Turk.*), cape.
By (*Norw.*), town.
Cabo (*Port.* and *Span.*), cape.
Caer, Car (*Celt.*), fortified place.
Cairn, Carn (*Gael.*), heap of stones, rocky mound.
Cam (*Gael.*), crooked, winding.
Carse (*Norse*), low alluvial land along a river.
Caster, Cester, Chester (*Lat.* Castra), camp.
Ceann, Kin, or Ken (*Gael.*), head, promontory.
Cerro (*Span.*), mountain peak.
Chorion (*Greek*), village.
Chrebet (*Russ.*), mountain chain.
Cnoc or Knock (*Gael.*), hill, mound.
Coed (*Welsh*), a wood.
Coille, Kel, Killie (*Gael.*), a wood.
Col (*French*), pass.
Combe, Cum (*Sax.*), a valley.
Cordillera (*Span.*), mountain chain.
Dagh (*Turk.*), mountain.
Dal (*Swed.*), valley.
Dar (*Arab.*), land.
Darya (*Pers.*), sea, stream.
Deccan (*Ind.*), south land.
Den (*Gothic*), town.
Den, Dean, Dene (*Anglo-Sax.*), wooded hollow.
Derbend (*Pers.*), castle.
Dere (*Turk.*), valley.
Derry (*Gael.*), oak thicket.
Deva (*Sansc.*), god.
Diva, Diu (*Ind.*), island.
Dolina (*Russ.*), valley.
Dorf (*Germ.*), village.
Drum, Drom (*Gael.*), backbone, ridge.
Dubh (*Gael.*), black.
Dun (*Celt.*), hill.
Eilean (*Gael.*), island.
El or **Al** (*Arab.*), the.
Elf (*Swed.*), river.
Erdö (*Hung.*), forest.
Esk (*Gael.*), water or river.
Eski (*Turk.*), old.
Étang (*French*), marsh.
Ey (*Celt.* and *Norse*), island.
Fair, Far (*Norse*), sheep.
Falva (*Hung.*), village.
Fejér (*Hung.*), white.
Feketa (*Hung.*), black.
Fell, Fjäll (*Swed.*), mountain.
Felsö (*Hung.*), upper.
Field, Fjeld (*Norse*), mountain range.
Fionn, Fin, Fyne (*Gael.*), fair, white.
Fjord (*Dan.* and *Norw.*), bay.
Fu (*Chin.*), town.
Gamle (*Swed.*), old.
Garth (*Gael.*), enclosed place, farm
Gawa (*Jap.*), river.
Giri (*Ind.*), hill.
Gol (*Mong.*), river.
Göl (*Turk.*), lake.
Gori (*Russ.*), mountain.
Gorm (*Gael.*), blue.
Gorod (*Russ.*), town.
Grad (*Bulg.* and *Serv.*), town.
Guada (*Arab.*), river.
Gunong (*Mal.*), hill.
Hacienda (*Span.*), village.
Hai (*Chin.*), sea.
Ham (*Sax.*), a home, a hamlet.
Hegy (*Hung.*), hill.
Hian (*Chin.*), town.
Hima (*Sansc.*), cold, snow.
Hira (*Jap.*), plain.
Hissar (*Turk.*), castle.
Ho (*Chin*), river.
Hoang (*Chin.*), yellow.
Hoek (*Dutch*), cape.
Holm (*Swed.*), island.
Hung (*Chin.*), red.
Hurst (*Sax.*), a forest.
Inch (*Scot.*), island.
Innis, Ennis (*Celt.*), island.
Irmag (*Turk.*), river.
Inver (*Gael.*), at the mouth of a river.
Jama (*Jap.*), mountain.
Jebel (*Arab.*), mountain.
Jeni (*Turk.*), new.
Jökull (*Icel.*), glacier, iceberg.
Kaleh (*Turk.*), fortress.
Kali (*Malay*), river.
Kamen (*Russ.*), rock.
Kami (*Jap.*), above.
Kapu (*Turk.*), gate.
Kara (*Turk.*), black.
Kebir (*Arab.*), great.
Kesr, Kasr (*Arab.*), castle.
Kiang (*Chin.*), river.
Kill, Kirk (*Gael.*), church.
Kip (*Gael.*), stump, block, cap.
Kis (*Hung.*), small.
Kizil (*Turk.*), red.
Ko (*Jap.*), small.
Koh (*Siam.*), island.
Krasnie (*Russ.*), red.
Krasnoi (*Russ.*), beautiful.
Kuh (*Pers.*), mountain.
Kuni (*Jap.*), land.
Kuro (*Jap.*), black.
Kyle or **Caol** (*Gael.*), a strait.
Law (*Scotch*), a hill.
Ley (*Sax.*), a meadow.
Liman (*Turk.*), bay.
Lin, Lynn (*Celt.*), lake or pool.
Ling (*Chin.*), mountain.
Llan (*Welsh*), church.
Llano (*Span.*), plain.
Magh, Machair (*Gael.*), field, plain.
Mal (*Bulg.*), small.
Me (*Siam.*), river.
Medina (*Arab.*), town.
Mhor (*Gael.*), great.
Mikros (*Greek*), small.
Mull (*Gael.*), long promontory.
Mura (*Jap.*), village.
Myo (*Burm.*), town.
Nada (*Jap.*), bay.
Nady or **Nagy** (*Hung.*), great.
Nan (*Chin.*), south.
Nant (*Celt.*), brook or valley.
Negro (*Span.*), black.
Német (*Hung.*), German.
Ness (*Gael.*), promontory.
Nijni, Nizhni (*Russ.*), new.
Nor (*Mong.*), lake.
Noss (*Russ.*), cape.
Ó (*Hung.*), old.
Oë (*Swed.*), island.
Orang (*Malay*), man.
Orman (*Turk.*), forest.
Osero (*Russ.*), lake.
Ostrof (*Russ.*), island.
Pab, Pap (*Norse*), priest.
Padang (*Malay*), plain.
Patam (*Sansc.*), a town.
Pe (*Chin.*), north.
Peña (*Span.*), rock.
Puebla (*Span.*), village.
Pulo (*Malay*), island.
Punta (*Ital.*), cape.
Râs (*Arab.*), cape.
Rath, Rait (*Gael.*), fort, town.
Rio (*Span.*), river.
Ros, Ross (*Gael.*), a promontory.
Sahara (*Arab.*), great desert.
Sai (*Siam.*), sand.
Sapad (*Russ.*), west.
Scour, Sgur (*Gael.*), sharp-peaked hill.
Selo (*Bulg.*), village.
Semlia (*Russ.*), earth, land.
Shan (*Chin.*), mountain.
Shat (*Arab.*), coast.
Shee, Sidh, Sith (*Gael.*), a fairy.
Shehr (*Pers.* and *Turk.*), town.
Shima (*Jap.*), island.
Shin (*Jap.*), land.
Shiro (*Jap.*), white.
Sierra (*Span.*), mountain chain.
Slieve (*Irish*), mountain.
Sron, Stron (*Gael.*), a nose.
Stan (*Pers.*), land or country.
Star (*Serv.* and *Bulg.*), old.
Stob (*Gael.*), pointed hill.
Stor (*Swed.*), great.
Strath (*Gael.*), long valley.
Tai (*Jap.*), great.
Takai (*Jap.*), high.
Tala (*Mong.*), desert.
Tanjung (*Malay*), cape.
Tani (*Jap.*), valley.
Thian (*Chin.*), heaven.
Thorpe, Dorf (*Germ.*), village.
Tigh, Tay (*Gael.*), a house.
Timor (*Malay*), east.
Tobar, Tober (*Gael.*), well, spring.
Tung (*Chin.*), east.
U (*Bantu*), country.
Uj (*Hung.*), new.
Ulu (*Turk.*), large.
Utan (*Malay*), forest.
Vand (*Norw.*), water, lake.
Var, Varos (*Hung.*), town.
Velik (*Slav.*), great.
Villa (*Span.*), town.
Voe (*Norse*), narrow bay.
Wady (*Arab.*), river course or ravine.
Weiler (*Germ.*), village.
Wick (*Scand.*), bay or creek.
Wy or **Gwy** (*Welsh*), water.
Yar (*Gael.*), rugged.
Yell (*Norse*), barren.
Zwart (*Dutch*), black.

BARTHOLOMEW'S MAPS FOR TOURISTS & CYCLISTS.

NEW REDUCED SURVEY SERIES FOR ENGLAND, SCOTLAND, AND IRELAND

SCALE 2 MILES TO AN INCH & 4 MILES TO AN INCH

Price of each Sheet, 1s. 6d.; on Cloth, 2s.; on Cloth, dissected, 2s. 6d. net.

Prices of Complete Sets mounted on cloth and in cases—England and Wales, in six cases, 90s.: Scotland, in four cases, 62s.; Ireland, in one case, 15s.

These Maps are reduced by permission from the Ordnance Survey, and specially revised to date before going to Press. Every new edition is materially improved. Roads are thoroughly revised by the Cyclists' Touring Club, and are distinguished as First-Class Rideable Roads, Secondary Roads, and Bad Roads. The land is coloured according to contours of altitude—a most useful feature for Cyclists. Roadside Inns and Hotels are shown, also all Fishing Streams, Lochs, Woods and Forests, Antiquities, &c.

INDEX TO SHEETS FOR ENGLAND
Scale 2 Miles to an Inch.

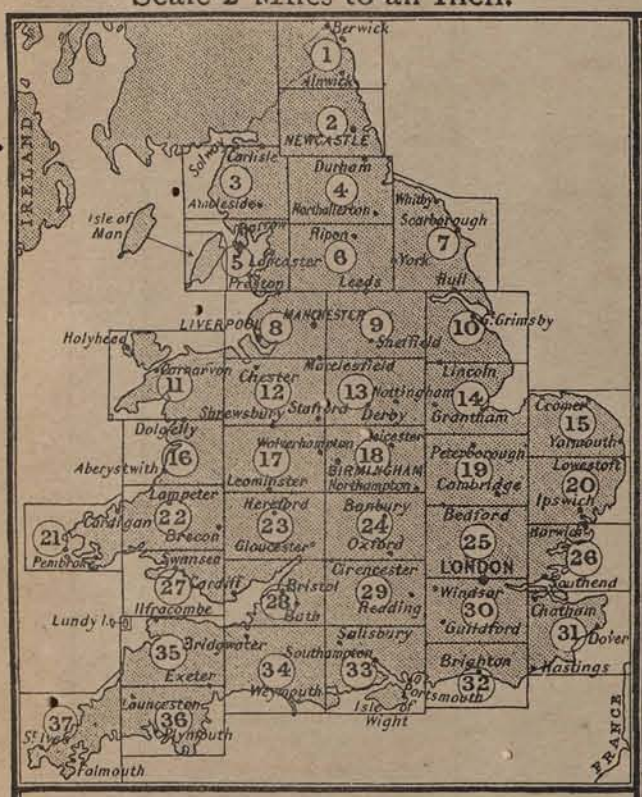

THE TIMES says—
"Nothing better in the way of Maps."

INDEX TO SHEETS FOR SCOTLAND
Scale 2 Miles to an Inch.

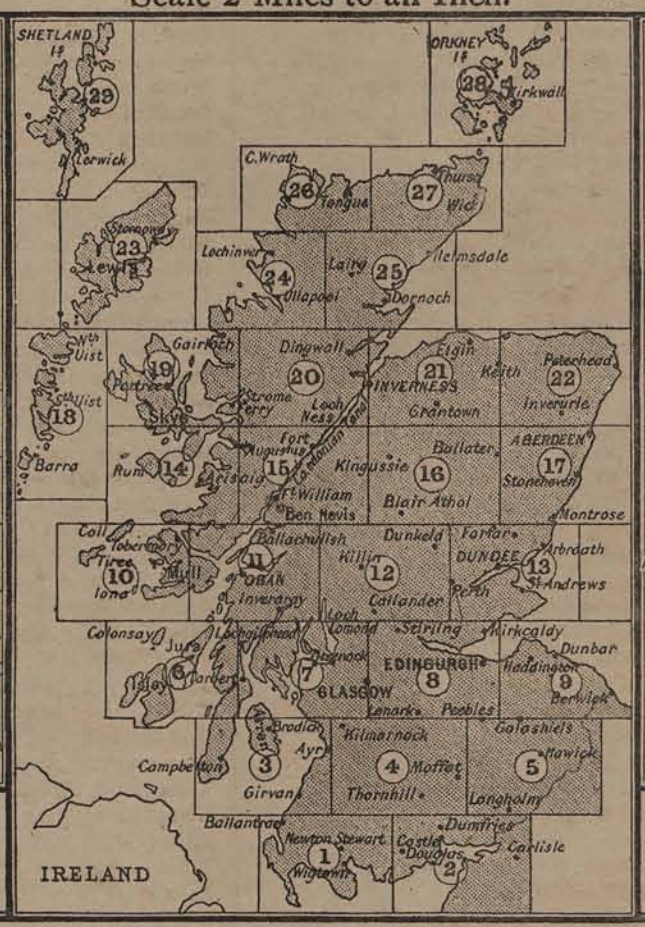

INDEX TO SHEETS FOR IRELAND
Scale 4 Miles to an Inch.

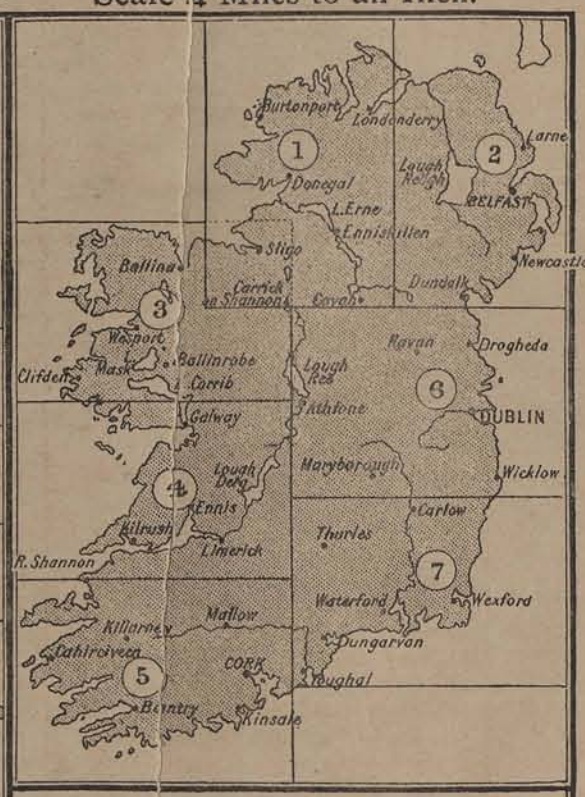

THE SCOTSMAN says—
"Invaluable to Sportsmen and Cyclists."

These Maps may be had at all Railway Bookstalls and Principal Booksellers, or post free on receipt of postal order from the Publishers

---

BARTHOLOMEW'S ATLAS OF ZOOGEOGRAPHY

A Series of Maps illustrating the distribution of over Seven Hundred Families, Genera, and Species of Existing Animals. With descriptive Text and a full and comprehensive Index.

Prepared by J. G. BARTHOLOMEW, LL.D., F.R.S.E., &c., W. EAGLE CLARKE, F.R.S.E., F.L.S., and PERCY H. GRIMSHAW, F.R.S.E., F.E.S.

THE object of the present volume is to delineate and describe, so far as the state of our knowledge permits, the present distribution of the higher animals over the surface of the Earth. This undertaking, with the exception of Plate 36, is not based upon any previous work of a similar nature, but is entirely the result of original researches into the zoological literature of all countries. All the families of Mammals, Birds, Reptiles, and Amphibians, together with several of the more important genera and species, have been dealt with, while the work embraces in addition most of the families of Fishes and a selection of families and genera of Molluscs and Insects.

Size, Demy Folio, Half-Bound Morocco. Price, £2, 12s. 6d. net. Sent Carriage Paid

Complete Prospectus on application to Publishers

"The Weather and Climate of the World fully Illustrated"

BARTHOLOMEW'S ATLAS OF METEOROLOGY

Contributed to by the Leading Meteorologists in all parts of the World. A Series of 400 Maps and Descriptive Text

Prepared by J. G. BARTHOLOMEW, F.R.S.E., and A. J. HERBERTSON, Ph.D.
and edited by ALEXANDER BUCHAN, LL.D., F.R.S.

THE TIMES says:—"For the first time nearly every element of climate is dealt with in an exhaustive manner in the maps. . . . The climatologist, agriculturist, sanitarian, engineer, colonist, and even valetudinarian will here find ample matter to satisfy their respective inquiries."

Size, Demy Folio, Half-Bound Morocco. Price, £2, 12s. 6d. net. Sent Carriage Paid

Complete Prospectus on application to Publishers

JOHN BARTHOLOMEW & CO., THE GEOGRAPHICAL INSTITUTE, EDINBURGH